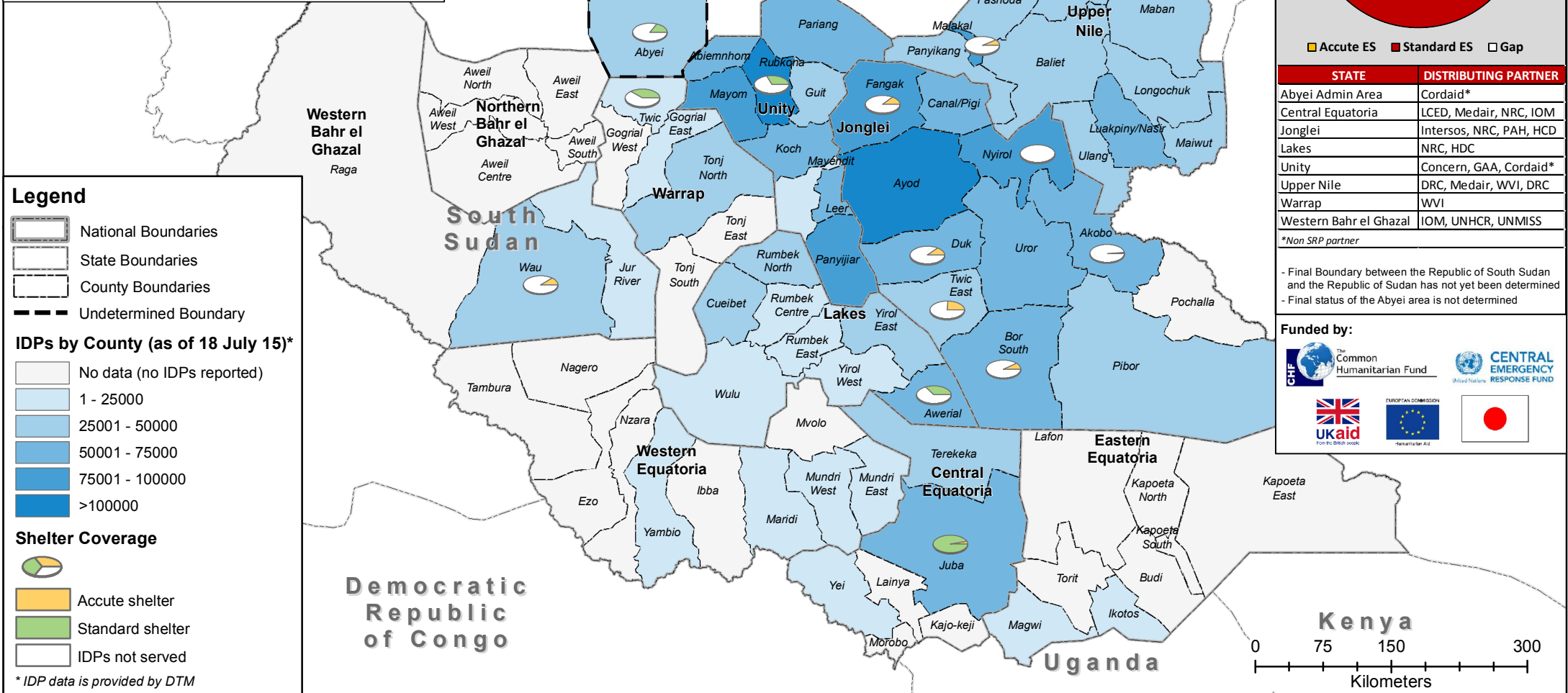
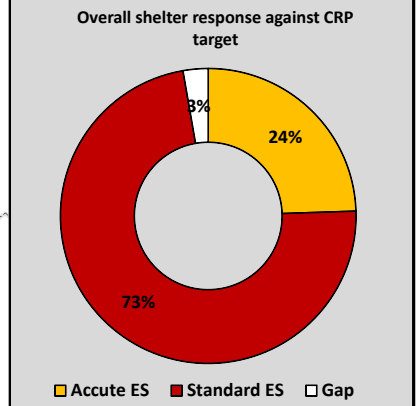
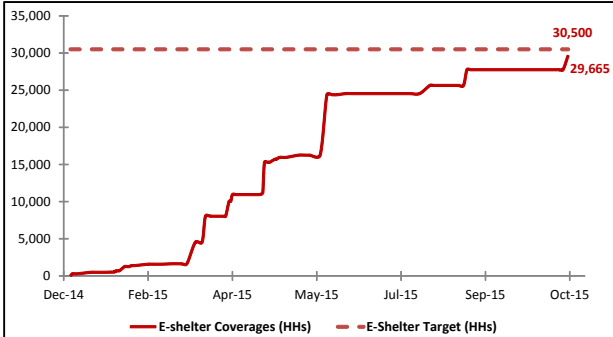




# Shelter & NFI Cluster

ShelterCluster.org  
Coordinating humanian Shelter

## South Sudan Crisis Response - Shelter Coverage 2015



### Legend

- National Boundaries
- State Boundaries
- County Boundaries
- Undetermined Boundary

### IDPs by County (as of 18 July 15)\*

- No data (no IDPs reported)
- 1 - 25000
- 25001 - 50000
- 50001 - 75000
- 75001 - 100000
- >100000

### Shelter Coverage

- Accute shelter
- Standard shelter
- IDPs not served

\* IDP data is provided by DTM

STATE	DISTRIBUTING PARTNER
Abyei Admin Area	Cordaid*
Central Equatoria	LCED, Medair, NRC, IOM
Jonglei	Interos, NRC, PAH, HCD
Lakes	NRC, HDC
Unity	Concern, GAA, Cordaid*
Upper Nile	DRC, Medair, WVI, DRC
Warrap	WVI
Western Bahr el Ghazal	IOM, UNHCR, UNMISS

\*Non SRP partner

- Final Boundary between the Republic of South Sudan and the Republic of Sudan has not yet been determined  
- Final status of the Abyei area is not determined

### Funded by:

