
SHELTER CLUSTER TRAINING AUGUST 2014, HARGEYSA

AGENDA

- 1. DAY 1: Introductions. What is the cluster system? Introduction to Shelter and Protection cluster structures? What is coordination?**
- 2. DAY 2: What is the role of Information Management? Introduction to Mapping infrastructure exercise! What are the main fund-raising processes?**
- 3. DAY 3: The digital platform and mobile technology! What are the lessons learned from the mapping exercise? What is the Strategic Operating framework? Introduction to tools for coordination?**
- 4. DAY 4: Tools for coordination. What is housing, land and property?**
- 5. DAY 5: What is the 4W matrix? Final wrap-up.**

DAY 1:

Introduction to structure Shelter Cluster Somalia

SHELTER SITUATION IN SOMALIA

**STRONG INGOs WITH LIMITED INFORMATION SHARING AND
STRONG PERSONALITIES**

**MANY LOCAL NGOs WITH LIMITED KNOWLEDGE ON SHELTER
LIMITED COMMUNITY PARTICIPATION**

DIFFICULT ACCESS FOR UN/INGOs

BETTER ACCESS FOR LOCAL NGOs

A STRONG CONTRACTOR DRIVEN APPROACH

LIMITED UNDERSTANDING OF LAND TENURE

NO INFORMATION MANAGEMENT SYSTEMS

LIMITED SHARING OF LESSONS LEARNED

SOMALIA IS VERY DIVERSE AND NEEDS LOCALIZED SOLUTIONS

SAG=10 most active partners

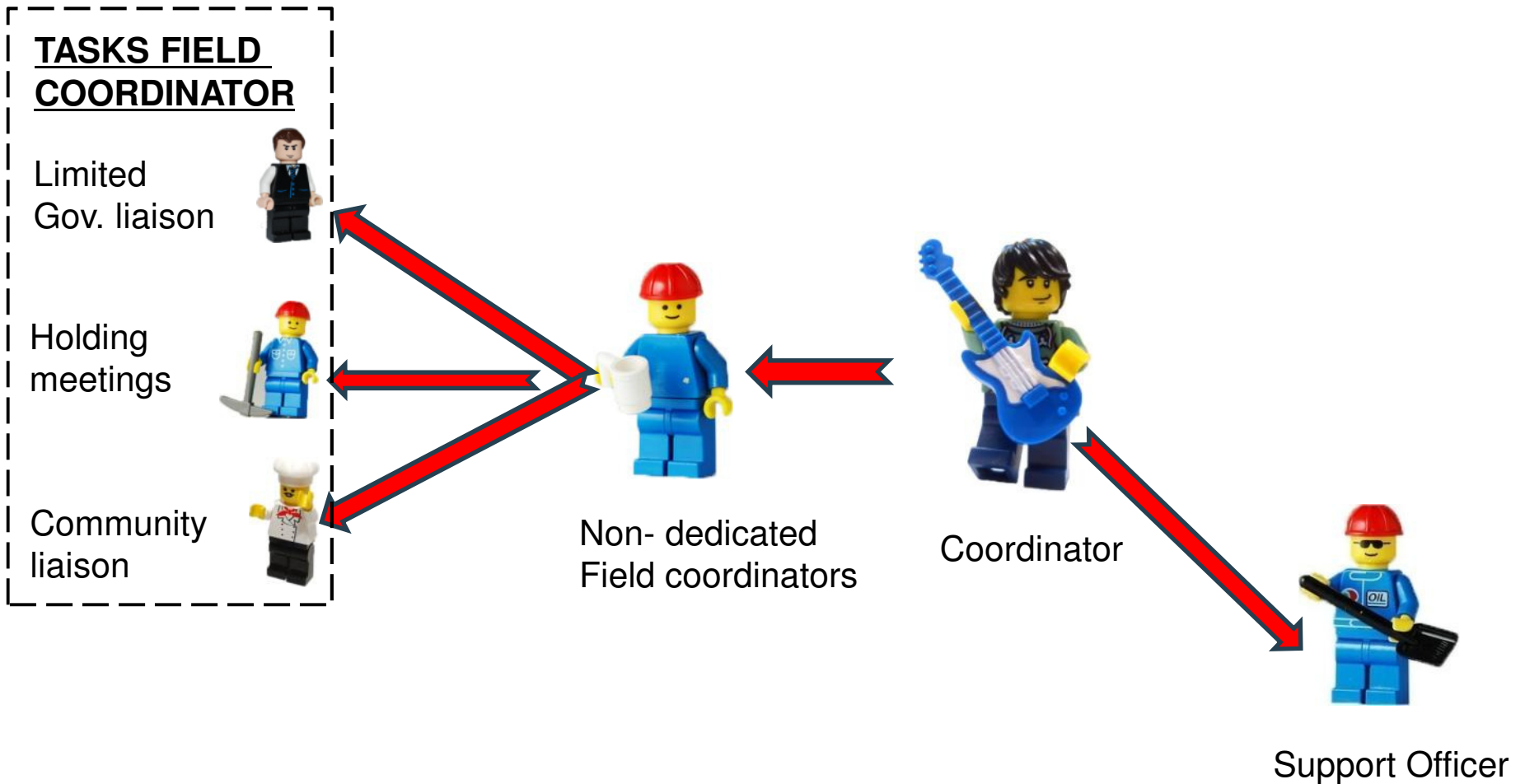
CRC=elected every year (2/2/2)

SECRETARIAT

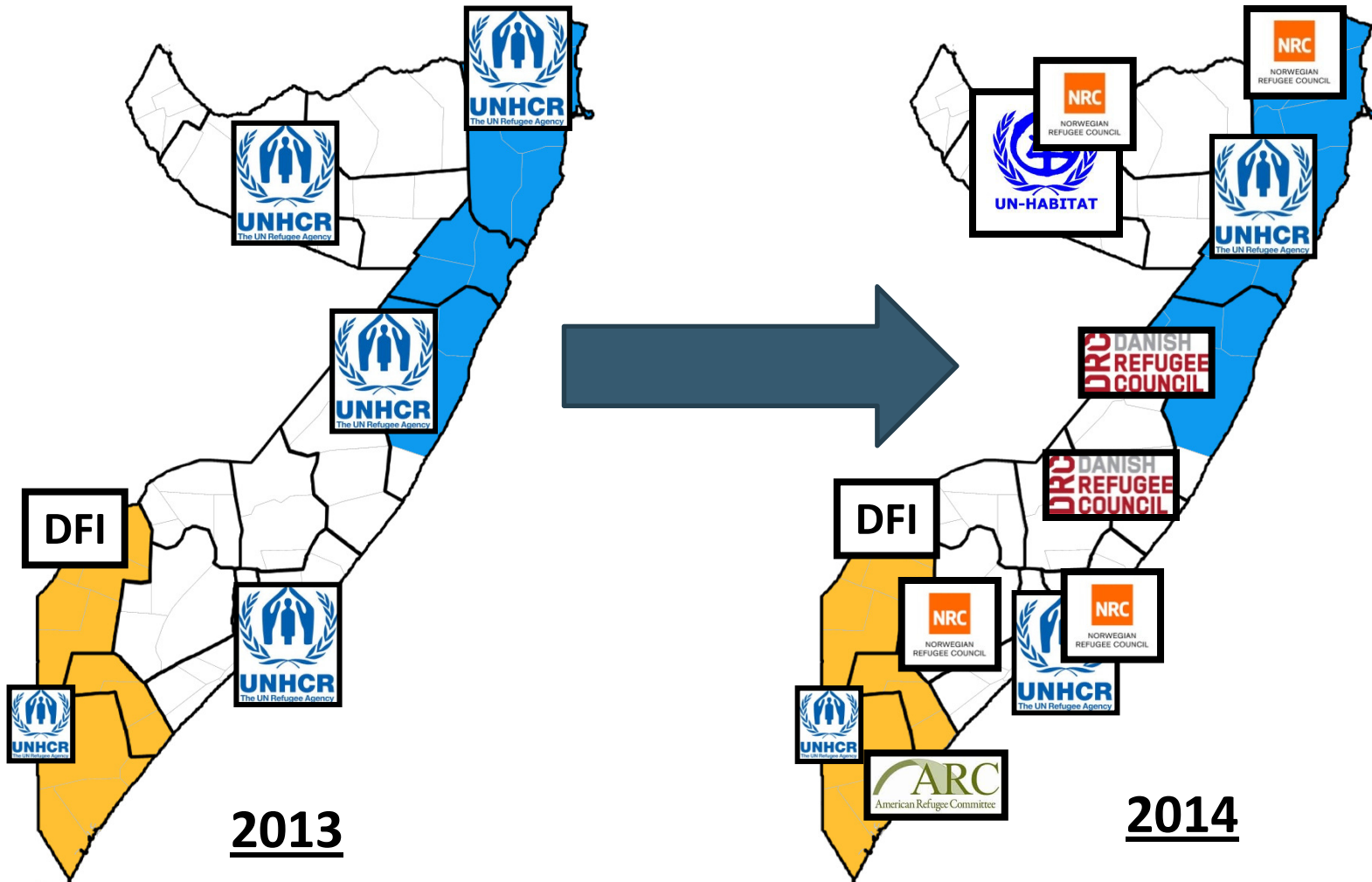
FIELD CLUSTERS

Sustainable Shelter Solutions WG

FORMER STRUCTURE: ALL UNHCR STAFF



COMBINED UN AND NGO LEAD FIELD STRUCTURES



CORE ACTIVITIES OF THE REGIONAL COORDINATORS

- **4W reporting (who, where, when, what)**
- **Coordination of Emergency responses**
- **Advocacy on HLP issues through WG**
- **Coordination of Joint Assessments, including infrastructure mapping**
- **Dissemination of information to members**
- **Promote community consultation process**

STEP BY STEP PROCESS 2013 TO 2014

IN AUG 2013, SHELTER CLUSTER WAS RE-STRUCTURED (SAG approved).

IN SEPT 2013, COORDINATORS WERE TRAINED (10)

IN 2013, MAPPING EXERCISE WAS PILOTED IN KISMAAYO/BAIDOA WITH THE GREAT SUPPORT OF REACH

IN 2013, THE PILOT OF THE DIGITAL PLATFORM WAS LAUCHED

IN 2013, SUSTAINABLE SHELTER SOLUTIONS WORKING GROUP WAS STARTED

STEP BY STEP PROCESS 2013 TO 2014

IN 2014, SHELTER CLUSTER IMPROVED FIELD RELATIONS

IN 2014, 3 LOCATIONS WERE TRAINED IN THE MAPPING EXERCISE AND IT WAS 100% IMPLEMENTED IN MOGADISHU, BOSSASO AND GAALKACYO

IN 2014, HLP MAINSTREAMING SESSIONS HAVE STARTED (NRC)

IN 2014, THE DIGITAL PLATFORM WAS EXPANDED AND ALL ACTIVE SHELTER PARTNERS WILL RECEIVE THEIR OWN RESTRICTED ACCESS

IN 2014, SUSTAINABLE SHELTER SOLUTIONS WORKING GROUP DEVELOPED TOOLS AND DEFINITION PAPERS

OBJECTIVES FOR 2014

STRONG FOCUS ON CAPACITY BUILDING

- *HLP-mainstreaming
- *M&E framework and training
- *Field trainings on the mapping exercise and tools
- *Training of trainers / Workshop
- *Protection/GBV mainstreaming

SECOND TRAINING FOR SHELTER CLUSTER COORDINATORS

EXPANSION OF THE **DIGITAL PLATFORM** TO THE PARTNERS

CONTINUATION OF THE INFRASTRUCTURE **MAPPING EXERCISE**

(ALL SOMALIA BY DECEMBER 2014)

SHELTER CLUSTER **FIELD LEVEL**: SMALLER TRAINING MODULES
ON THE WEB PLATFORM, MAPPING METHODOLOGY, M&E

DAY 1: The WORKING GROUP of the Shelter Cluster in Nairobi

WORKING GROUP (Sustainable Shelter Solutions Working Group):

**The aim of the WG is to work
towards improved accountability
through a standardization process
of the project cycle management
AND
improved sharing of information**

**THIS IS DONE BY BUILDING ON
TOP OF EXISTING TOOLS AND
GUIDELINES THAT ARE ALREADY
ARE IN USE.**

**SOMALIA IS VERY DIVERSE AND
NEEDS LOCALIZED SOLUTIONS
BUT ACCORDING TO COMMON
AGREED STANDARDS AND
METHODOLOGIES**

A SHIFT TOWARDS MORE SUSTAINABLE SOLUTIONS WITH A STRONG FOCUS ON TRANSITIONAL SHELTER
(sustainable solutions definition paper)



DISCUSSIONS IN WG


Theme:	Description:
NAME OF THE WORKING GROUP	Sustainable Shelter Solutions Working Group
Definition of Sustainable Shelter Solutions	Come to an agreed upon definition of what the Durable Solutions framework/thinking means for the design and execution of Shelter projects
Assessment Tools	Design an assessment tool which facilitates proper targeting, a suitable shelter approach and response, and thus improved impact of the project
Housing Land and Property	Increase awareness of HLP issues in programme design; improve response to (possible) HLP difficulties; inform the working group's discussions surrounding Durable Solutions
Market Analysis / Cash & Voucher Based Interventions	Increase awareness of cash based shelter intervention possibilities; improve the suitability, sustainability and impact of shelter programmes by using innovative approaches to generate shelter / settlement ownership; create concrete tools that facilitate cash / voucher based shelter interventions for agencies that lack the expertise
Monitoring and Evaluation	Improve the effectiveness of future shelter programming by making impact assessment possible; development of an impact monitoring system / methodology and tool; facilitating impact monitoring by developing / procuring a mobile technology monitoring system and equipment
Typologies	Improving programme design by offering a broad selection of shelter typologies and lessons learned
Approaches	Improving the impact, sustainability and durability of the shelter intervention by looking at different approaches to project implementation with a focus on an owner driven approach. Contractor driven versus Owner driven approaches
Decision Making Tree	Development of a decision making tree which can improve agencies targeting and thus shelter intervention effectiveness and impact; guidance on the type of intervention regarding different situations incorporating all of the items discussed during the Sustainable Shelter Solutions Working Group

OUTPUTS OF THE WORKING GROUP

TO PRODUCE BOTH **POLICY AND PRACTICAL DOCUMENTS** TO IMPROVE THE ACCOUNTABILITY OF ALL SHELTER CLUSTER MEMBERS.
ALL WORKING GROUP OUTPUTS WILL BE USED TO IMPROVE THE **STANDARD OPERATING FRAMEWORK**

DEFINITION PAPER ON SUSTAINABLE SOLUTIONS

Sustainable shelter approaches need to be addressed as a holistic package and needs a strong integrated approach with all other sectors (WASH, education, health, etc.).



ASSESSMENT TOOLS / MAPPING



SHELTER-CLUSTER Sector Review
 Somalia Bossasso IDPs Camps Reference Map

For Humanitarian Relief Purposes Only
 Production date : 19 December 2012



Somaliland: Hargeisa and Burao

Puntland: Bossasso, Qardho and Garowe

Central South Somalia: Mogadishu

ASSESSMENT TOOLS / MAPPING

- **REACH = BACKBONE (3-TIERED APPROACH)**
- **TRANSFER OF KNOWLEDGE FROM REACH /SHELTER CLUSTER TO PARTNERS**
- **SHELTER CLUSTER WILL START TRAINING SESSIONS FOR PARTNERS**
- **STATIC VERSUS DYNAMIC INFORMATION**
- **STANDARDIZE THE ASSESSMENT TOOLS AND THE GUIDANCE NOTES**
- **REACH TO CONTINUE BASE LINE ASSESSMENTS THROUGH CAPACITY BUILDING OF THE PARTNERS (Luuq, Beletweyne...)**
- **PARTNERS WILL START USING THE PLATFORM FOR OWN NEEDS ASSESSMENTS**
- **DATA MANAGEMENT NEEDS TO BE IMPROVED**

MONITORING & EVALUATION FRAMEWORK

- PART OF A REACH PROJECT FINANCED BY CHF and ECHO
- WORKING GROUP = TESTING UNIT
- BUILD ON TOP OF EXISTING M&E FRAMEWORKS IN USE BY PARTNERS
- DECIDE ON TIME-FRAME FOR MINIMUM MONITORING REGARDING SHELTER PROJECTS
- STANDARDIZE THE TOOLS, METHODOLOGIES AND THE GUIDANCE NOTES (including the development of practical tools)
- REMOTE MONITORING (MOBILE TECHNOLOGY)
- DATA MANAGEMENT (DIGITAL PLATFORM)
- IMPACT MONITORING

KEYWORDS AND DEFINITIONS

DECISION MAKING TREE

MARKET ANALYSIS

OWNERSHIP

LAND TENURE

LIVELIHOODS

INTEGRATED PROGRAMMING