

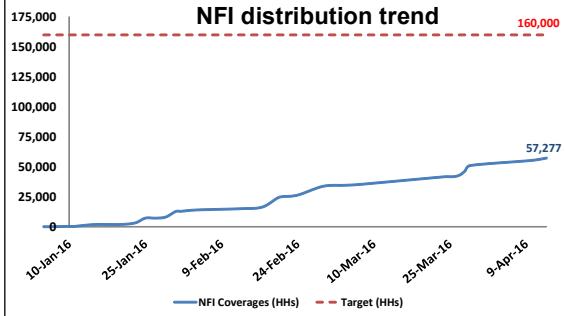


Shelter & NFI Cluster

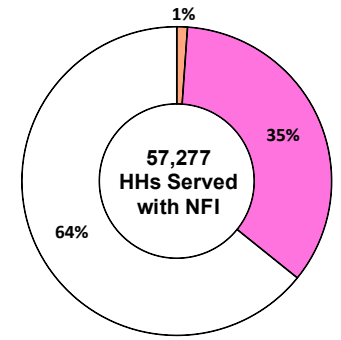
ShelterSouthSudan.org
Coordinating Humanitarian Shelter

South Sudan Crisis Response - NFI Distribution Coverage 2016

As of 4/13/2016



NFI Coverage Vs. CRP Target

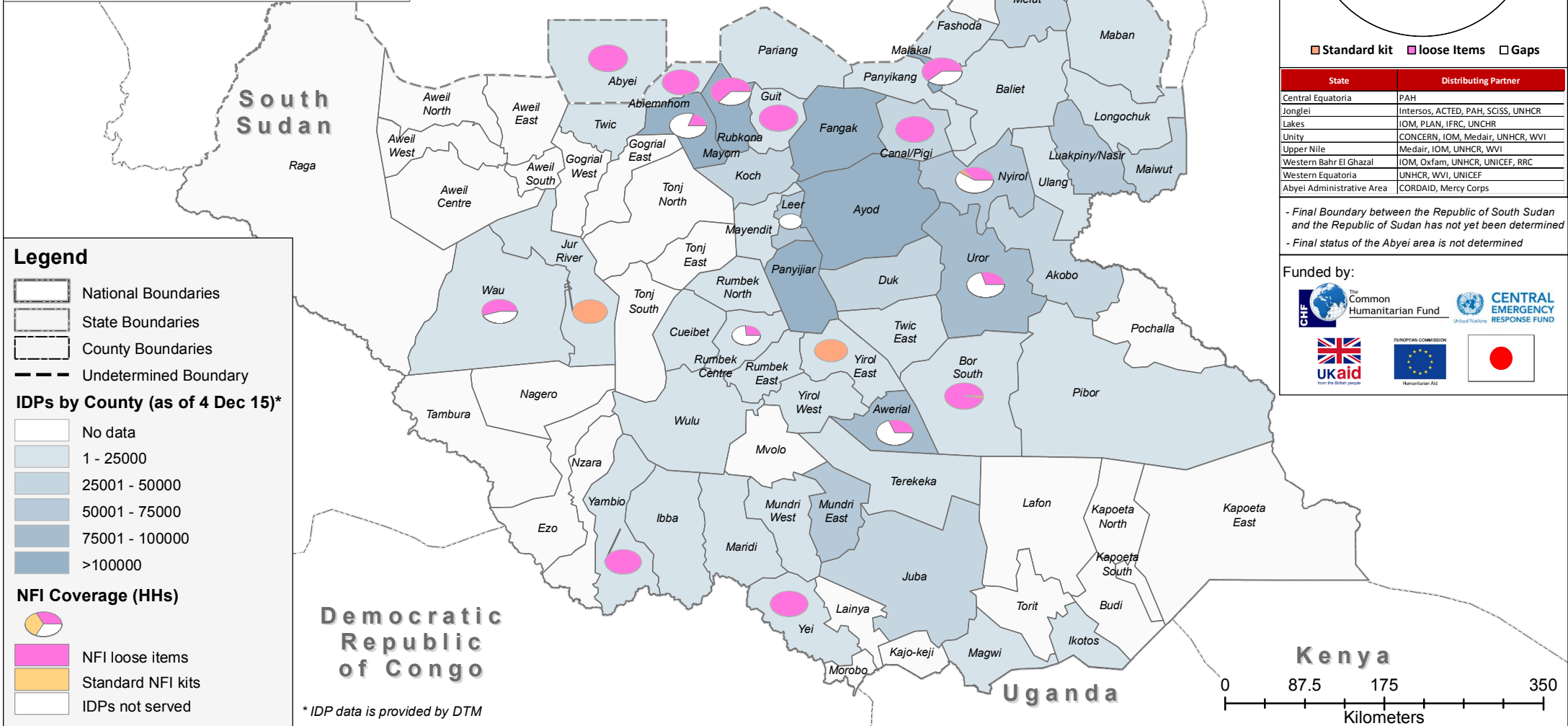


Standard kit loose Items Gaps

State	Distributing Partner
Central Equatoria	PAH
Jonglei	Intersos, ACTED, PAH, SCISS, UNHCR
Lakes	IOM, PLAN, IFRC, UNCHR
Unity	CONCERN, IOM, Medair, UNHCR, WVI
Upper Nile	Medair, IOM, UNHCR, WVI
Western Bahr El Ghazal	IOM, Oxfam, UNHCR, UNICEF, RRC
Western Equatoria	UNHCR, WVI, UNICEF
Abyei Administrative Area	CORDAID, Mercy Corps

- Final Boundary between the Republic of South Sudan and the Republic of Sudan has not yet been determined
- Final status of the Abyei area is not determined

Funded by:



Legend

- National Boundaries
- State Boundaries
- County Boundaries
- Undetermined Boundary

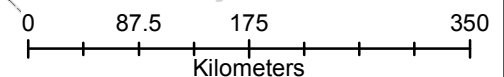
IDPs by County (as of 4 Dec 15)*

- No data
- 1 - 25000
- 25001 - 50000
- 50001 - 75000
- 75001 - 100000
- >100000

NFI Coverage (HHs)

- NFI loose items
- Standard NFI kits
- IDPs not served

* IDP data is provided by DTM



The names and boundaries on the maps in this presentation do not imply official endorsement or acceptance by the Government of South Sudan or The Shelter Cluster. These maps are for planning purposes only. The Shelter Cluster cannot guarantee that these maps are error free and therefore we accept no liability for consequential and indirect damages arising from the use of these map products