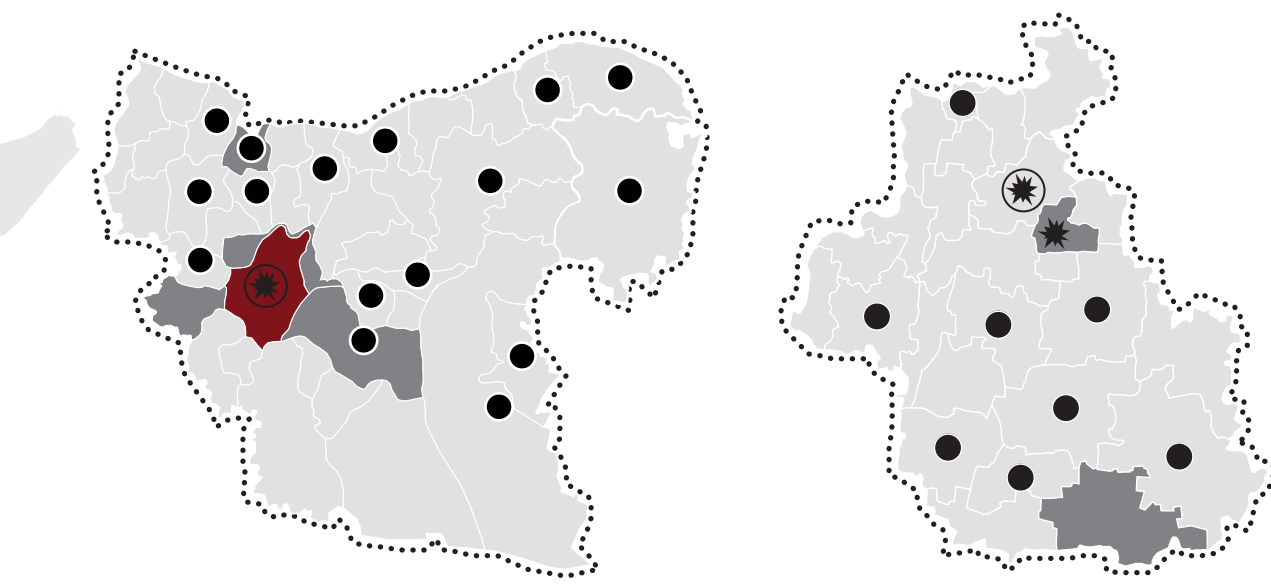
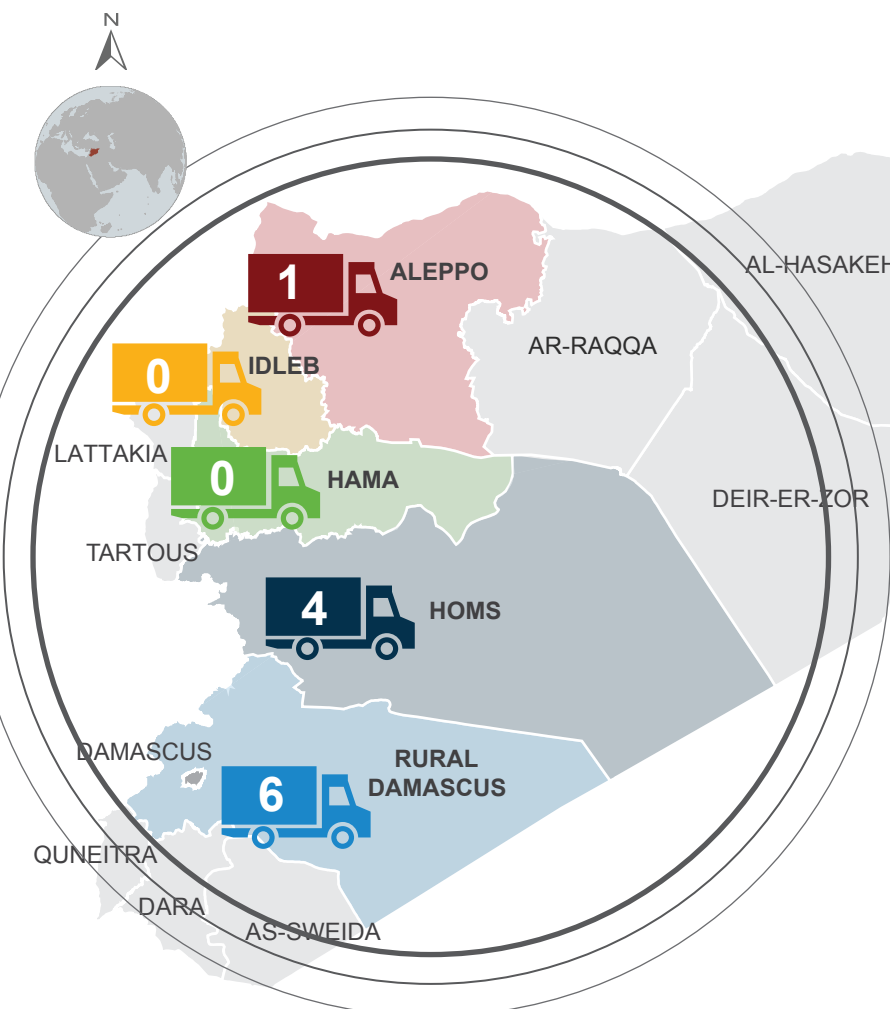


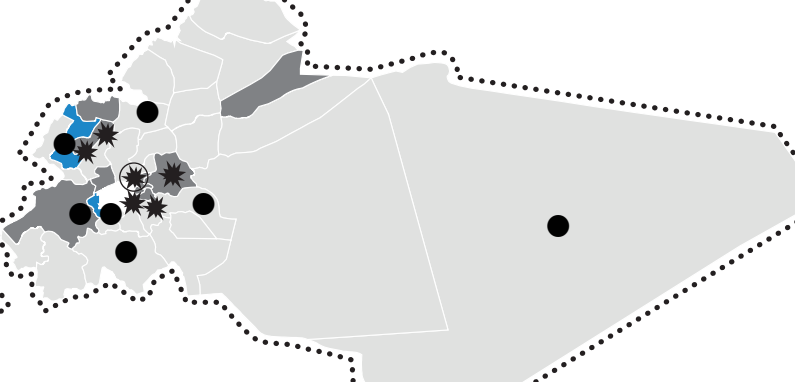
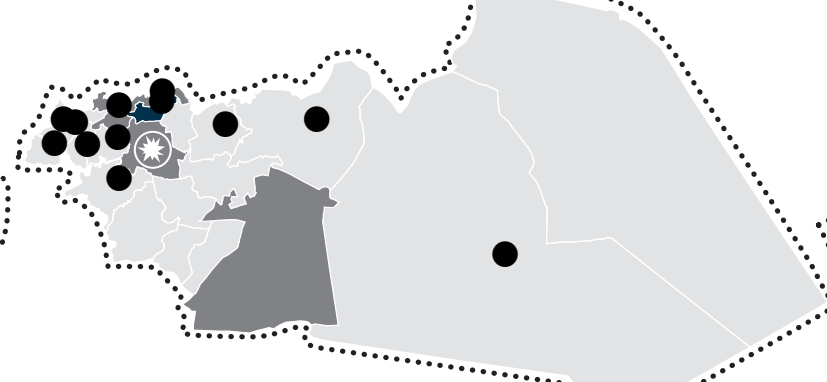
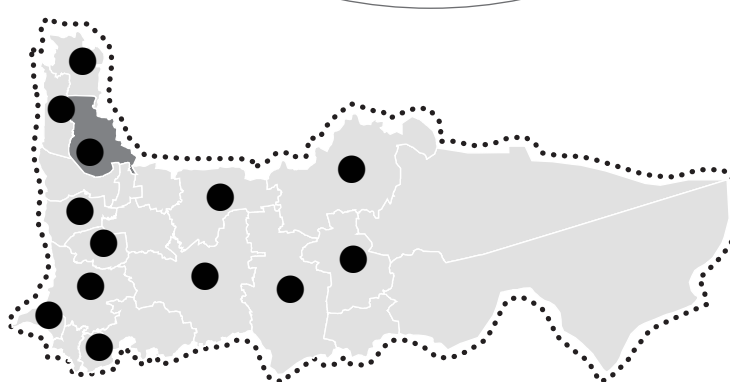


SYRIA: INTER-AGENCY CONVOY

Reporting Period: March 2017



| Governorate | Total No. of Inter-Agency Convoys Conducted | Total Communities Covered (HTR/Besieged) | Total People Reached (HTR/Besieged) | Total No. of NFIs Distributed |
|-------------|---|--|-------------------------------------|-------------------------------|
| ALEPPO | 1 | 1 (100% HTR) | 50,000 (100% HTR) | 10,000 |
| IDLEB | 0 | 0 (0% HTR, 0% Besieged) | 0 (0% HTR, 0% Besieged) | 0 |



| Governorate | Total No. of Inter-Agency Convoys Conducted | Total Communities Covered (HTR/Besieged) | Total People Reached (HTR/Besieged) | Total No. of NFIs Distributed |
|----------------|---|--|-------------------------------------|-------------------------------|
| HAMA | 0 | 0 (0% HTR, 0% Besieged) | 0 (0% HTR, 0% Besieged) | 0 |
| HOMS | 4 | 2 (100% HTR, 0% Besieged) | 19,650 (100% HTR, 0% Besieged) | 17,090 |
| RURAL DAMASCUS | 6 | 4 (100% HTR, 0% Besieged) | 79,945 (100% HTR, 0% Besieged) | 37,499 |

SUMMARY

- 11** TOTAL NUMBER OF INTER-AGENCY CONVOYS
- 7** TOTAL COMMUNITIES COVERED OF WHICH **0 (0%)** ARE IN BESIEGED AREAS & **7 (100%)** FROM HTR AREAS
- 149,495** TOTAL PEOPLE REACHED OF WHICH **0 (0%)** FROM BESIEGED AREAS AND **149,495 (100%)** FROM HTR AREAS
- 64,589** TOTAL NO. OF NFIs DISTRIBUTED IN INTER-AGENCY CONVOYS

NAME OF BESIEGED AND HTR COMMUNITIES COVERED BY INTER-AGENCY CONVOY (2016-2017)

| GOVERNORATE | HARD-TO-REACH COMMUNITIES | BESIEGED COMMUNITIES |
|----------------|---|--|
| ALEPPO | ● AFRIN ● ALEPPO CITY ● HAJEB ● NABUL ● TALL REFAAT | |
| IDLEB | | * FOAH |
| HAMA | ● MADIQ CASTLE | |
| HOMS | ● AR-RASTAN ● DAR KABIRA ● HOMS CITY ● KAFR LAHA ● TALBISEH ● TALDU ● TIR MAALAH | |
| RURAL DAMASCUS | ● BLUDAN ● JIRUD ● MADAMIYET ELSHAM ● QUDSIYA ● RAWDA BATRONEH ● SARGHAYA ● SUQ WADI BARD | * ARBIN * AZ-ZABADANI * BEIT SAWA * DARRAYA * DUMA * EIN TERMA * HAMMURA * HARASTA * HEZZEH * JISREIN * KAFR BATNA * KHAN ELSHIH * MADAYA * SAGBA |

LEGEND

- No. of inter-agency convoys (IACs)
- No. of beneficiaries (persons) reached by IACs
- Sub-districts with besieged communities
- Sub-districts with (HTR) hard-to-reach communities
- Sub-districts with besieged and HTR communities
- No. of distributed non-food items
- Areas covered by convoy in 2016

FOOTNOTE/S:

A. The information presented here only shows DRC, IOM, UNHCR and UNICEF convoys.

B. One convoy is counted as one completed trip.