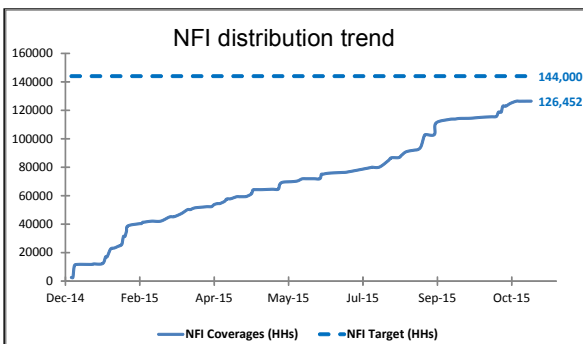




Shelter & NFI Cluster

ShelterCluster.org
Coordinating humanian Shelter

South Sudan Crisis Response - NFI Coverage 2015



Legend

- National Boundaries
- State Boundaries
- County Boundaries
- Undetermined Boundary

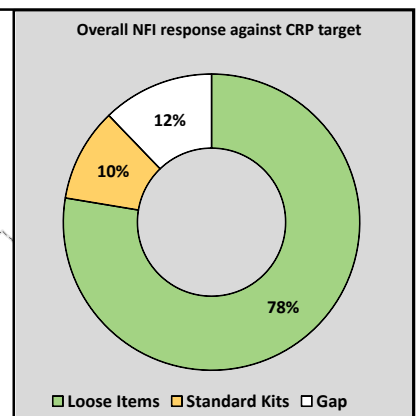
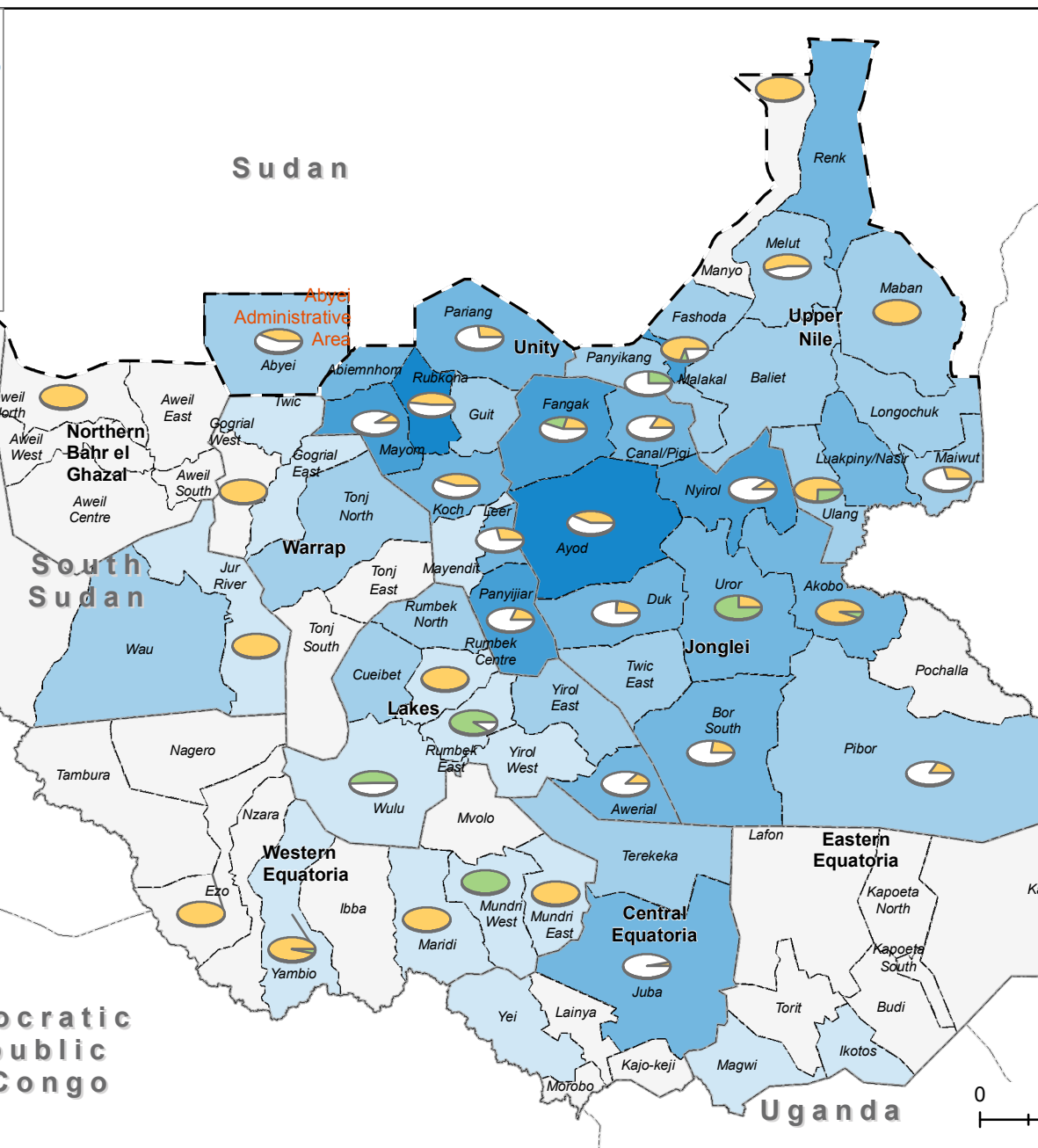
IDPs by County (as of 18 July 15)*

- No data (no IDPs reported)
- 1 - 25000
- 25001 - 50000
- 50001 - 75000
- 75001 - 100000
- >100000

NFI Coverage

- Loose items
- Standard NFI Kits
- IDPs not served

* IDP data is provided by DTM



State	Distributing Partner
Abyei Admin. Area	IOM, Mercy Corps, Cordaid*
Central Equatoria	Medair
Jonglei	CRS, IOM, Intersos, LWF, Medair, NRC, PAH, SCI, UNHCR, SALF, Solidarities, MCDA, JYDA, PLAN, ACTED, NH
Lakes	IOM, PLAN
Unity	CONCERN, IOM, NRC, SP, UNHCR, WVI, GAA, Cordaid*
Upper Nile	DRC, IOM, Medair, UNHCR, WVI, HDC, ADRA, DRC, MSF
Western Bahr el Ghazal	IOM
Western Equatoria	LCED, WVI

* Non SRP partner

- Final Boundary between the Republic of South Sudan and the Republic of Sudan has not yet been determined
- Final status of the Abyei area is not determined

Funded by:

