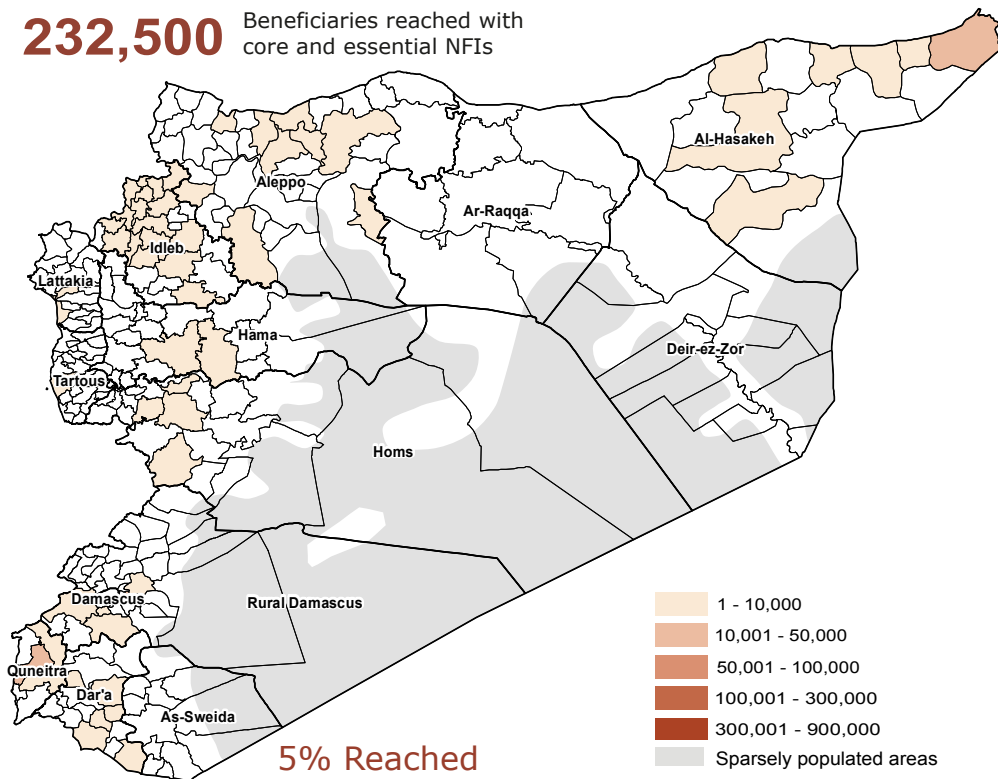


# Syria Arab Republic: Whole of Syria Shelter/NFI Sector Response Snapshot As of February 2017

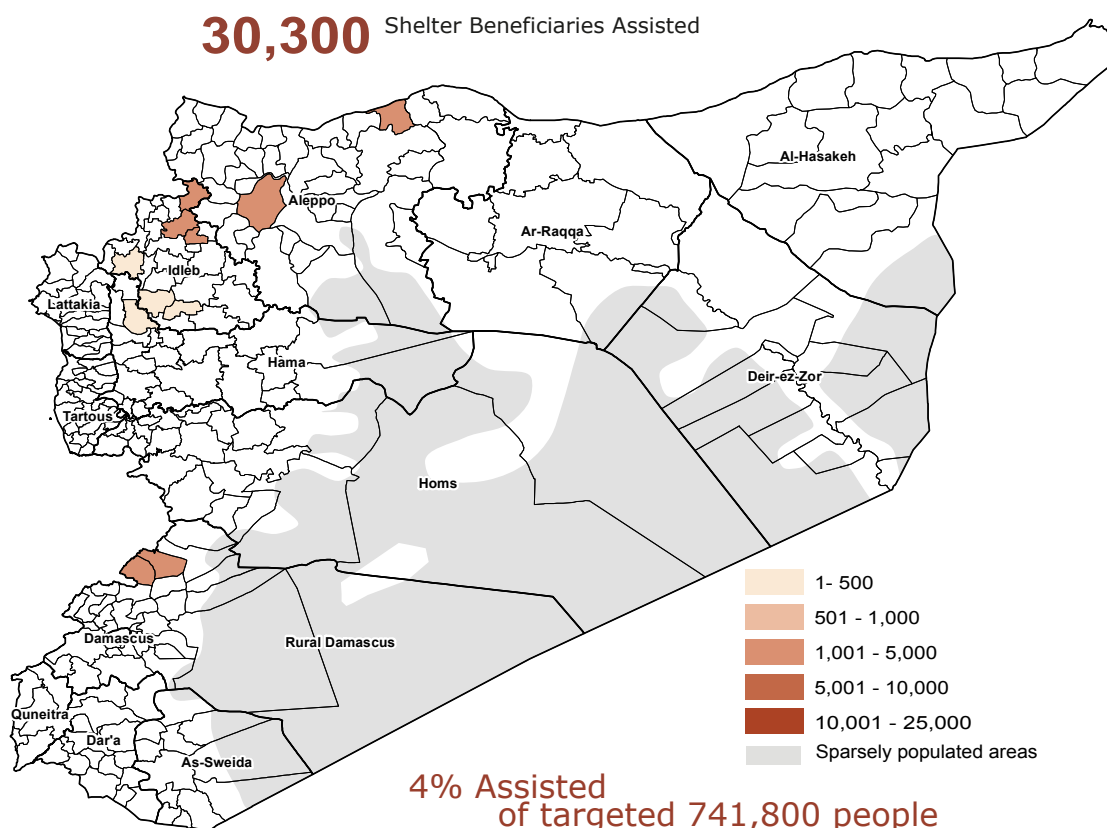


**232,500** Beneficiaries reached with core and essential NFIs



**5% Reached** of targeted 4.9M people

**30,300** Shelter Beneficiaries Assisted

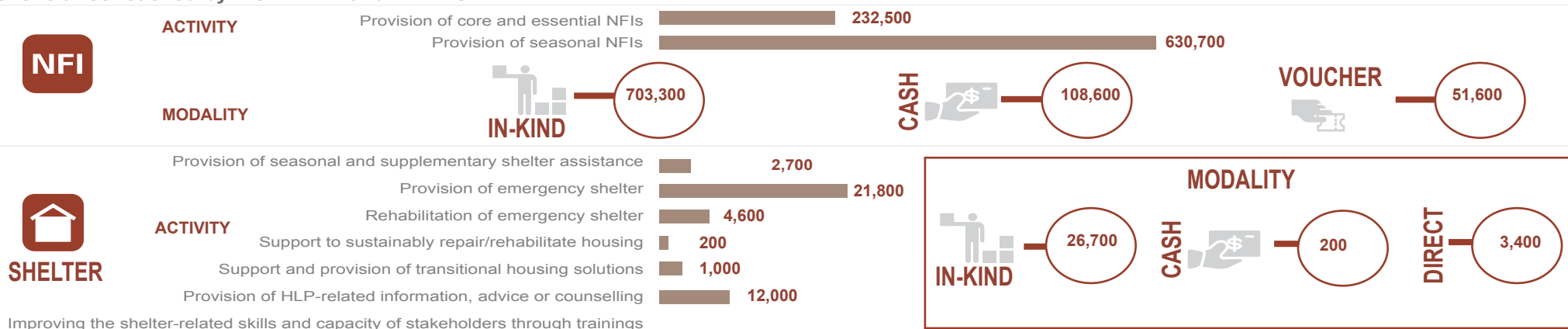


**4% Assisted** of targeted 741,800 people

Beneficiaries reached by hubs with core and essential NFIs



## Beneficiaries reached by MODALITY and TYPE OF ACTIVITY



Source: Damascus NFI and Shelter sectors, Jordan NFI/Shelter working group, Turkey NFI/Shelter cluster, and Organisations in Iraq. For feedback, contact WoS sector coordinator - Jason Hepps (hepps@unhcr.org); NGO colead - Greg Andrews (WoS\_NFI\_Shelter@drc-mena.org); IMO - Vinothraj Ratnaraj (ratnaraj@unhcr.org)

Disclaimer: The boundaries and names shown and the designations used on this map do not imply official endorsement. Humanitarian reach to a sub-district does not necessarily imply full geographical coverage or coverage of all the needs in the sub-district. Information visualized on this map is not to be considered complete. Creation: 10/03/2017, WoS NFI/Shelter sector.