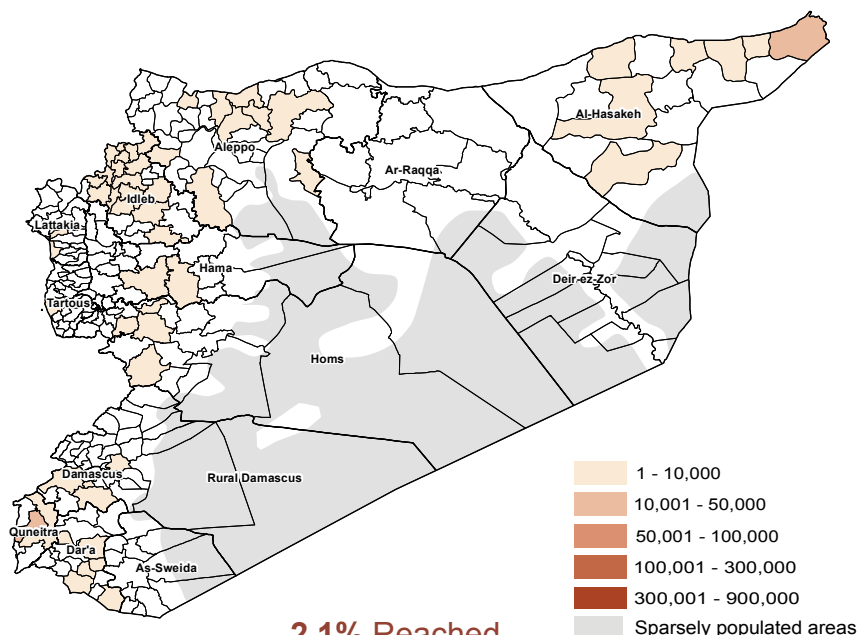


Syria Arab Republic: Whole of Syria Shelter/NFI Sector Response Snapshot As of January -2017

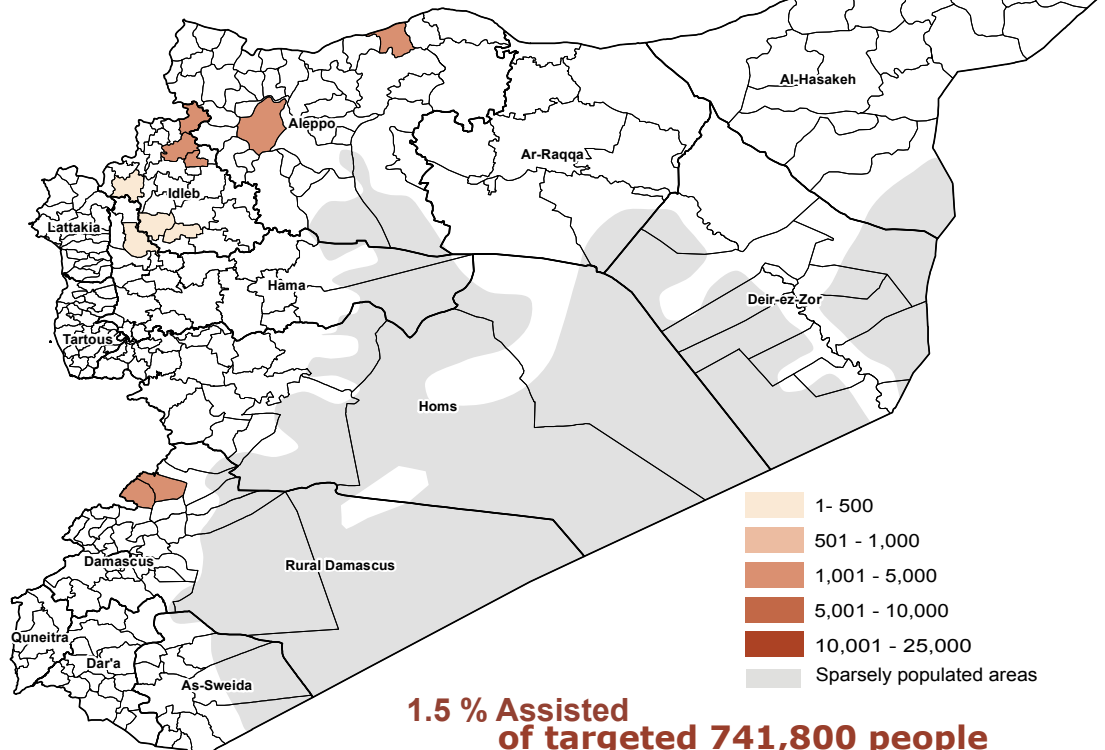


100,500 Beneficiaries reached with core and essential NFIs



2.1% Reached
of targeted 4.9M people

10,400 Shelter Beneficiaries Assisted

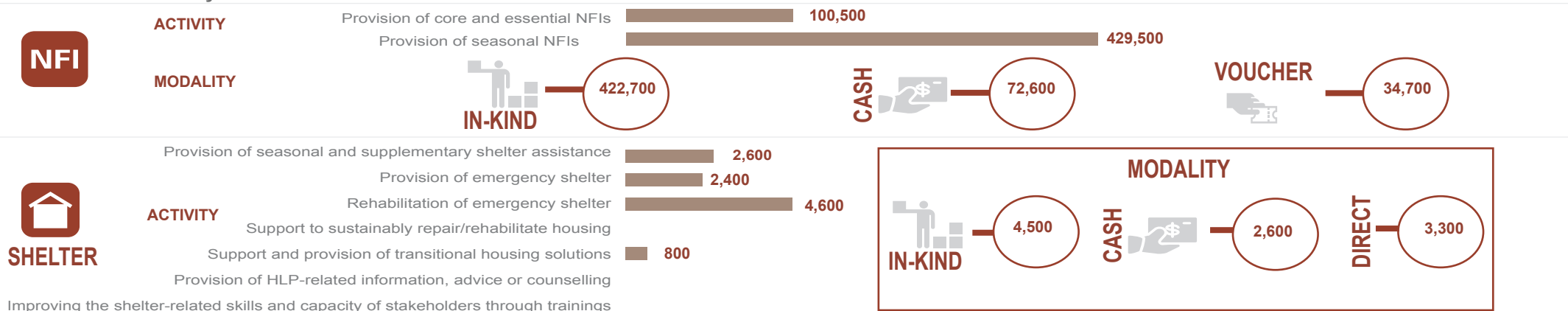


1.5 % Assisted
of targeted 741,800 people

Syria Hub 25,200 Turkey X-B 53,300 Jordan X-B 10,900 Iraq X-B 11,100

Syria Hub 1,100 Turkey X-B 9,300

Beneficiaries reached by MODALITY and TYPE OF ACTIVITY



Source: Damascus NFI and Shelter sectors, Jordan NFI/Shelter working group, Turkey NFI/Shelter cluster, and Organisations in Iraq. For feedback, contact WoS sector coordinator - Jason Hepps (hepps@unhcr.org); NGO colead - Greg Andrews (WoS_NFI_Shelter@drc-mena.org); IMO - Vinothraj Ratnaraj (ratnaraj@unhcr.org)

Disclaimer: The boundaries and names shown and the designations used on this map do not imply official endorsement. Humanitarian reach to a sub-district does not necessarily imply full geographical coverage or coverage of all the needs in the sub-district. Information visualized on this map is not to be considered complete. Creation: 10/03/2017, WoS NFI/Shelter sector.