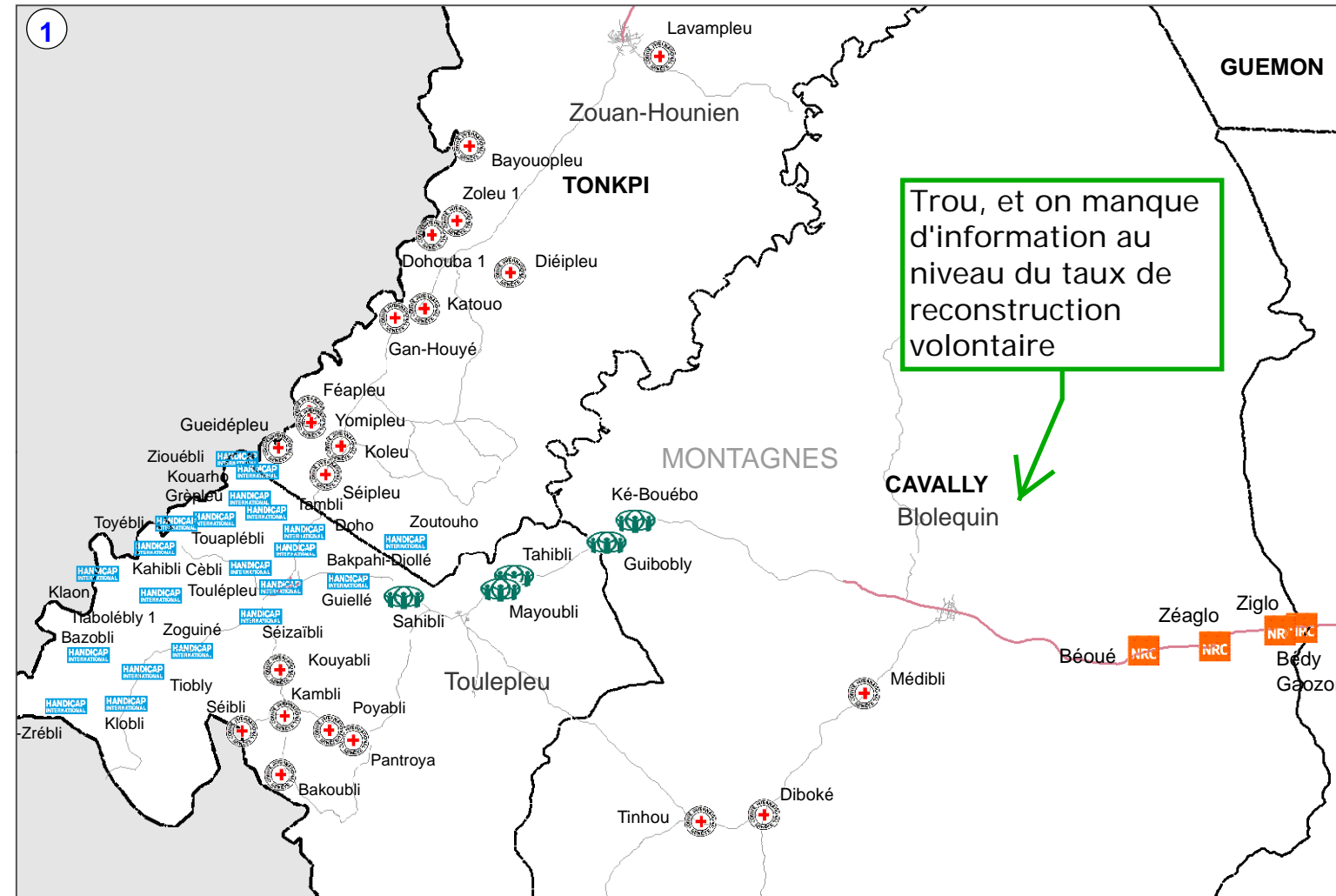
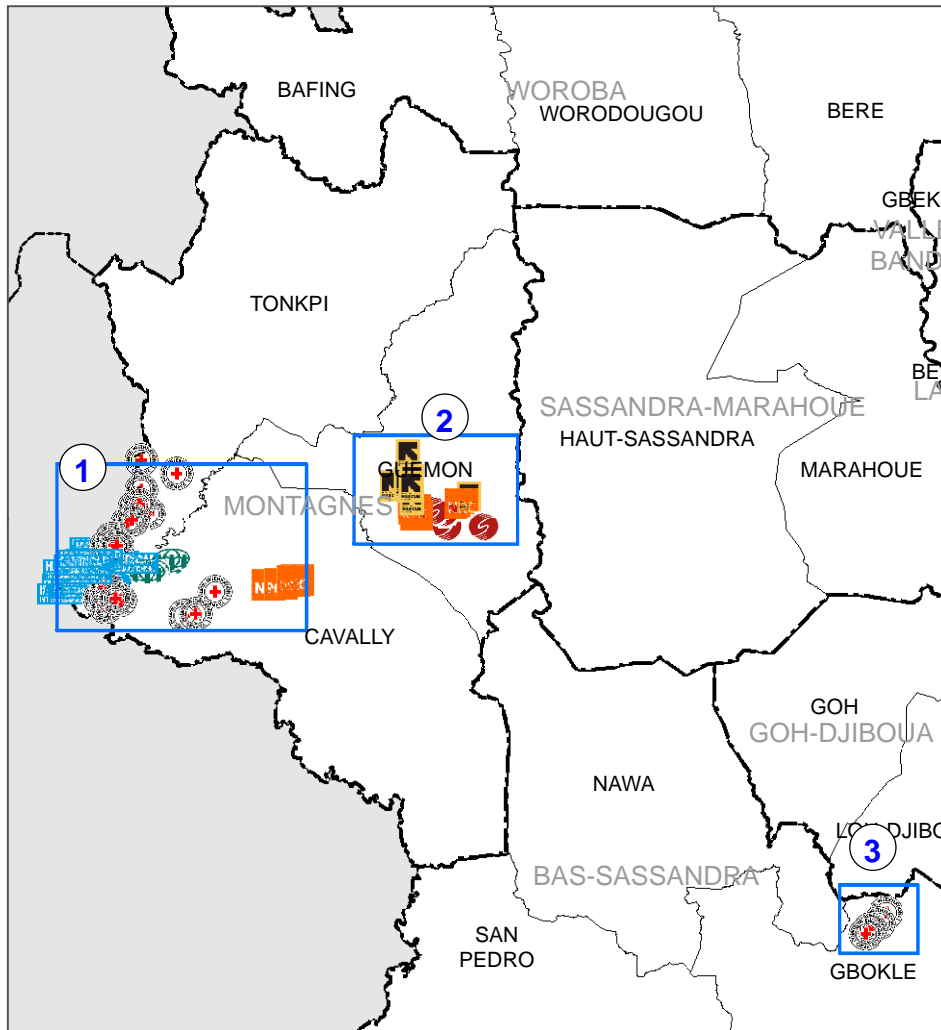


COTE D'IVOIRE - 3W Cluster Abris et NFI - Réhabilitation des habitations

Date (14 Février 2012)



Legende

- Limite d'Etat
- Limite de district
- Limite de région
- Limite de département
- Route Bitumée
- Route non bitumée

Acteur


- ADRA
- CICR
- HI
- IRC
- NRC
- SI

MONTAGNES Nom du district
CAVALLY Nom de la région

Produit par :



Map Doc Name: CIV0119 ABRIS OUEST A3 20120214
 GLIDE Number: OT-2010-00255-CIV
 Creation Date: 14 Février 2012
 Projection/Datum: UTM 30N/WGS 84
 Web Resources: <http://ivorycoast.humanitarianresponse.info>
 Nominal Scale at A4 paper size: 1:2 761 463



Map data source(s):
 Spatial dat: CNTIG and OCHA-CI
 Thematic data: Cluster Abris et NFIS

Disclaimers:
 The designations employed and the presentation of material on this map do not imply the expression of any opinion whatsoever on the part of the Secretariat of the United Nations concerning the legal status of any country, territory, city or area or of its authorities, or concerning the delimitation of its frontiers or boundaries.

