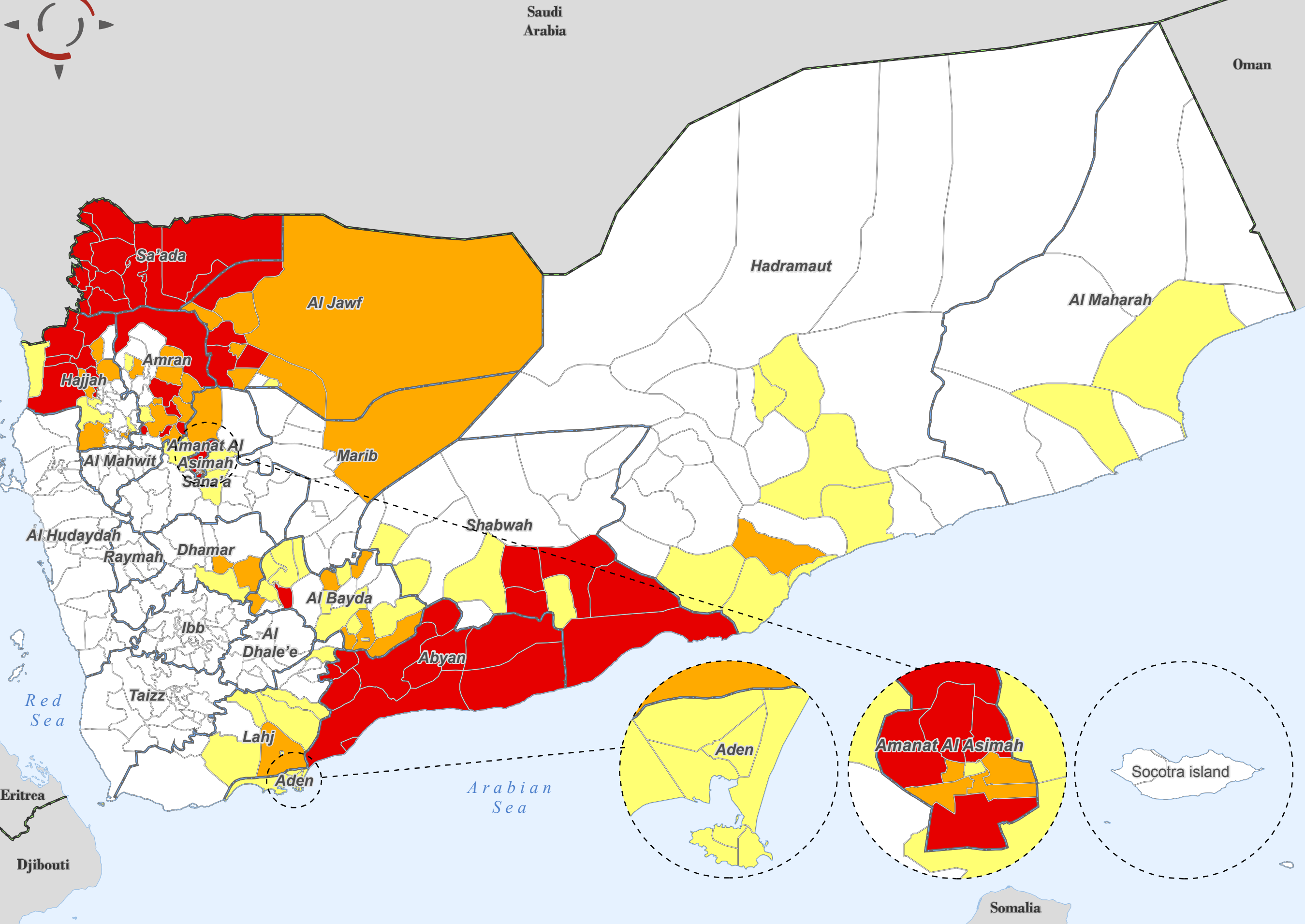
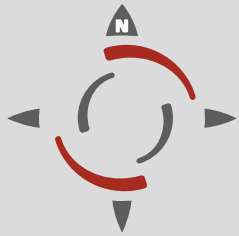




Yemen: Shelter/CCCM/NFI Prioritization Map (as of July 1, 2013)



Legend

- International boundary
- Governorate boundary
- District boundary
- Coastline

District prioritization

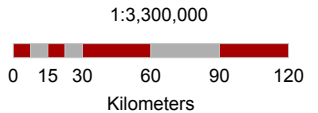
- No data
- Poor situation
- Serious situation
- Critical situation

Sources:
District prioritization: Shelter/CCCM/NFI Cluster district prioritization have been developed based on the following sources:
 - The cluster assessment reports.
 - UNHCR's IDP and returnee population statistics report as of May 31, 2013 (district level).
 - IDPs displaced within Hajjah statistics report as of May 31, 2013.
 - Sa'ada IDPs disaggregation report by district level.

The cluster has selected four indicators with specific criteria depending on the agreed weighting for each indicator as follow:
 1. No. of persons in need for Shelter assistance (ie. Emergency Shelter, Transitional/upgrading Shelter, Long-term/permanent Shelter, Shelter Grants and etc.). The indicator criteria concerns individuals with shelter needs <300 "Poor Situation", 500 – 2000 "Serious Situation", and >2000 "Critical Situation". If the assessment report stated the presence of needs in the area "Yes" equals "Serious Situation".
 2. No. of persons in need for NFIs. The indicator criteria concerns individuals with NFI needs <300 "Poor Situation", 500 – 2000 "Serious Situation", and >2000 "Critical Situation". If the assessment report stated the presence of needs in the area "Yes" equals "Serious Situation".
 3. No. of IDPs inside camps/collective centers/outside camps. The indicator criteria concerns IDPs <500 "Poor Situation", 500 – 2000 "Serious Situation", and >2000 "Critical Situation".
 4. No. of Returnee population. The indicator criteria concerns returnee individuals" Presence of Returnees" equals "critical Situation".
 Each district is given a composite score from 0 to 4 based on evidence collected for each indicator and the highest score have been selected from the four indicators to represent the district priority. Districts with no data represent locations where no reliable information and no assessment have conducted.

Cartography: GoY/CSO.

Map scale for A3



IMMAP July 1/2013

"This map is for planning purposes only and should not be used for navigation. iMMAP can not take responsibility for any damage or injury resulting from the use of this map. Administrative boundaries shown on this map do not imply endorsement by iMMAP or any of its partners."

www.immap.org

Contact: yemen@immap.org