



Protection civile  
et aide humanitaire  
de l'Union européenne



**Haiti Shelter and  
NFI Working Group**  
Coordinating Humanitarian Shelter



# SHELTER WORKING GROUP GIS MAP CATALOG

Ce catalogue contient les dernières cartes produites à partir de la matrice 4W fournies par tous les partenaires.  
Dernière mise à jour : Septembre 2017

Contact: [shelterwghaiti.im@gmail.com](mailto:shelterwghaiti.im@gmail.com)





**Nombre de Partenaires**



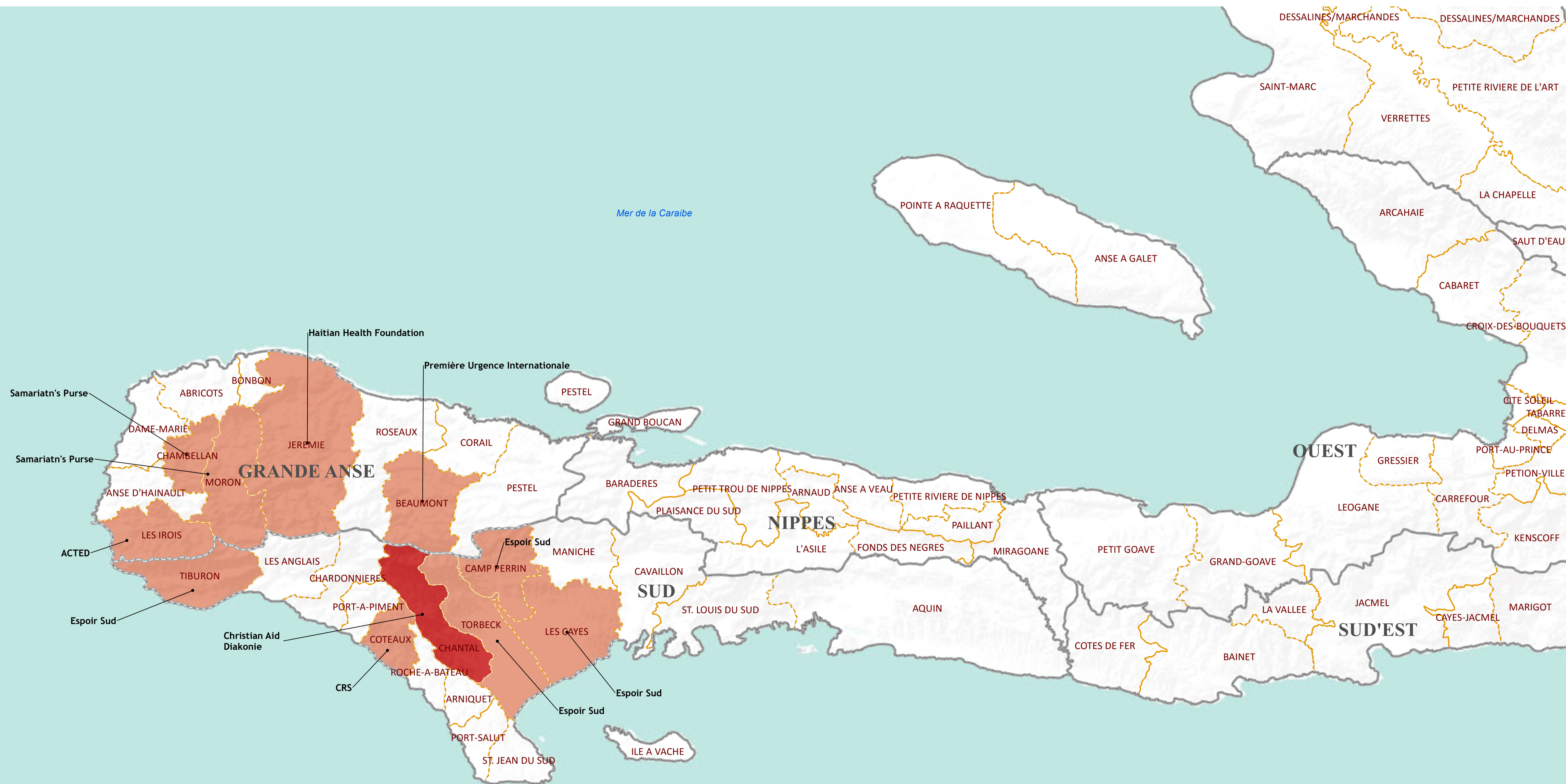
1

1:320,000

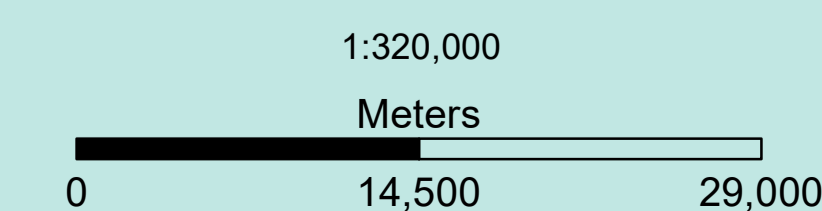

Meters

0 14,500 29,000

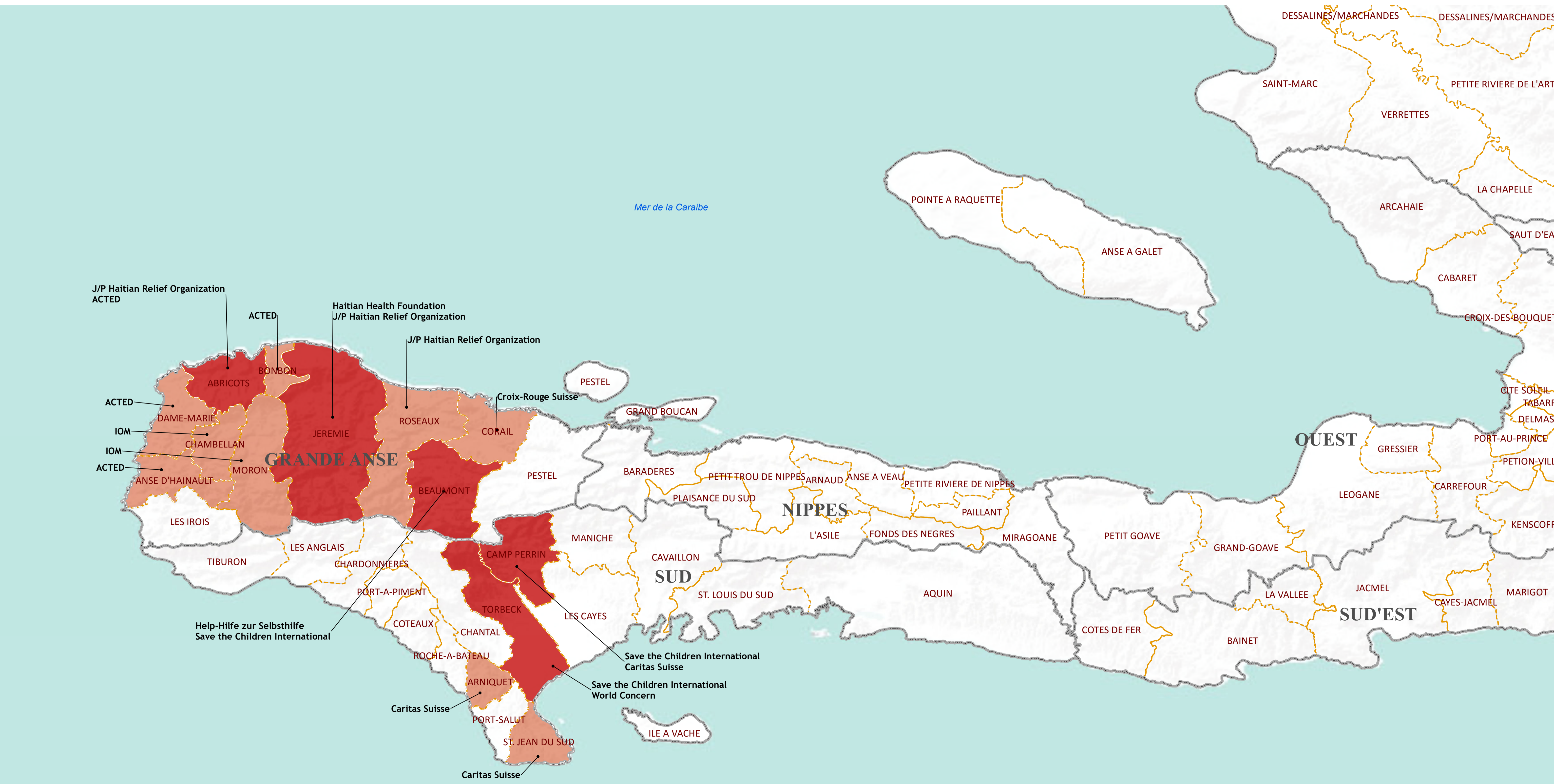




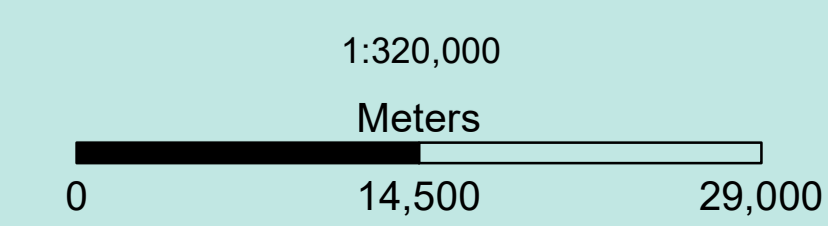
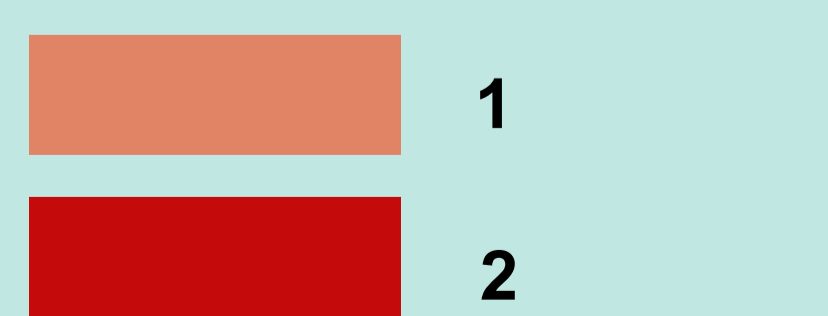
**Nombre de Partenaires**



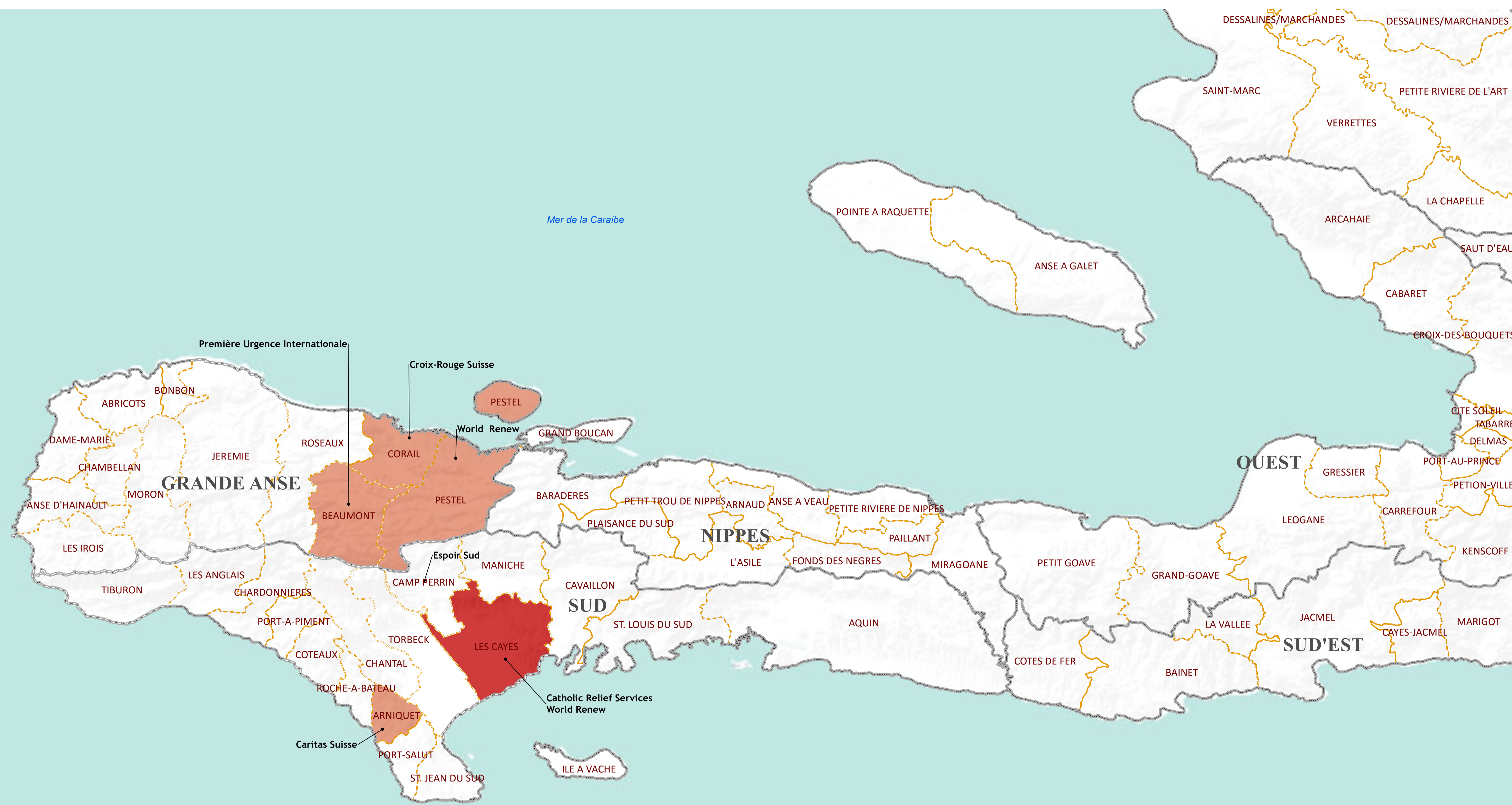




**Nombre de Partenaires**







**Nombre de Partenaires**

