





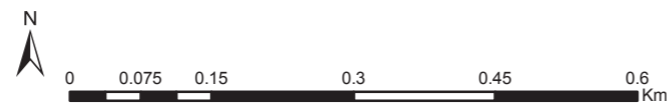


**Shelter Cluster Somalia**  
ShelterCluster.org  
Coordinating Humanitarian Shelter

Legend

- |   |  |
|---|--|
|  school |  Community              |
|  mosque |  Health                 |
|  market |  Jowhar IDP settlements |

**JOWHAR OVERVIEW MAP**  
**JOWHAR MAPPING EXERCISE 2014**



**Disclaimer:**  
The boundaries, place names and designations used in this map do not imply any official endorsement or acceptance by United Nations, its partners or donors and its associates

**Map Information**  
Map Source: Shelter Cluster Somalia  
Map projection: WGS 1984  
Date: March 2015



AEX, Getmapping, Aerogrid, IGN, IGP, swisstopo, and the GIS User Community