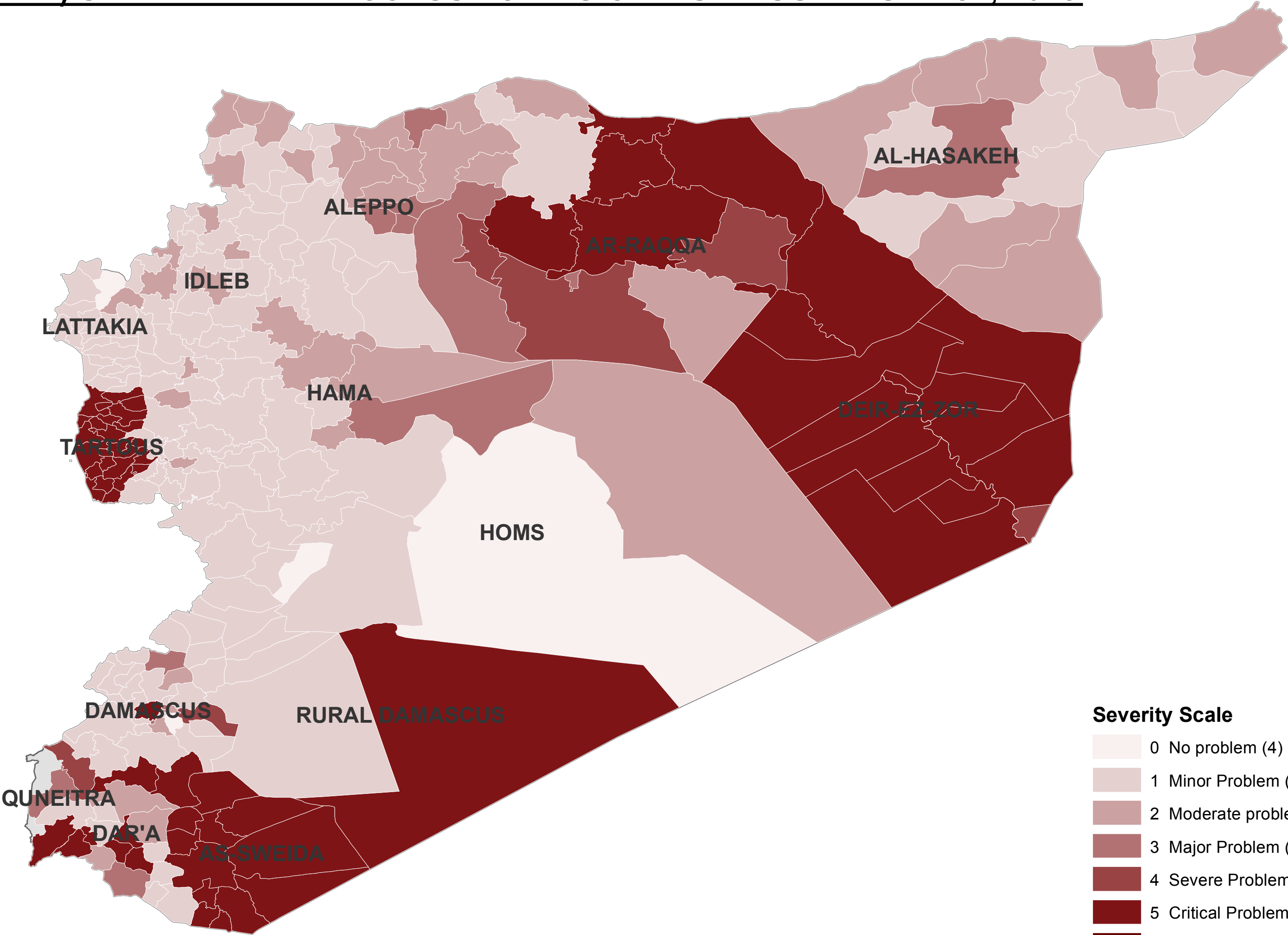


(SYRIA) SEVERITY MAP: ACCESS TO BASIC NFIS AT SUB-DISTRICT, 2018

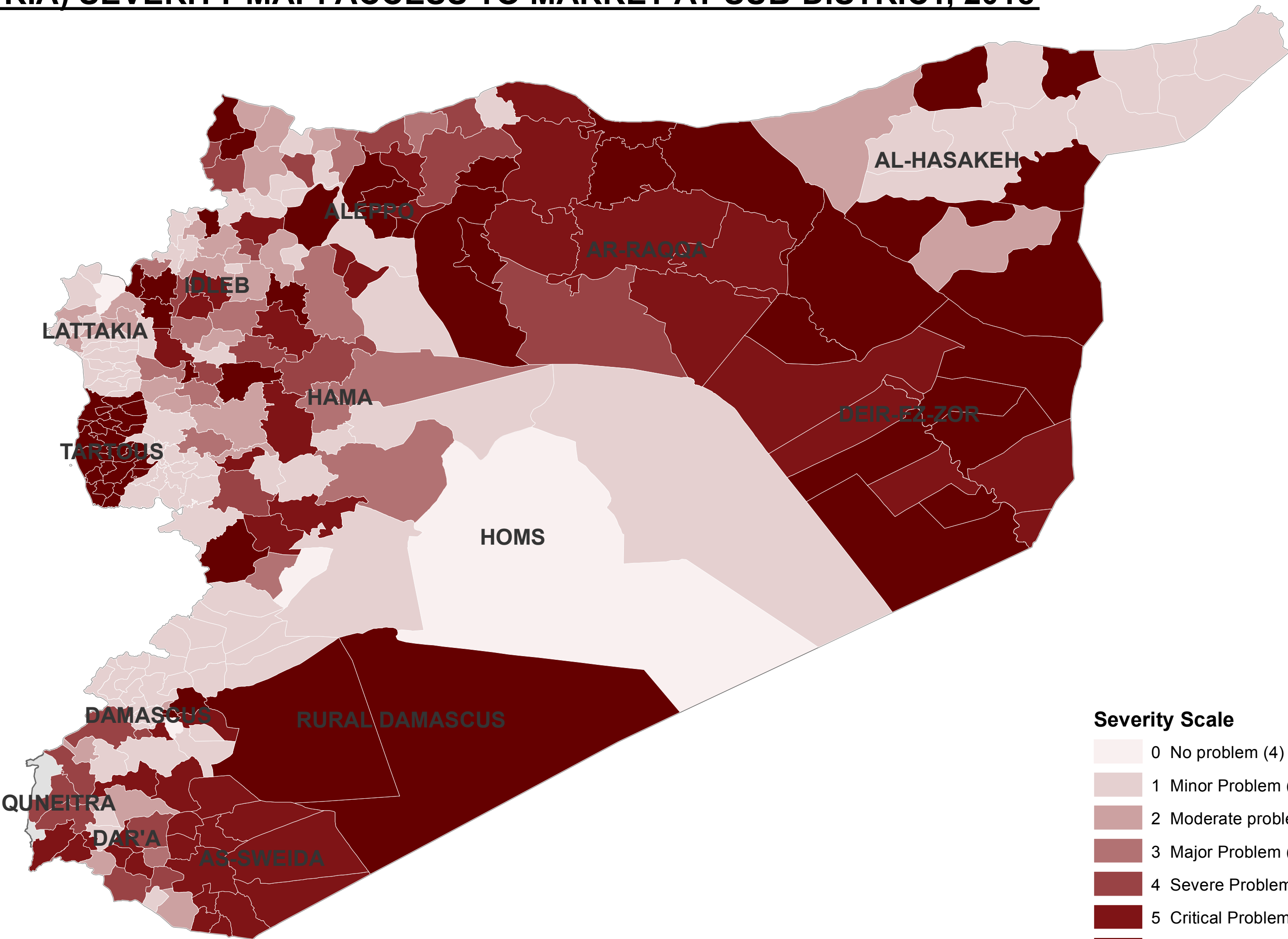


Severity Scale

- 0 No problem (4)
- 1 Minor Problem (137)
- 2 Moderate problem (42)
- 3 Major Problem (13)
- 4 Severe Problem (6)
- 5 Critical Problem (68)
- 6 Catastrophic Problem (0)

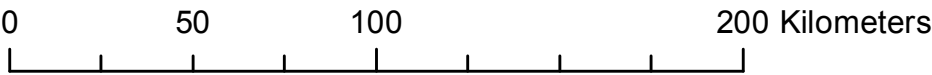
0 50 100 200 Kilometers

(SYRIA) SEVERITY MAP: ACCESS TO MARKET AT SUB-DISTRICT, 2018

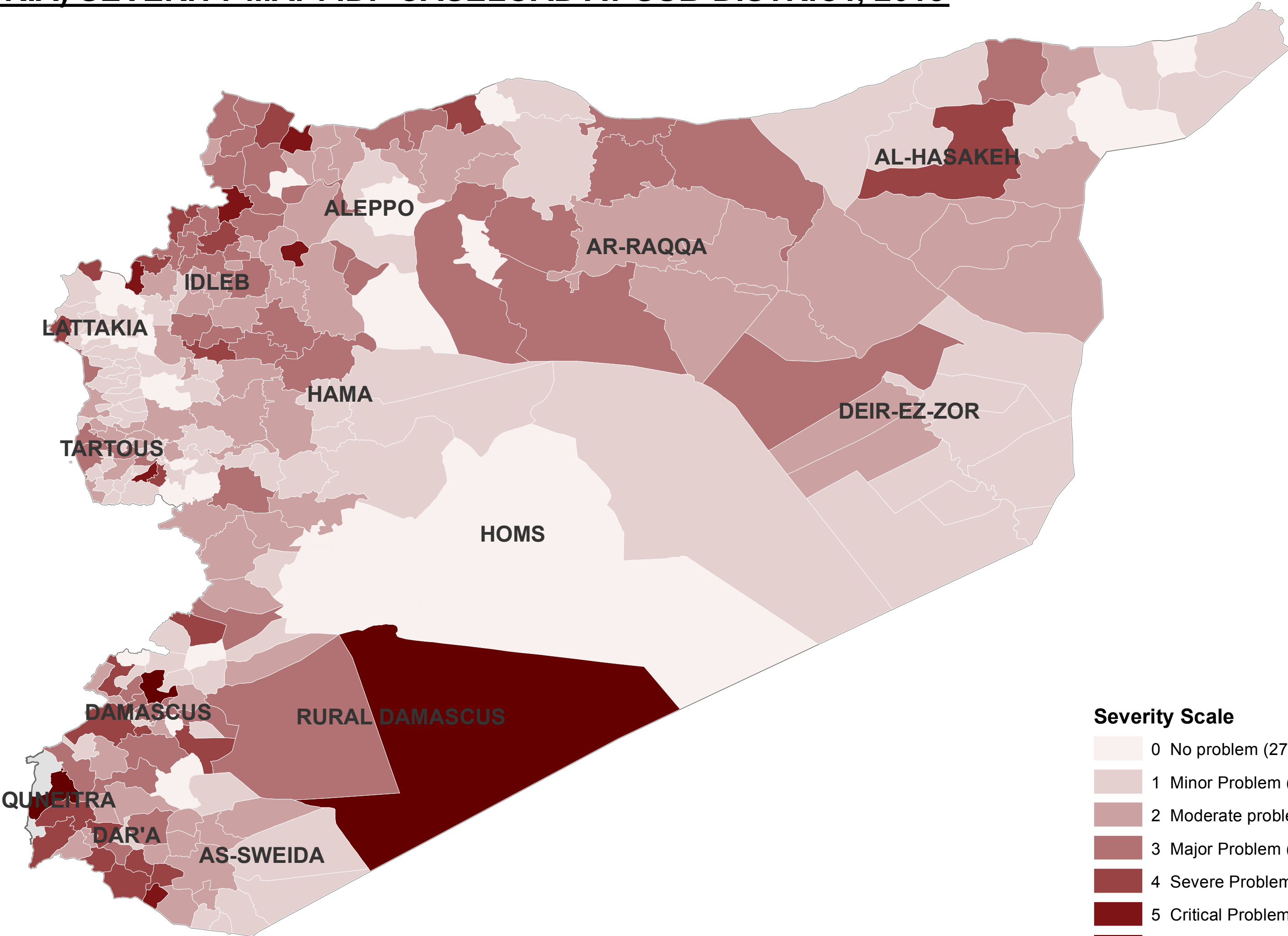


Severity Scale

- 0 No problem (4)
- 1 Minor Problem (89)
- 2 Moderate problem (27)
- 3 Major Problem (14)
- 4 Severe Problem (21)
- 5 Critical Problem (49)
- 6 Catastrophic Problem (66)

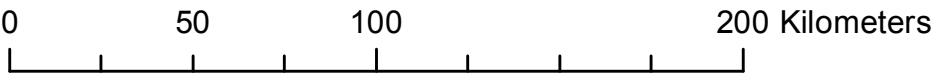


(SYRIA) SEVERITY MAP: IDP CASELOAD AT SUB-DISTRICT, 2018

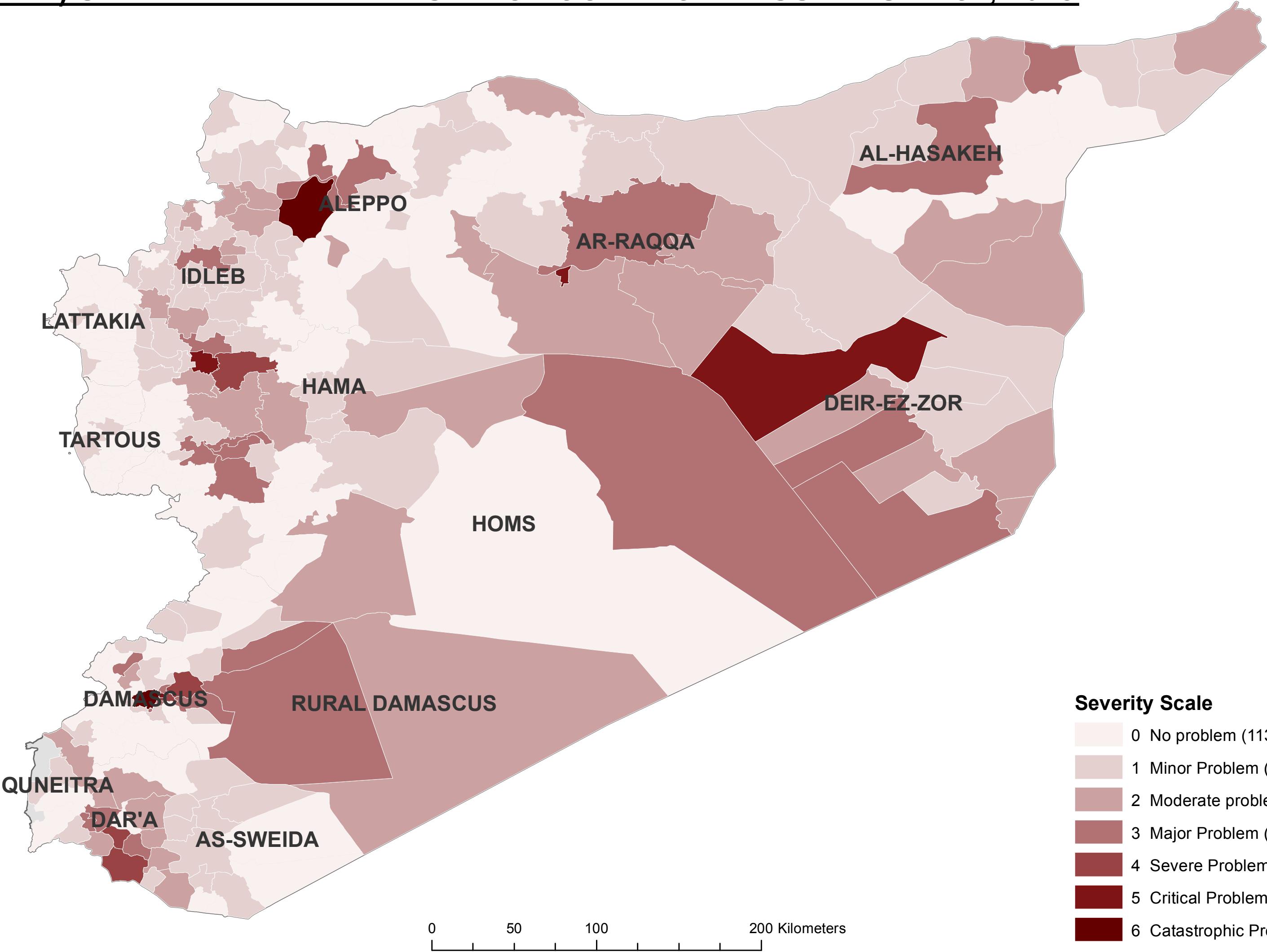


Severity Scale

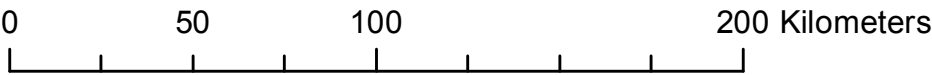

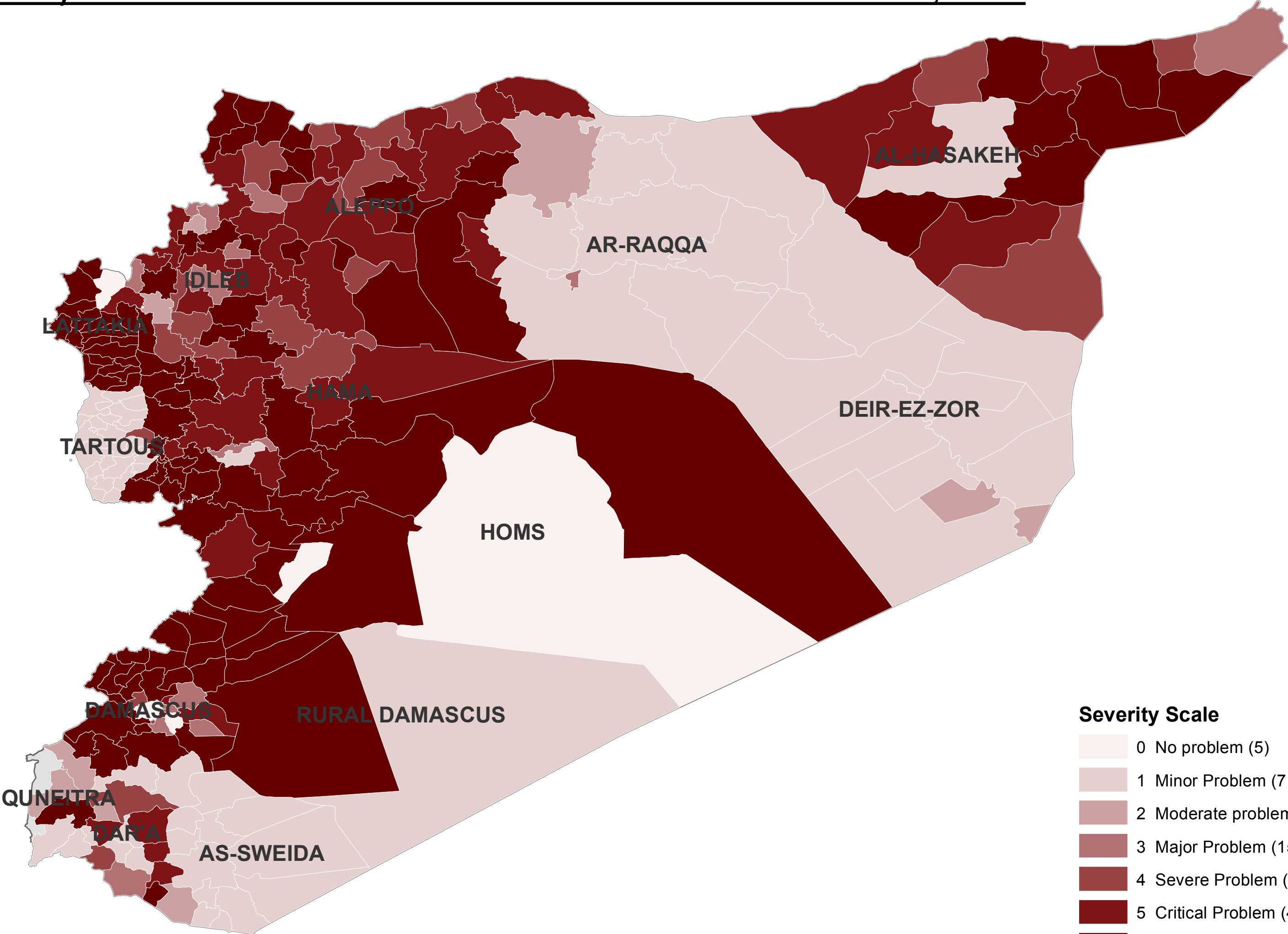
- 0 No problem (27)
- 1 Minor Problem (88)
- 2 Moderate problem (71)
- 3 Major Problem (51)
- 4 Severe Problem (24)
- 5 Critical Problem (6)
- 6 Catastrophic Problem (3)



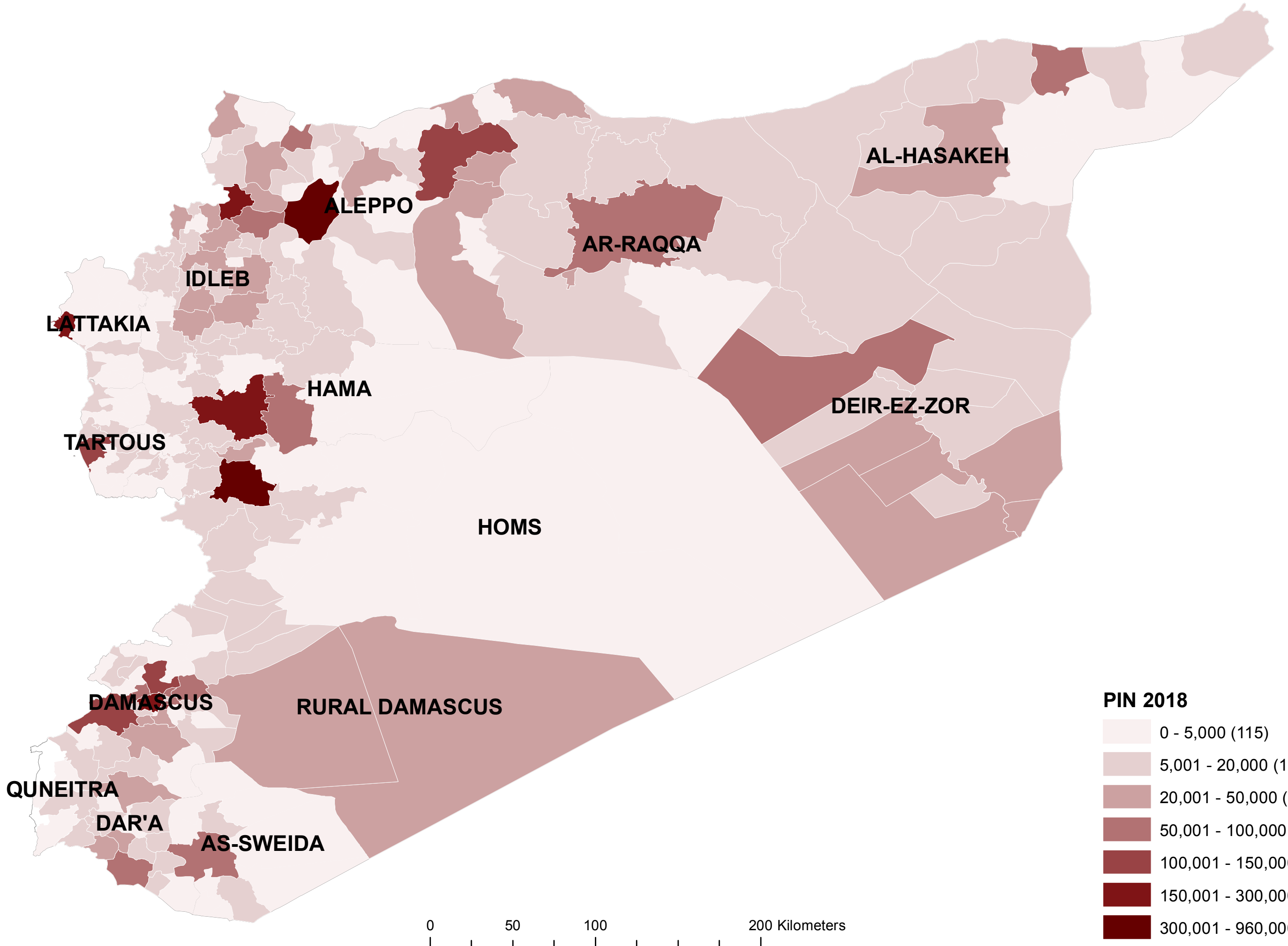
(SYRIA) SEVERITY MAP: INTENSITY OF CONFLICT AT SUB-DISTRICT, 2018



(SYRIA) SEVERITY MAP: NFI AFFORDABILITY AT SUB-DISTRICT, 2018



SYRIA: NFI PEOPLE IN NEED (PIN) AT SUB-DISTRICT, 2018



PIN 2018

0 - 5,000 (115)
5,001 - 20,000 (100)
20,001 - 50,000 (32)
50,001 - 100,000 (12)
100,001 - 150,000 (5)
150,001 - 300,000 (4)
300,001 - 960,000 (2)



SYRIA : NFI OVERALL SEVERITY AT SUB-DISTRICT, 2018

