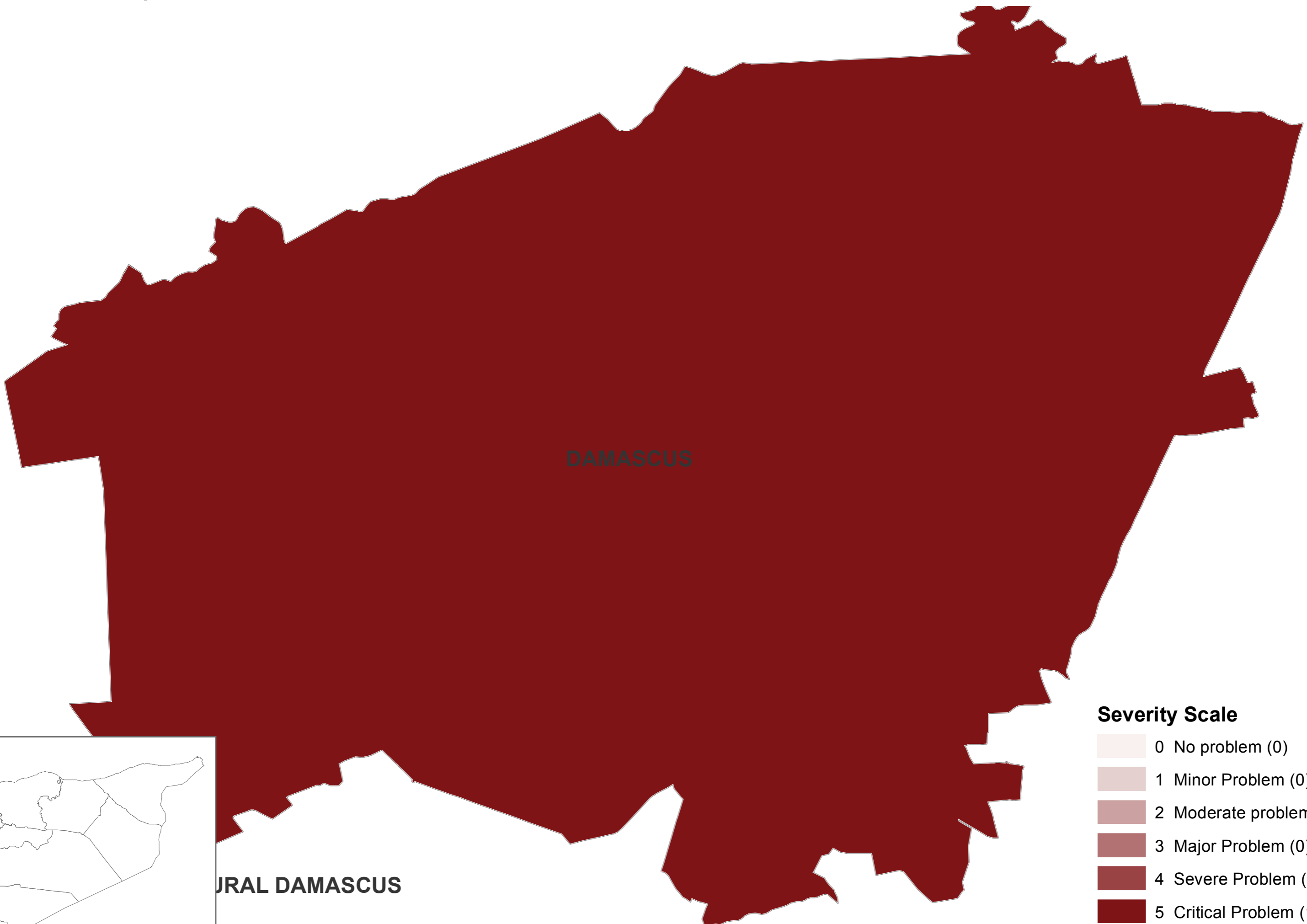









# (DAMASCUS) SEVERITY MAP: ACCESS TO BASIC NFIS AT SUB-DISTRICT, 2018

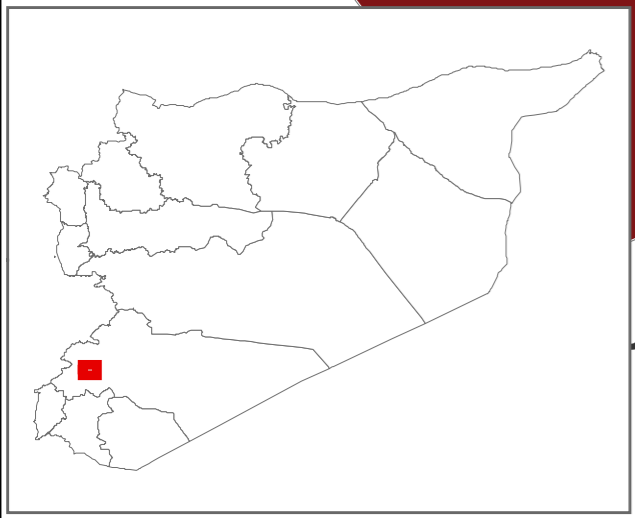


DAMASCUS

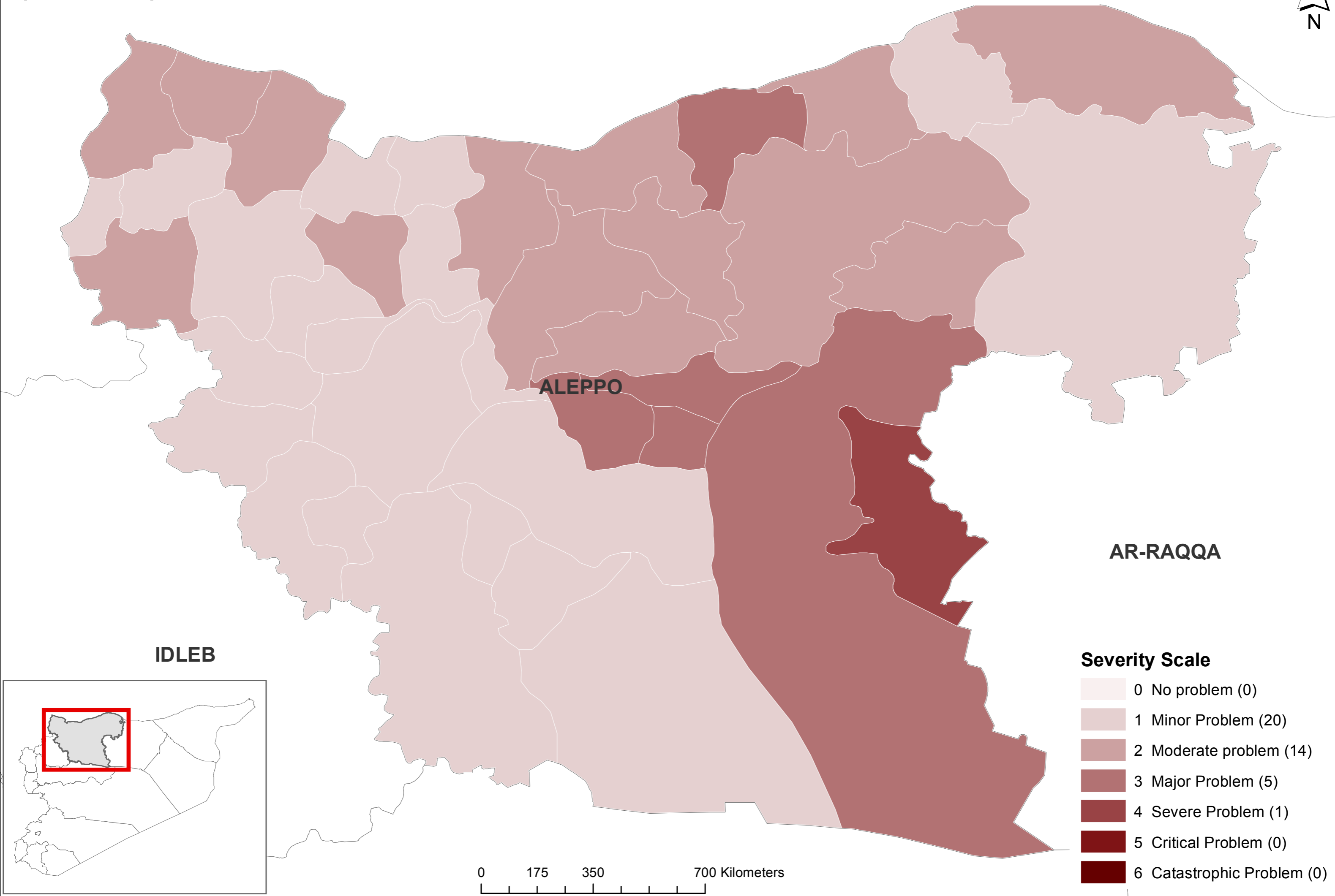
RURAL DAMASCUS

### Severity Scale

-  0 No problem (0)
-  1 Minor Problem (0)
-  2 Moderate problem (0)
-  3 Major Problem (0)
-  4 Severe Problem (0)
-  5 Critical Problem (1)
-  6 Catastrophic Problem (0)



# (ALEPPO) SEVERITY MAP: ACCESS TO BASIC NFIS AT SUB-DISTRICT, 2018



ALEPPO

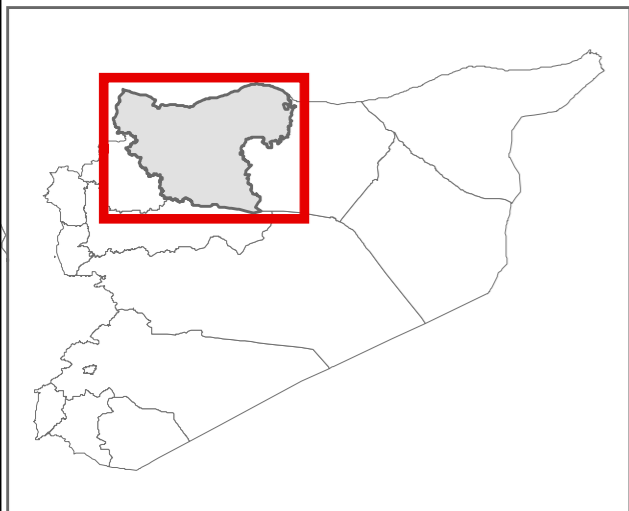
AR-RAQQA

IDLEB

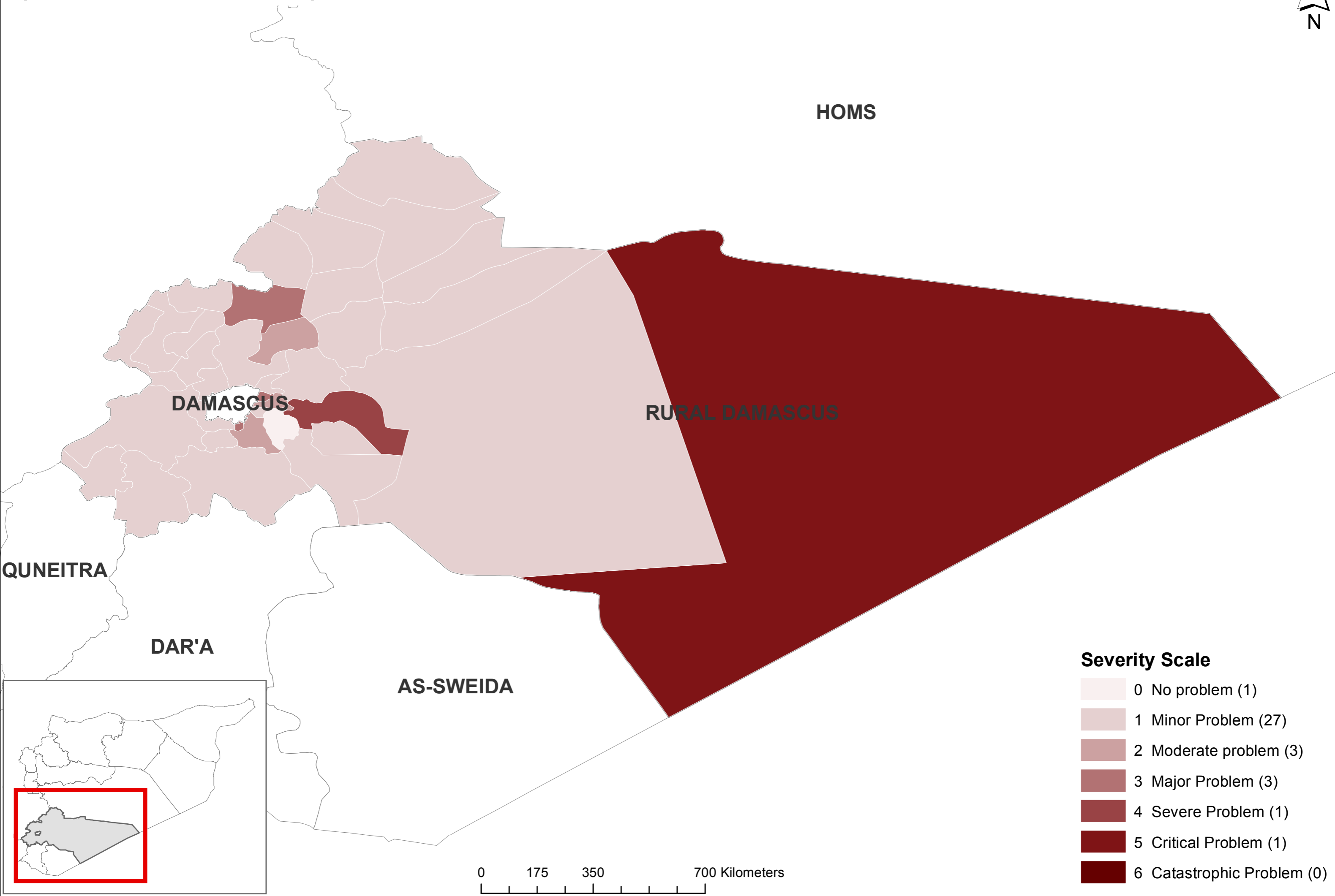
### Severity Scale

- 0 No problem (0)
- 1 Minor Problem (20)
- 2 Moderate problem (14)
- 3 Major Problem (5)
- 4 Severe Problem (1)
- 5 Critical Problem (0)
- 6 Catastrophic Problem (0)

0 175 350 700 Kilometers



# (RURAL DAMASCUS) SEVERITY MAP: ACCESS TO BASIC NFIS AT SUB-DISTRICT, 2018



DAMASCUS

HOMS

RURAL DAMASCUS

QUNEITRA

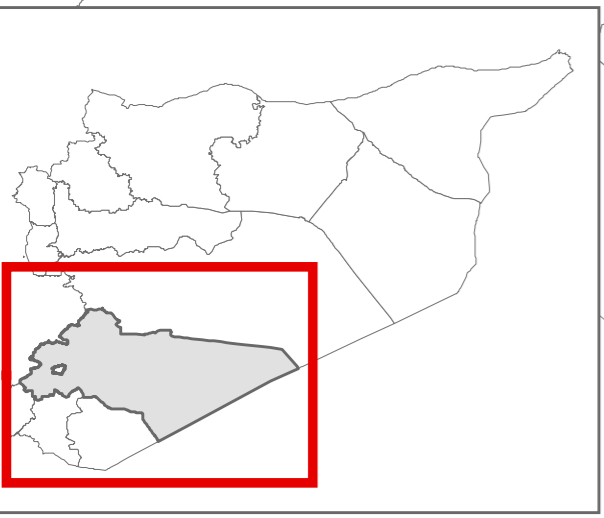
DAR'A

AS-SWEIDA

### Severity Scale

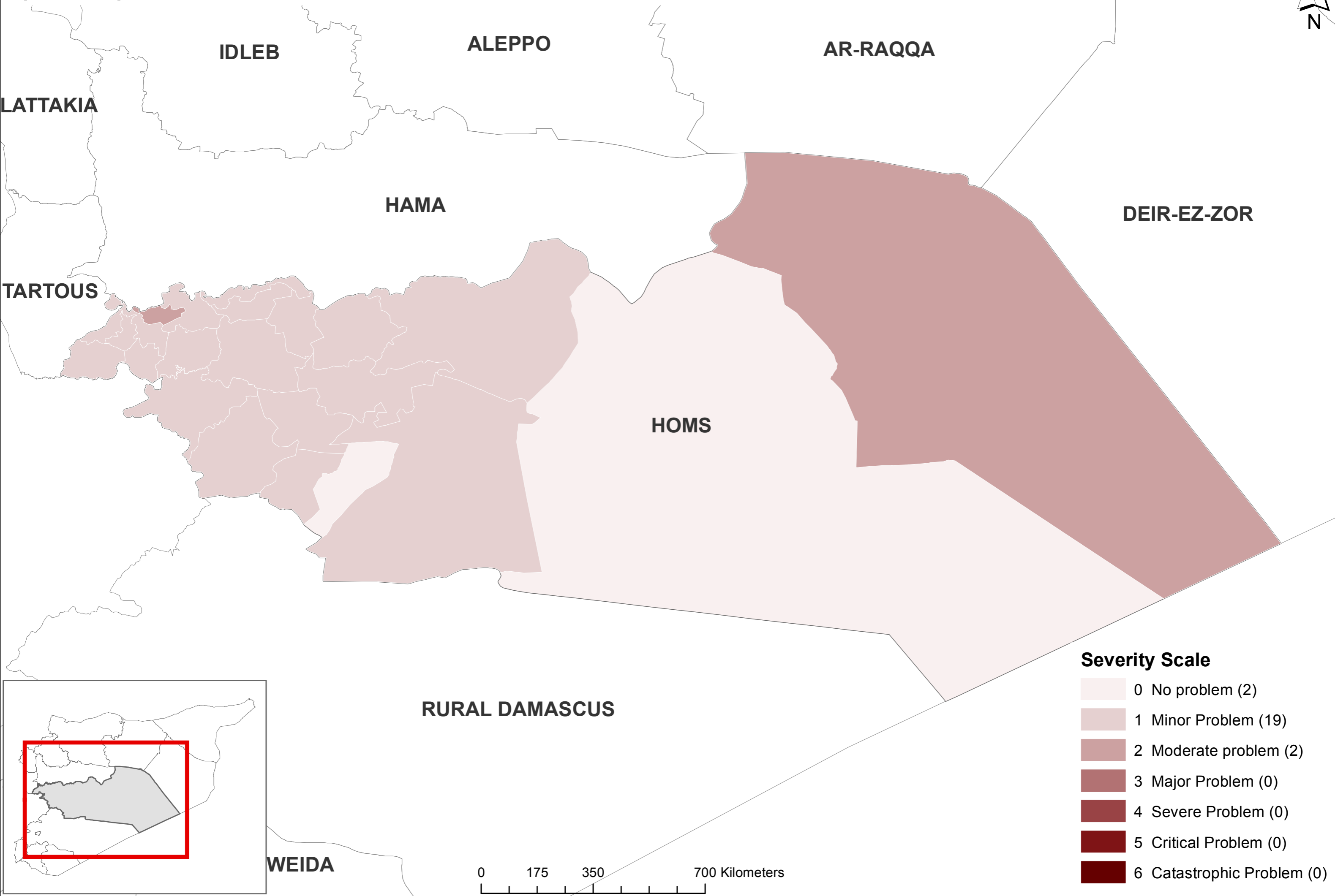
- 0 No problem (1)
- 1 Minor Problem (27)
- 2 Moderate problem (3)
- 3 Major Problem (3)
- 4 Severe Problem (1)
- 5 Critical Problem (1)
- 6 Catastrophic Problem (0)

0 175 350 700 Kilometers



# (HOMS) SEVERITY MAP: ACCESS TO BASIC NFIS AT SUB-DISTRICT, 2018

AL-HASAKEH



IDLEB

ALEPPO

AR-RAQQA

LATTAKIA

HAMA

DEIR-EZ-ZOR








TARTOUS

HOMS

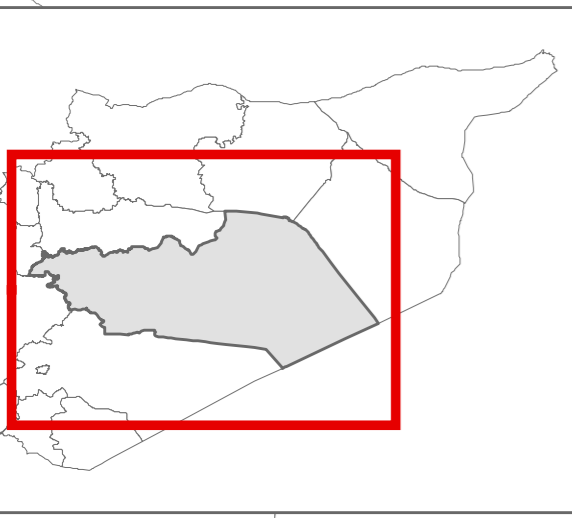
RURAL DAMASCUS

WEIDA


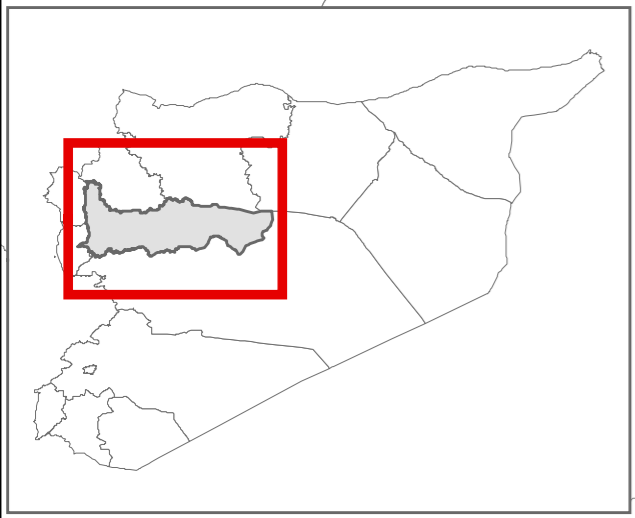
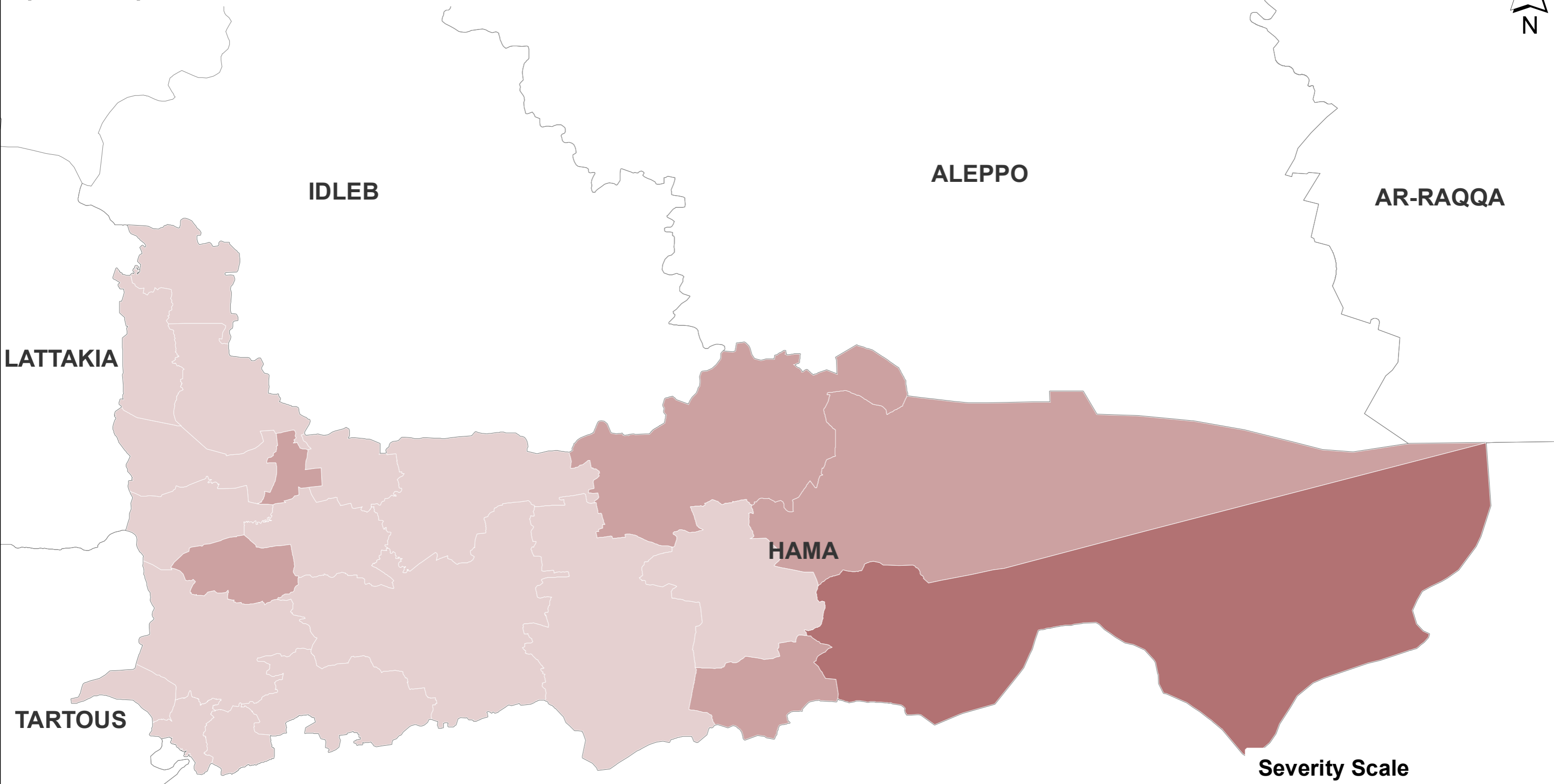
### Severity Scale

-  0 No problem (2)
-  1 Minor Problem (19)
-  2 Moderate problem (2)
-  3 Major Problem (0)
-  4 Severe Problem (0)
-  5 Critical Problem (0)
-  6 Catastrophic Problem (0)

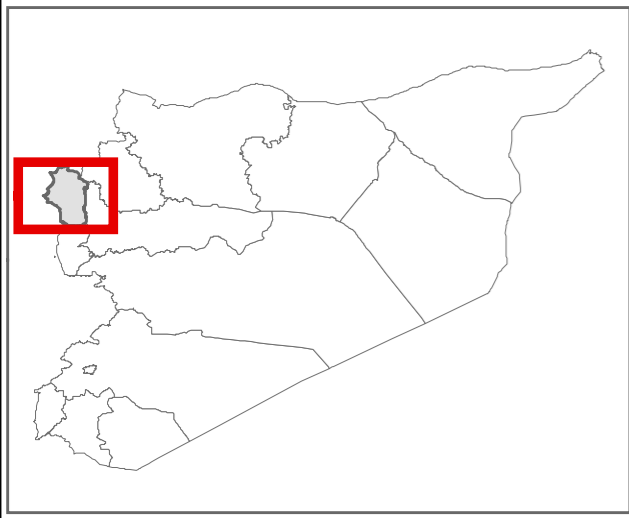
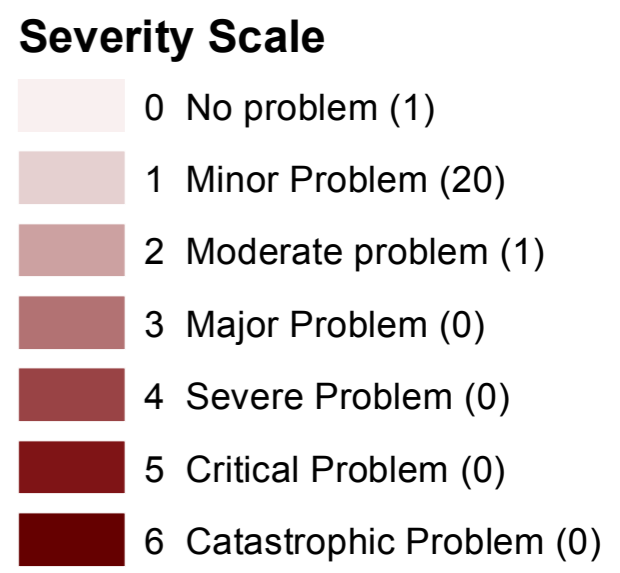
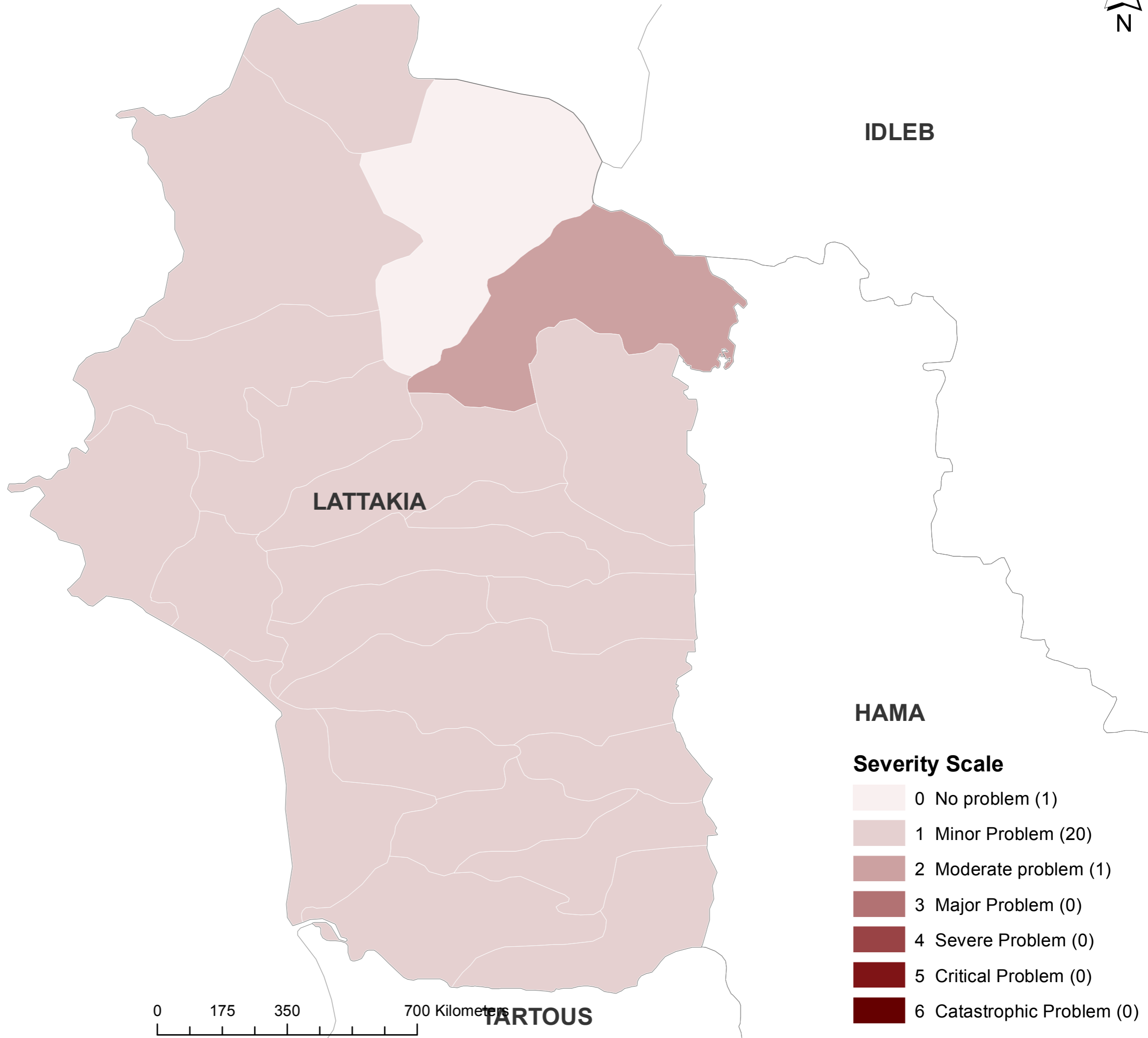
0 175 350 700 Kilometers



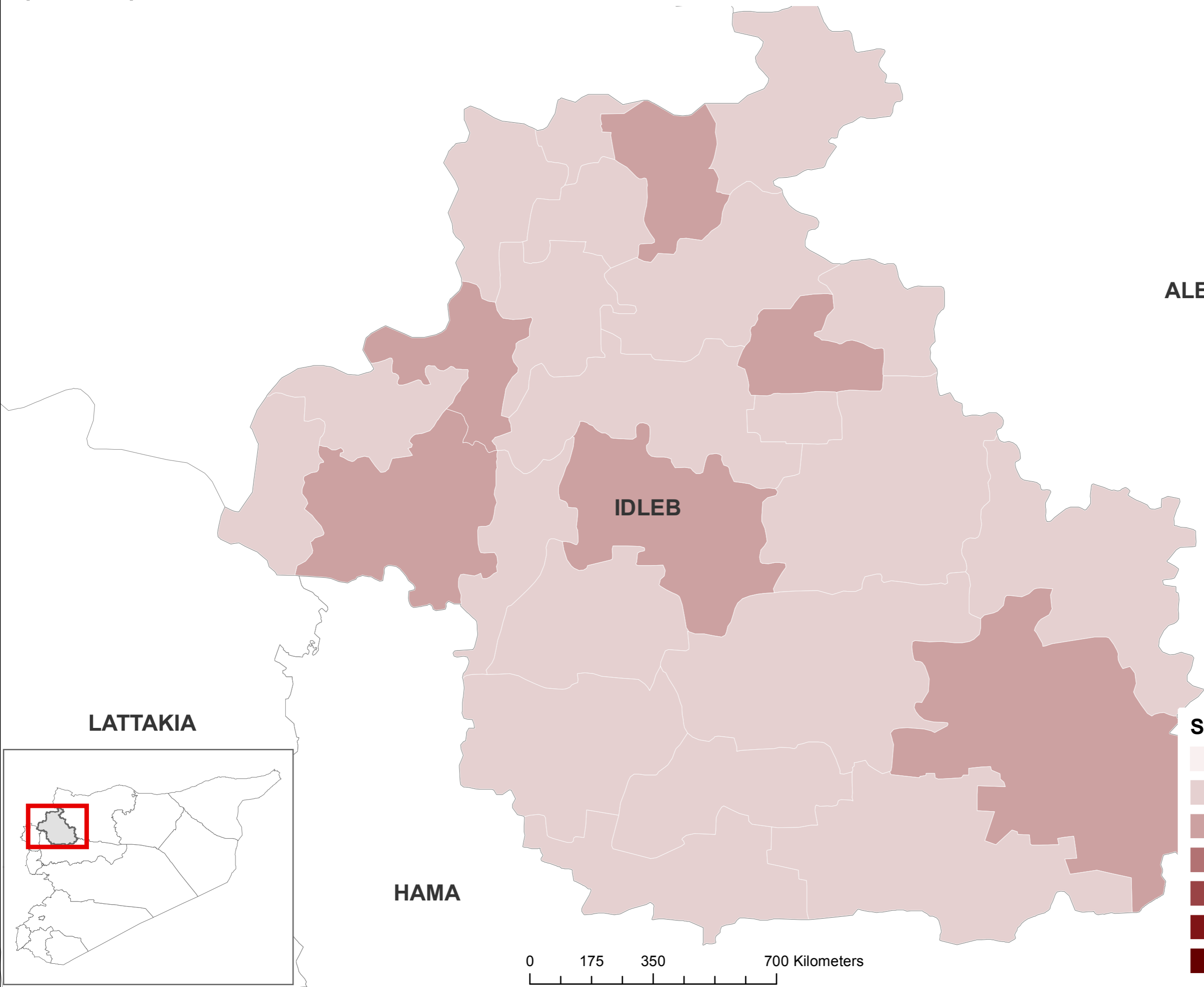
# (HAMA) SEVERITY MAP: ACCESS TO BASIC NFIS AT SUB-DISTRICT, 2018



# (LATTAKIA) SEVERITY MAP: ACCESS TO BASIC NFIS AT SUB-DISTRICT, 2018



# (IDLEB) SEVERITY MAP: ACCESS TO BASIC NFIS AT SUB-DISTRICT, 2018










ALEPPO

IDLEB

LATTAKIA

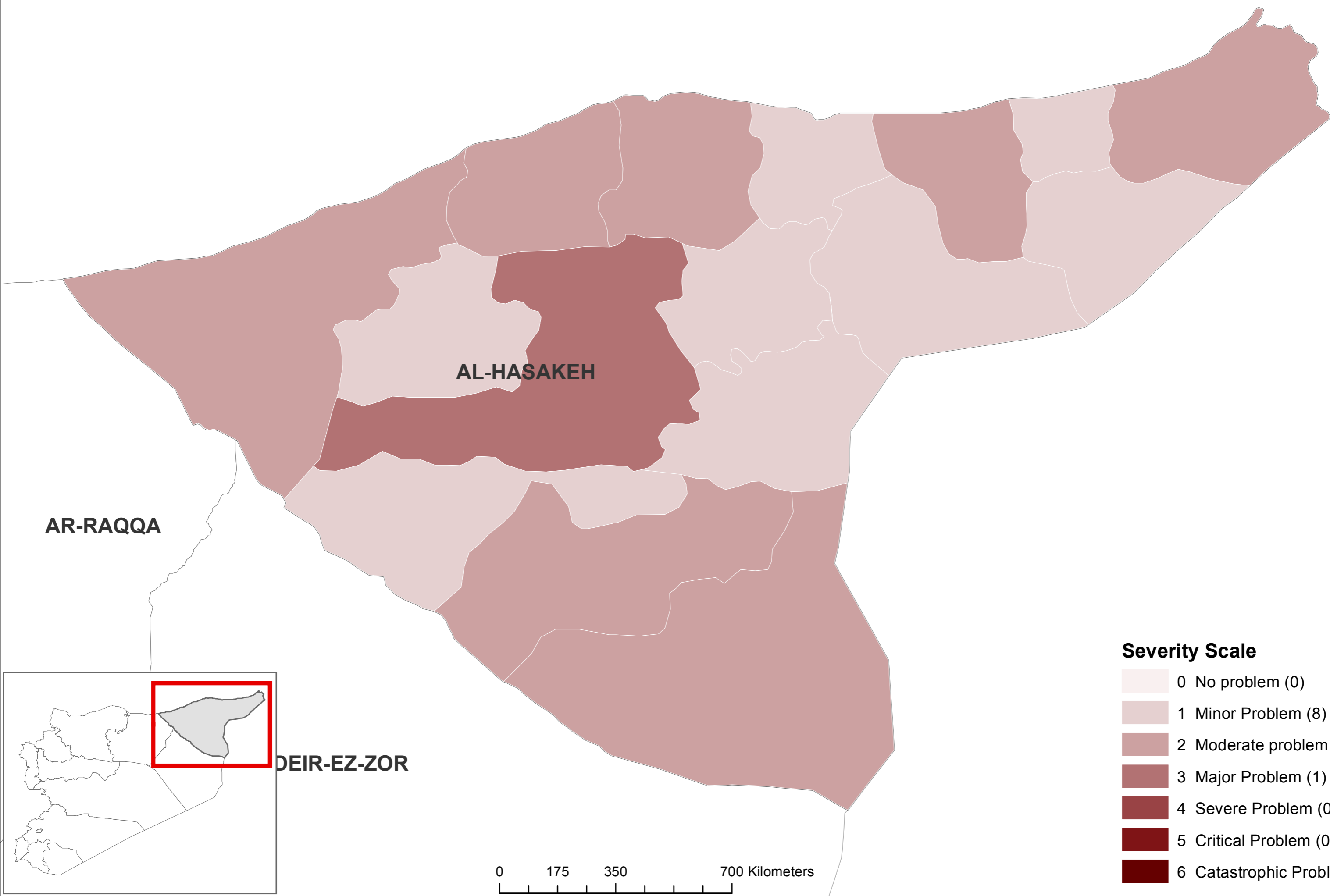
HAMA

### Severity Scale

-  0 No problem (0)
-  1 Minor Problem (20)
-  2 Moderate problem (6)
-  3 Major Problem (0)
-  4 Severe Problem (0)
-  5 Critical Problem (0)
-  6 Catastrophic Problem (0)



# (AL-HASAKEH) SEVERITY MAP: ACCESS TO BASIC NFIS AT SUB-DISTRICT, 2018



AL-HASAKEH

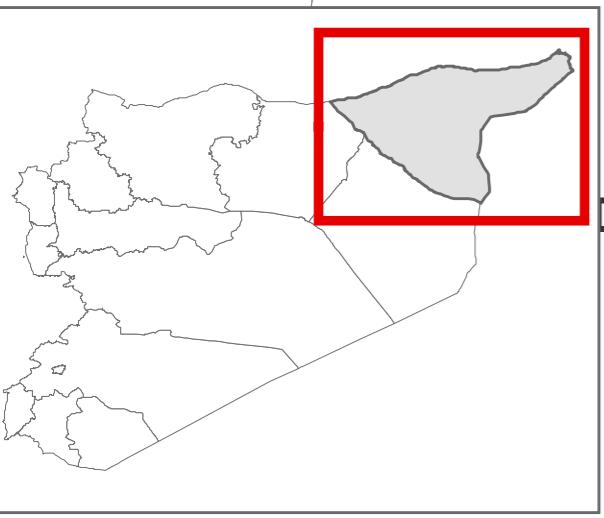
AR-RAQQA

DEIR-EZ-ZOR

### Severity Scale

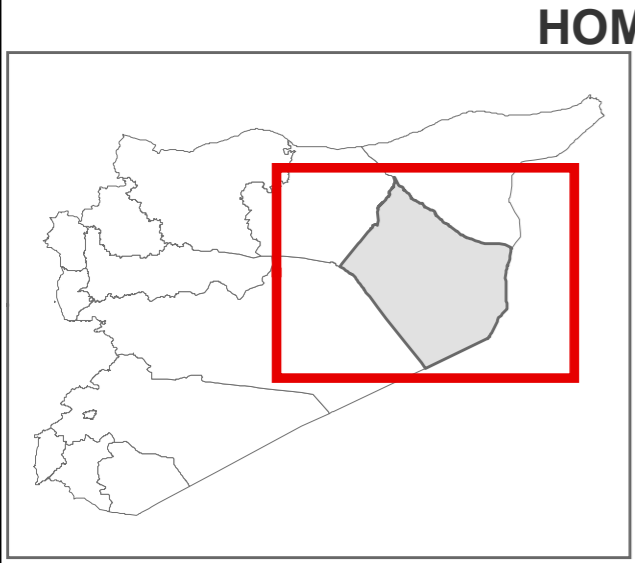
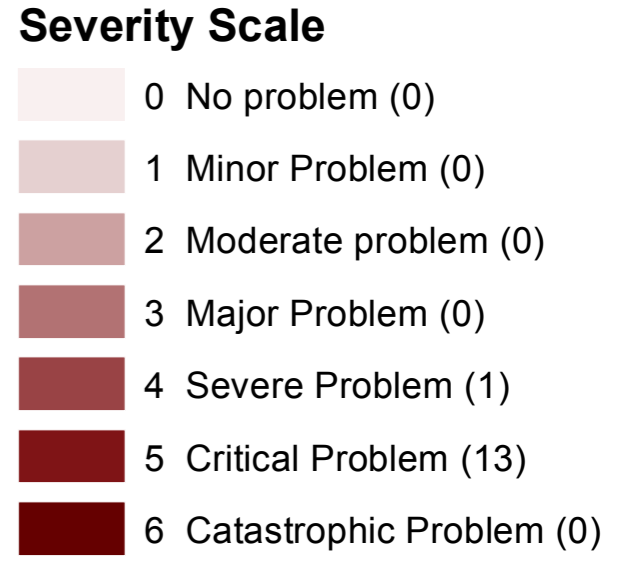
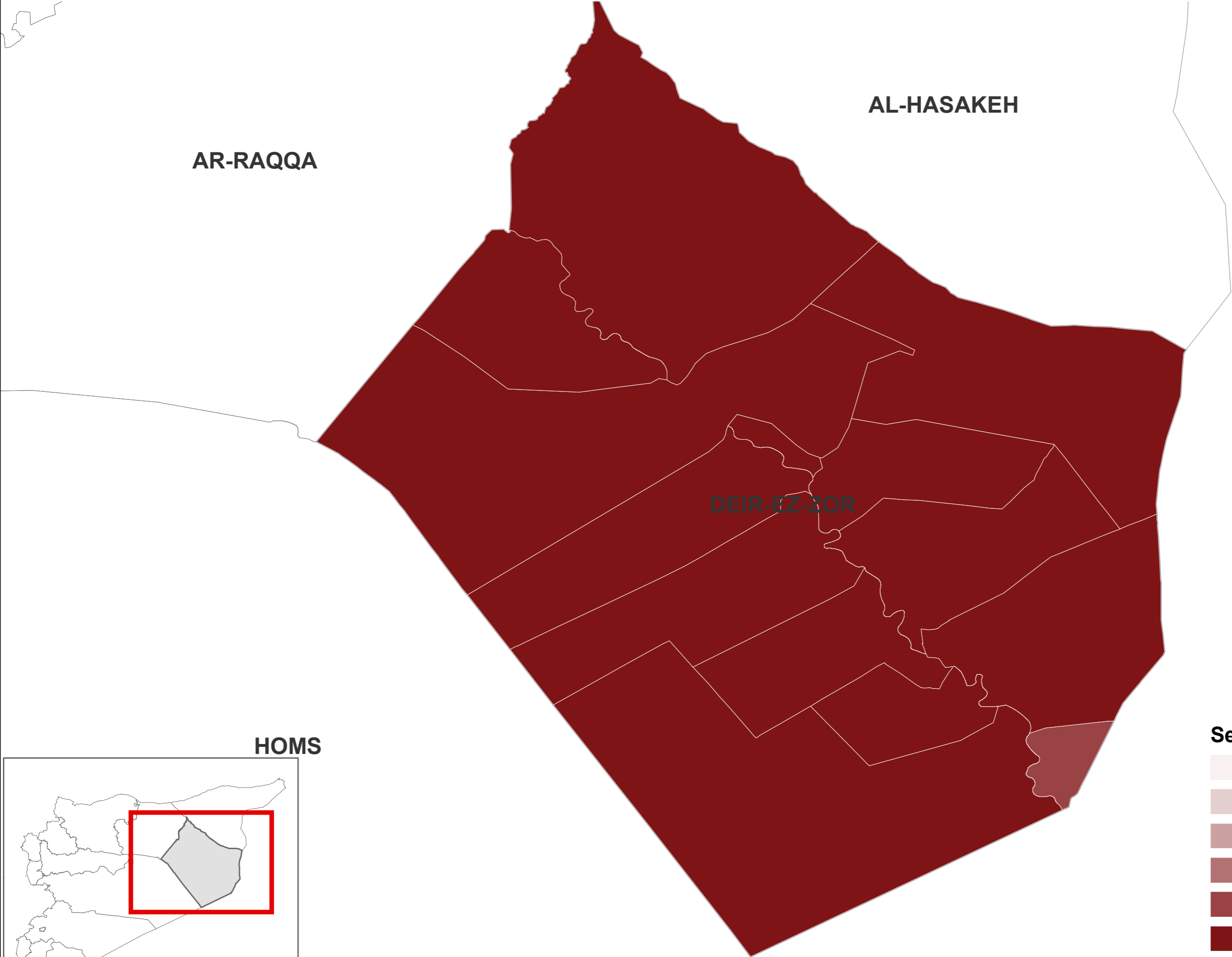
- 0 No problem (0)
- 1 Minor Problem (8)
- 2 Moderate problem (7)
- 3 Major Problem (1)
- 4 Severe Problem (0)
- 5 Critical Problem (0)
- 6 Catastrophic Problem (0)

0 175 350 700 Kilometers

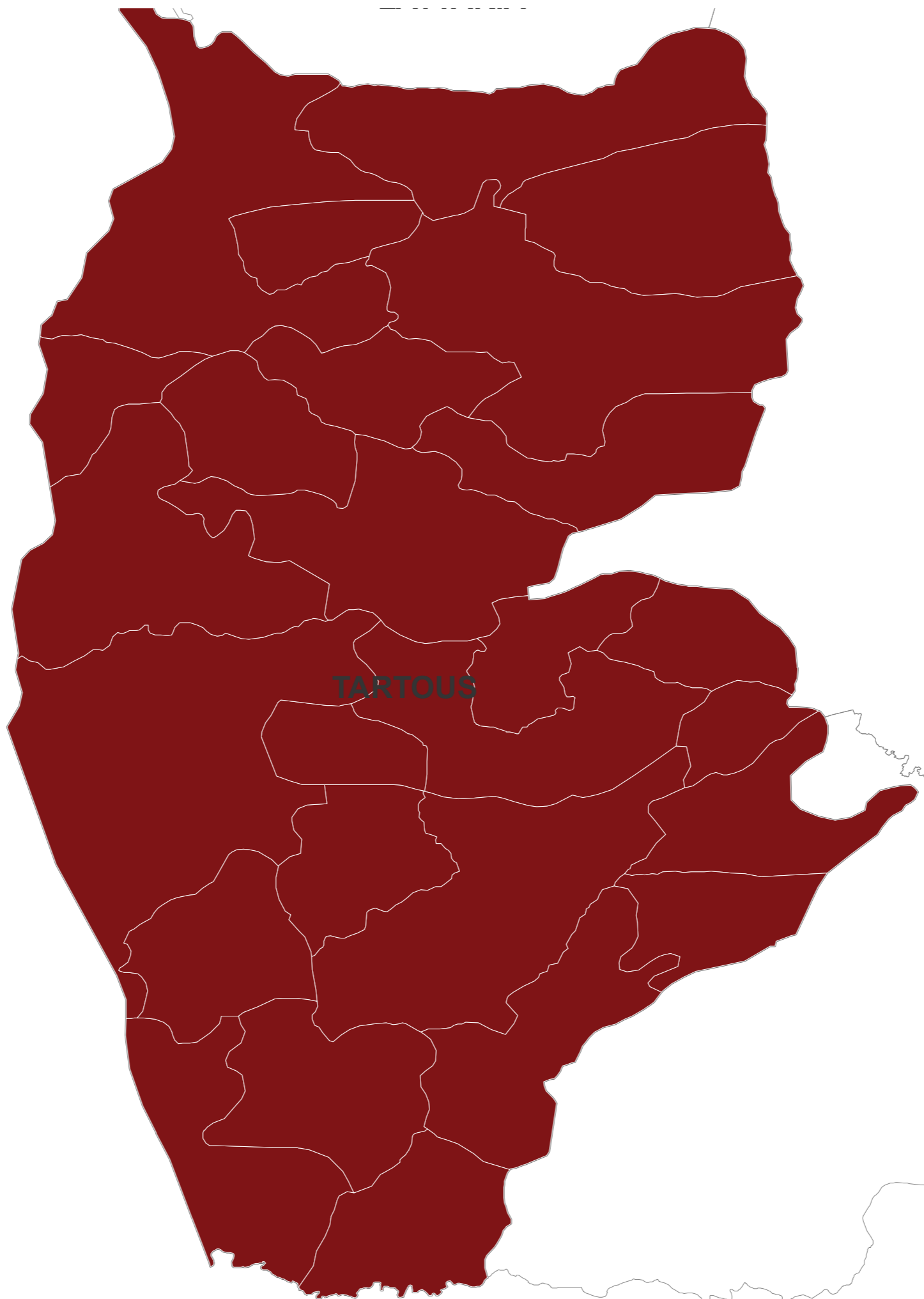




# DEIR-EZ-ZOR SEVERITY MAP: ACCESS TO BASIC NFIS AT SUB-DISTRICT, 2018




# (TARTOUS) SEVERITY MAP: ACCESS TO BASIC NFIS AT SUB-DISTRICT, 2018

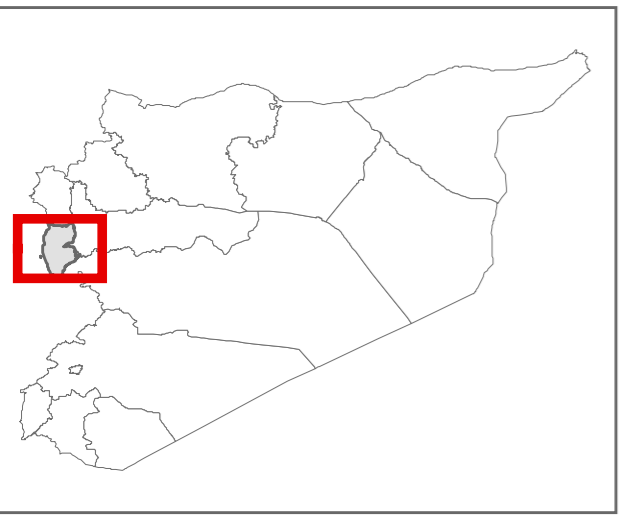
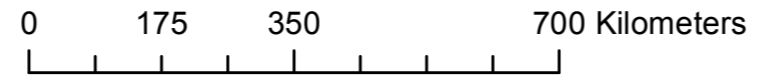


HAMA

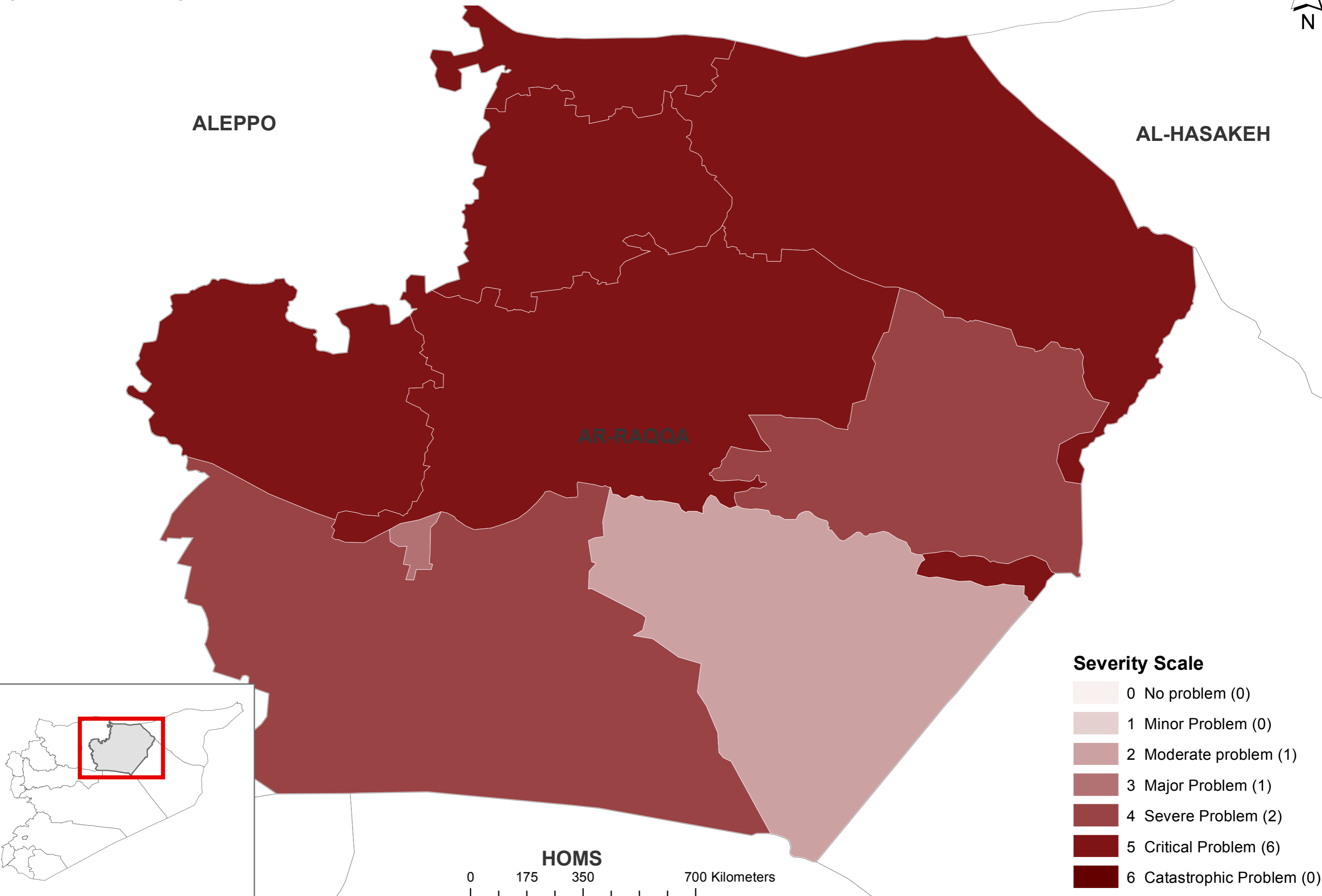
TARTOUS



HOM



# (AR-RAQQA) SEVERITY MAP: ACCESS TO BASIC NFIS AT SUB-DISTRICT, 2018



ALEPPO

AL-HASAKEH

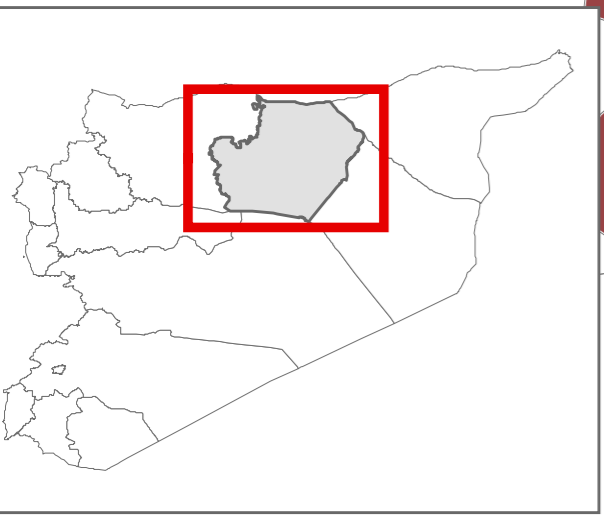
AR-RAQQA

HOMS

0 175 350 700 Kilometers

### Severity Scale

- 0 No problem (0)
- 1 Minor Problem (0)
- 2 Moderate problem (1)
- 3 Major Problem (1)
- 4 Severe Problem (2)
- 5 Critical Problem (6)
- 6 Catastrophic Problem (0)



# (DARA) SEVERITY MAP: ACCESS TO BASIC NFIS AT SUB-DISTRICT, 2018










RURAL DAMASCUS

QUNEITRA

DAR'A

AS-SWEIDA

### Severity Scale

-  0 No problem (0)
-  1 Minor Problem (6)
-  2 Moderate problem (3)
-  3 Major Problem (1)
-  4 Severe Problem (0)
-  5 Critical Problem (7)
-  6 Catastrophic Problem (0)

0 175 350 700 Kilometers



# (AS-SWEIDA) SEVERITY MAP: ACCESS TO BASIC NFIS AT SUB-DISTRICT, 2018










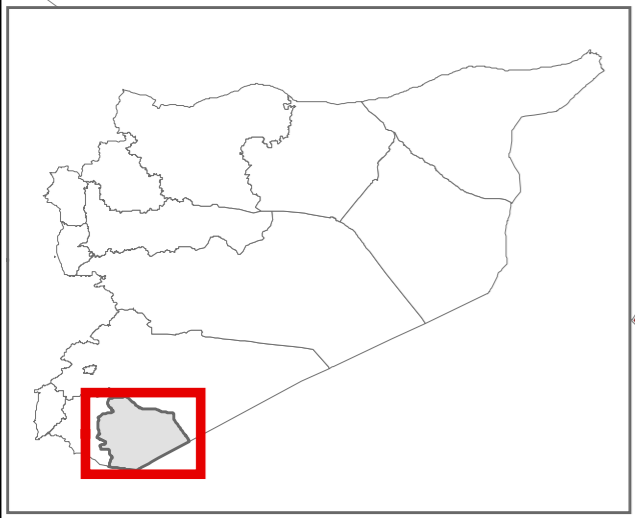
RURAL DAMASCUS

DAR'A

AS-SWEIDA

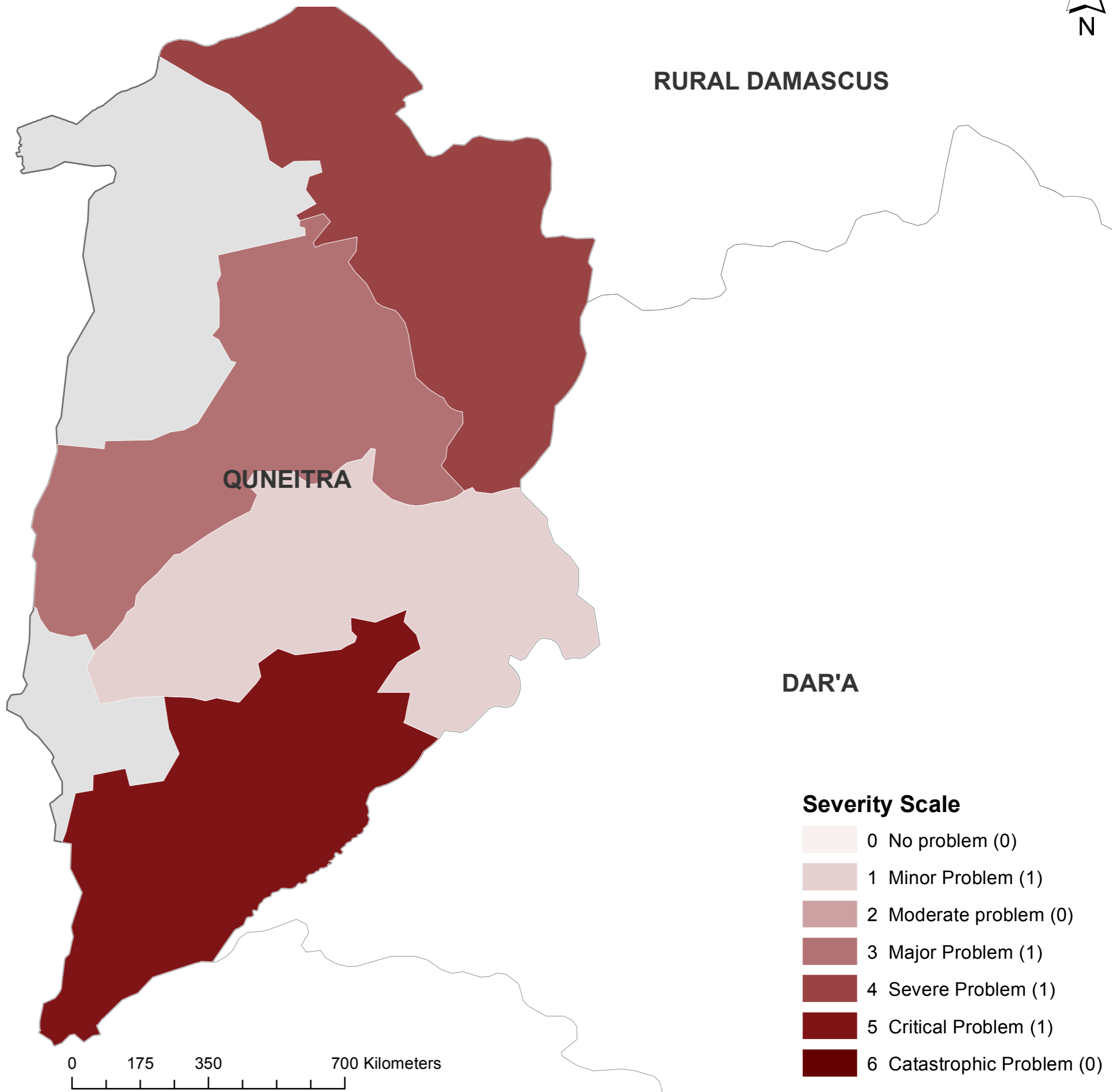
### Severity Scale

-  0 No problem (0)
-  1 Minor Problem (0)
-  2 Moderate problem (0)
-  3 Major Problem (0)
-  4 Severe Problem (0)
-  5 Critical Problem (12)
-  6 Catastrophic Problem (0)











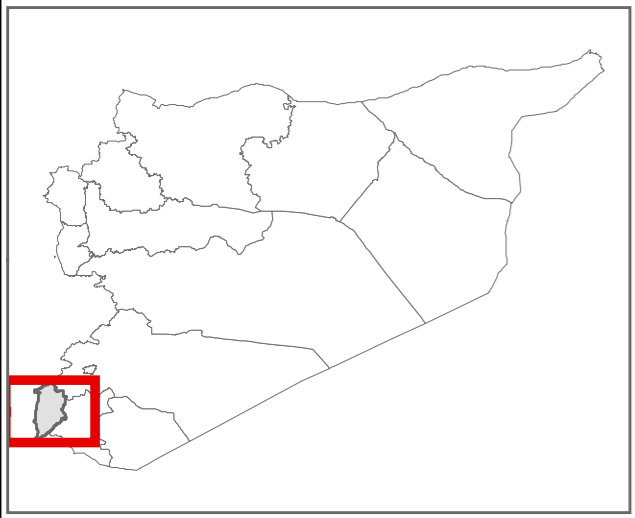
0 175 350 700 Kilometers

# (QUNEITRA) SEVERITY MAP: ACCESS TO BASIC NFIS AT SUB-DISTRICT, 2018

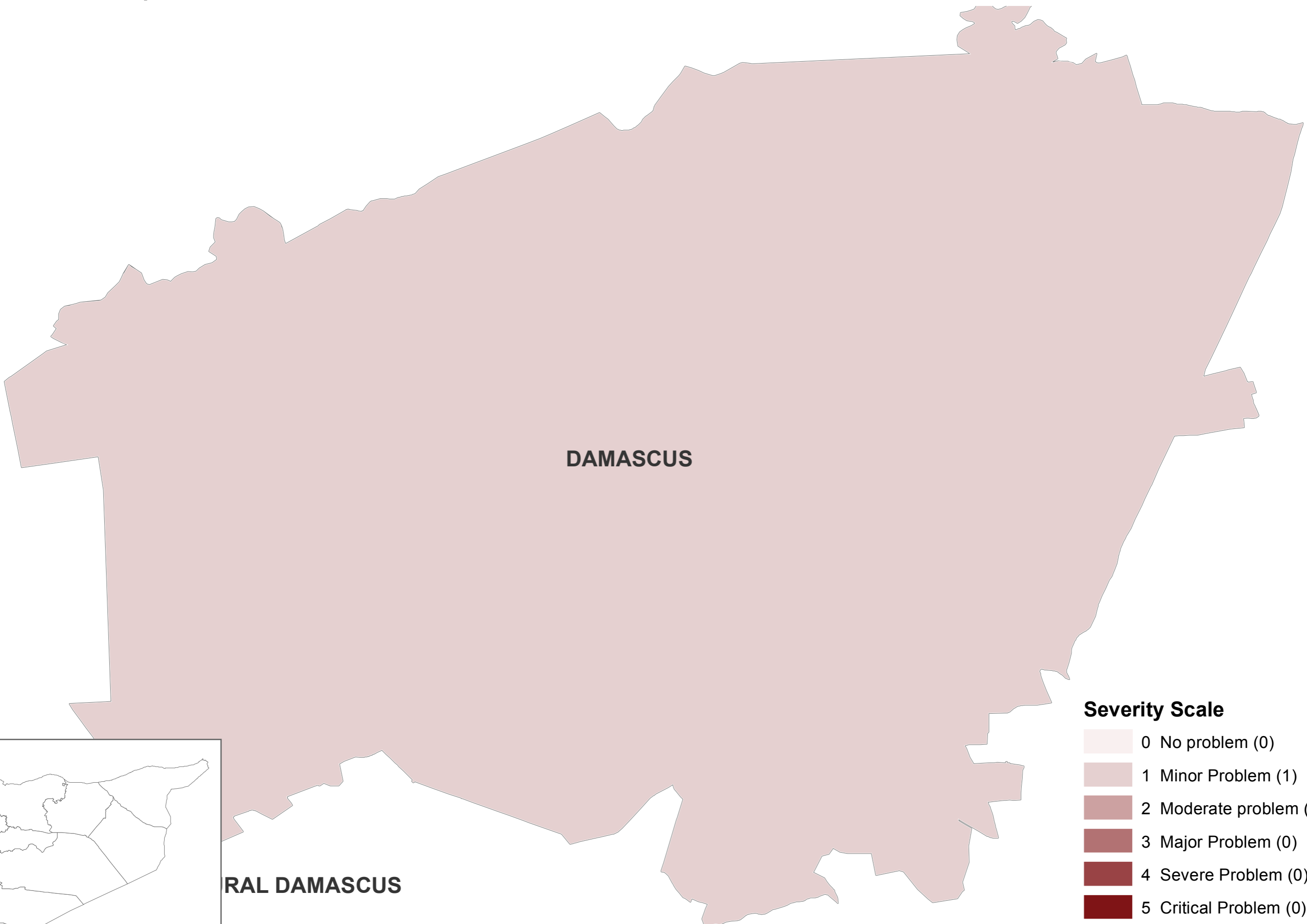


### Severity Scale

-  0 No problem (0)
-  1 Minor Problem (1)
-  2 Moderate problem (0)
-  3 Major Problem (1)
-  4 Severe Problem (1)
-  5 Critical Problem (1)
-  6 Catastrophic Problem (0)



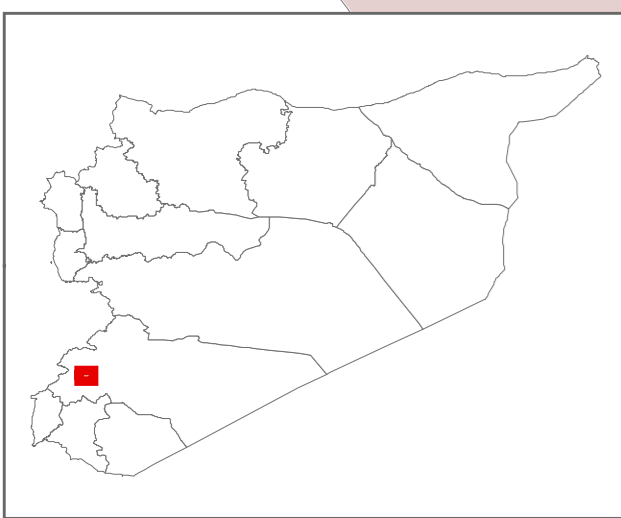
# (DAMASCUS) SEVERITY MAP: ACCESS TO MARKET AT SUB-DISTRICT, 2018



DAMASCUS

### Severity Scale

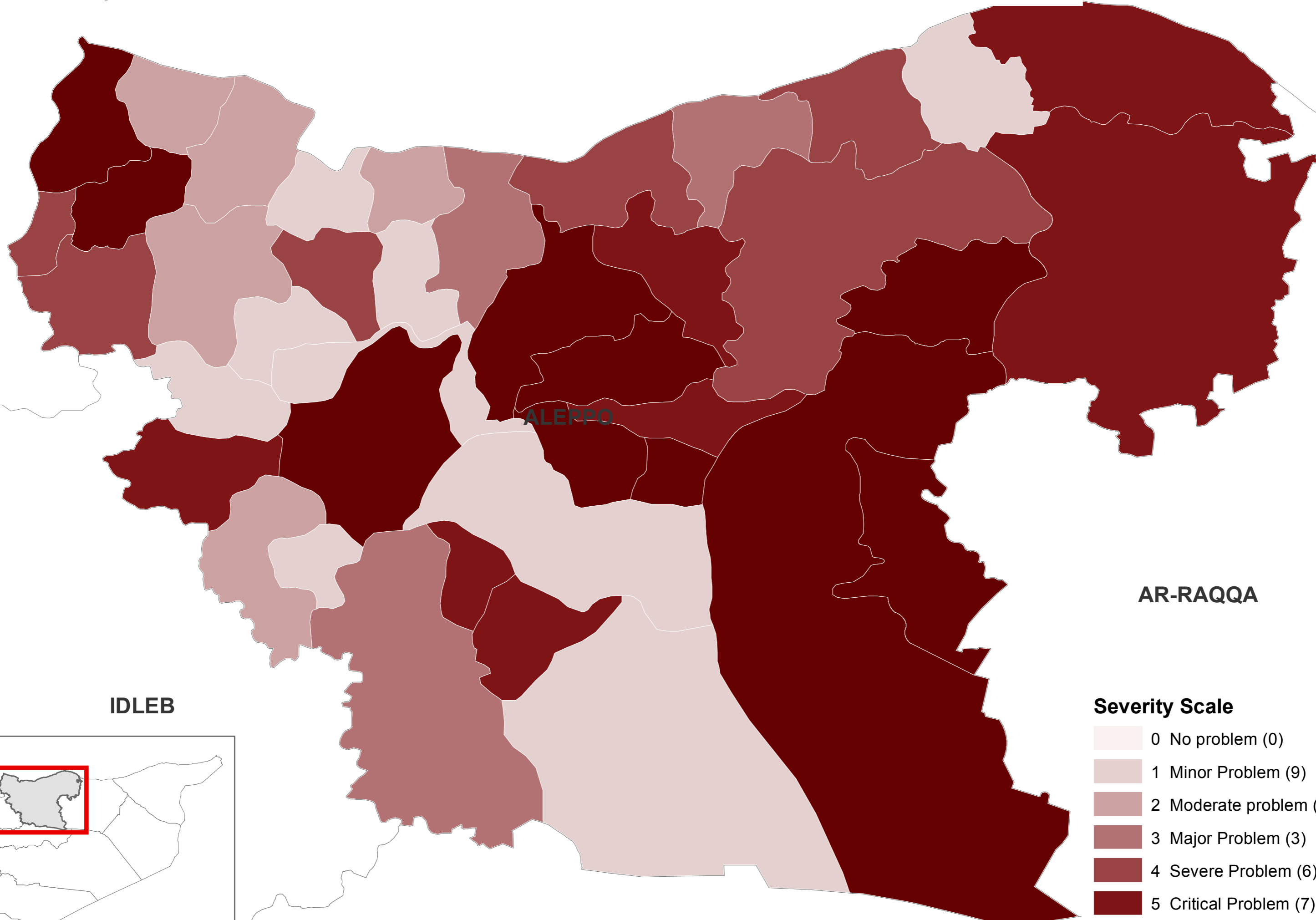
- 0 No problem (0)
- 1 Minor Problem (1)
- 2 Moderate problem (0)
- 3 Major Problem (0)
- 4 Severe Problem (0)
- 5 Critical Problem (0)
- 6 Catastrophic Problem (0)



RAL DAMASCUS



# (ALEPPO) SEVERITY MAP: ACCESS TO MARKET AT SUB-DISTRICT, 2018



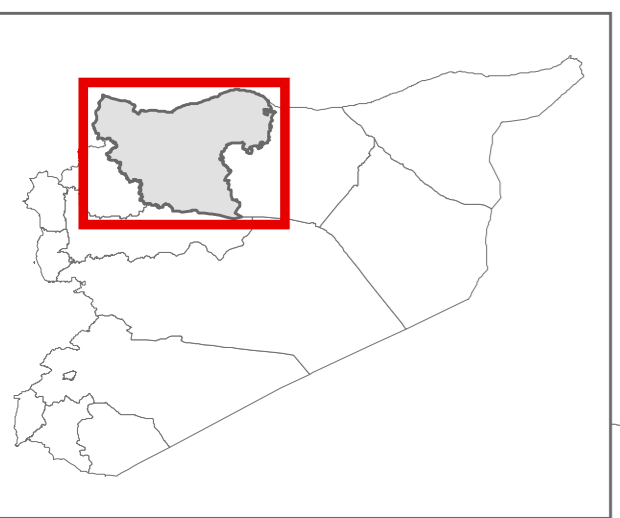
IDLEB

AR-RAQQA

ALEPPO

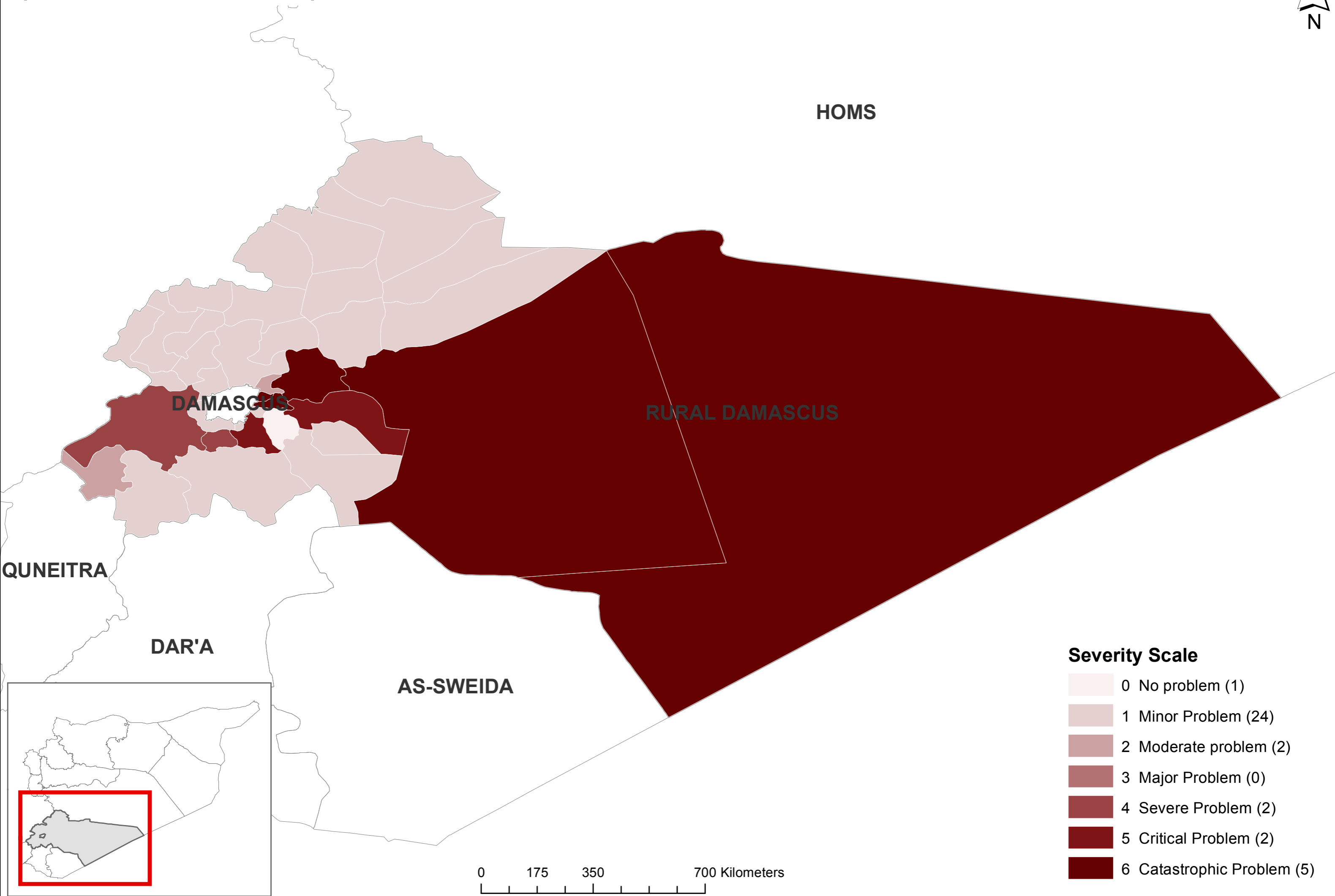
### Severity Scale

- 0 No problem (0)
- 1 Minor Problem (9)
- 2 Moderate problem (5)
- 3 Major Problem (3)
- 4 Severe Problem (6)
- 5 Critical Problem (7)
- 6 Catastrophic Problem (10)



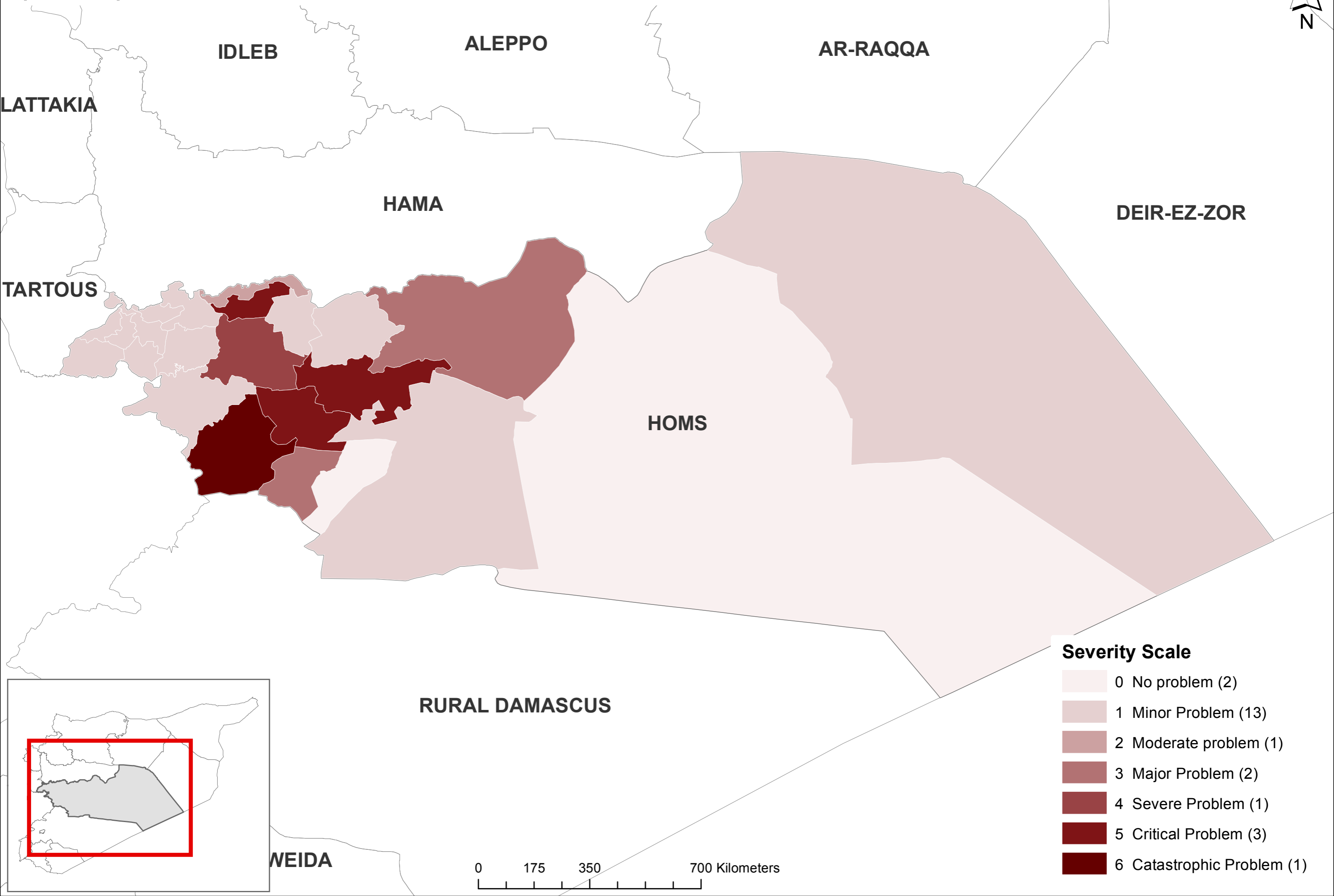


# (RURAL DAMASCUS) SEVERITY MAP: ACCESS TO MARKET AT SUB-DISTRICT, 2018



# (HOMS) SEVERITY MAP: ACCESS TO MARKET AT SUB-DISTRICT, 2018

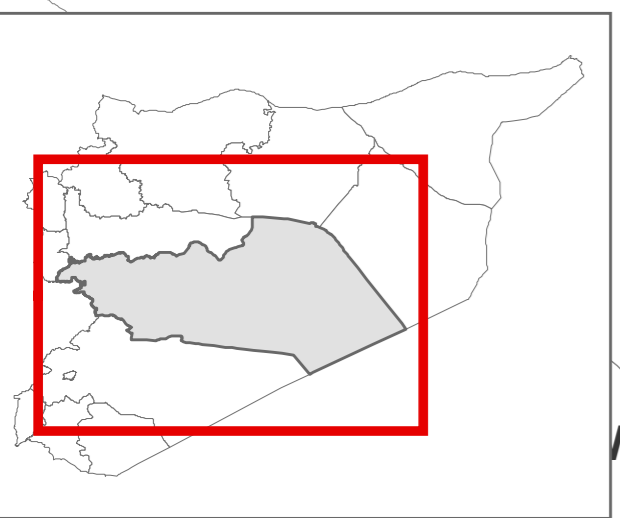
AL-HASAKEH



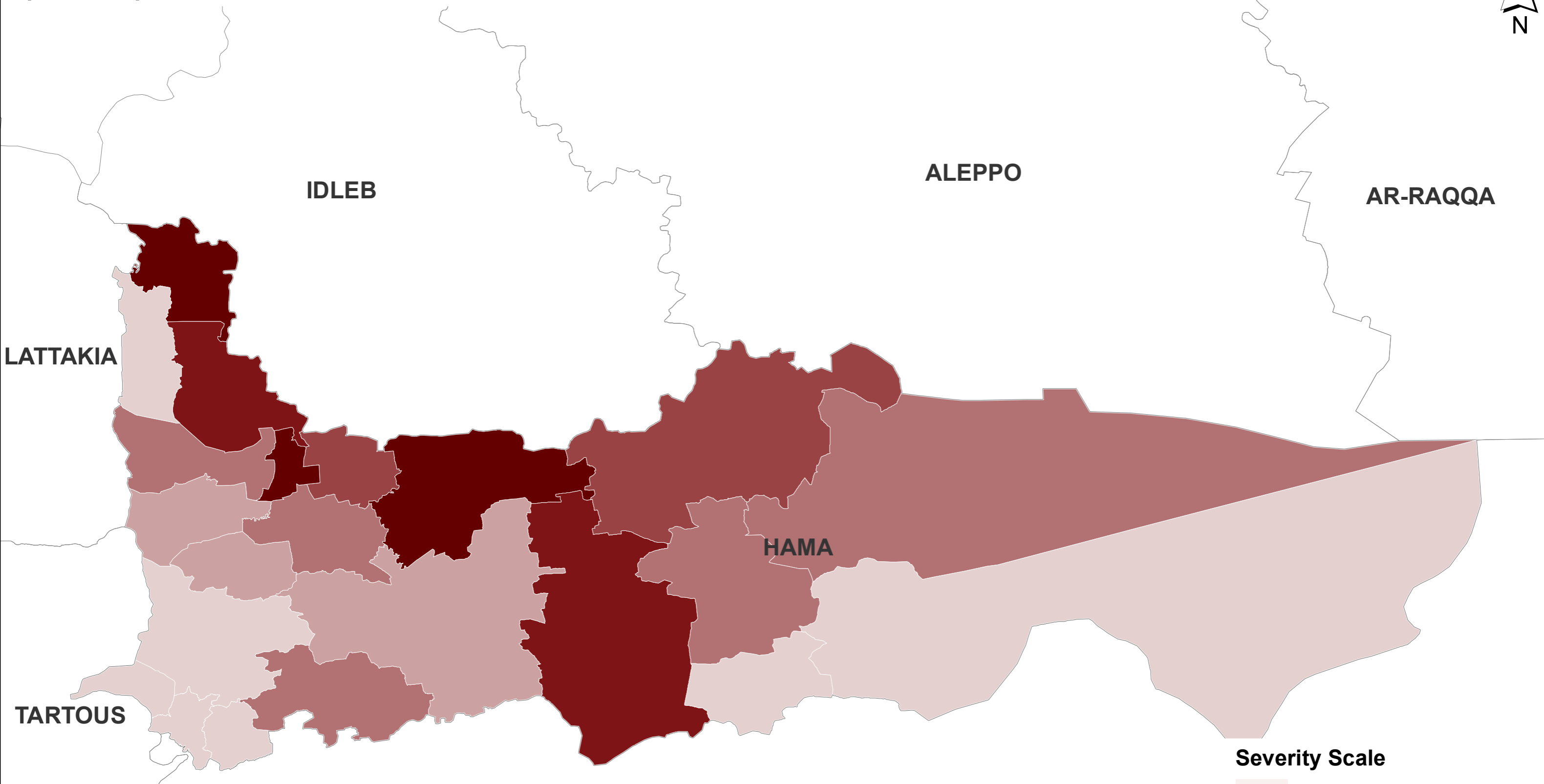
### Severity Scale

- 0 No problem (2)
- 1 Minor Problem (13)
- 2 Moderate problem (1)
- 3 Major Problem (2)
- 4 Severe Problem (1)
- 5 Critical Problem (3)
- 6 Catastrophic Problem (1)








0 175 350 700 Kilometers


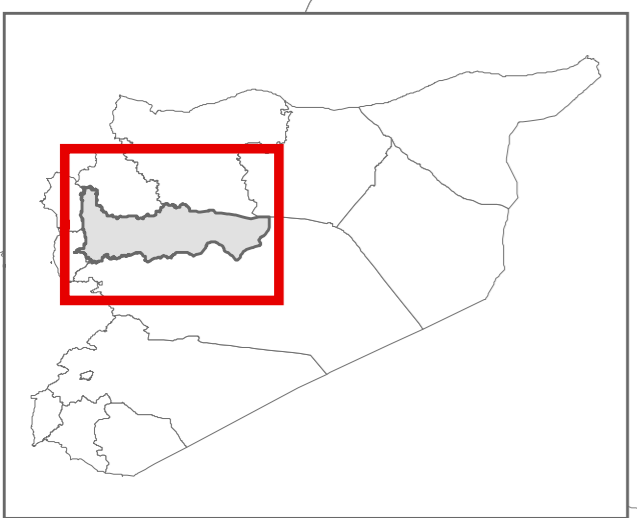


# (HAMA) SEVERITY MAP: ACCESS TO MARKET AT SUB-DISTRICT, 2018

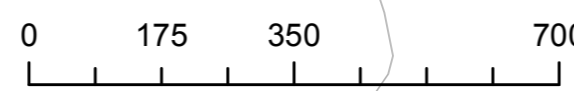
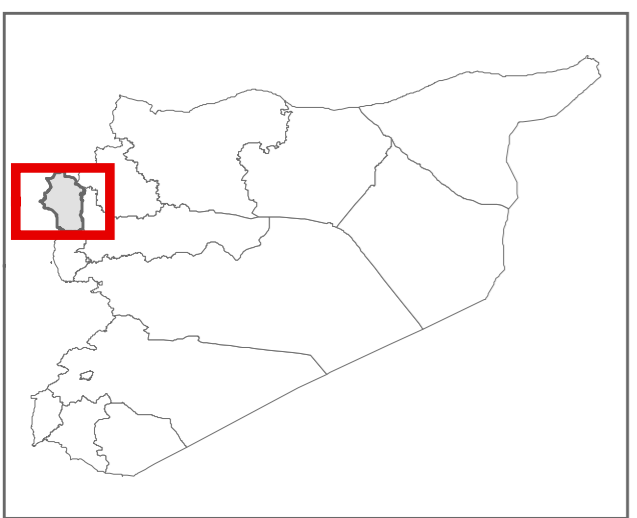
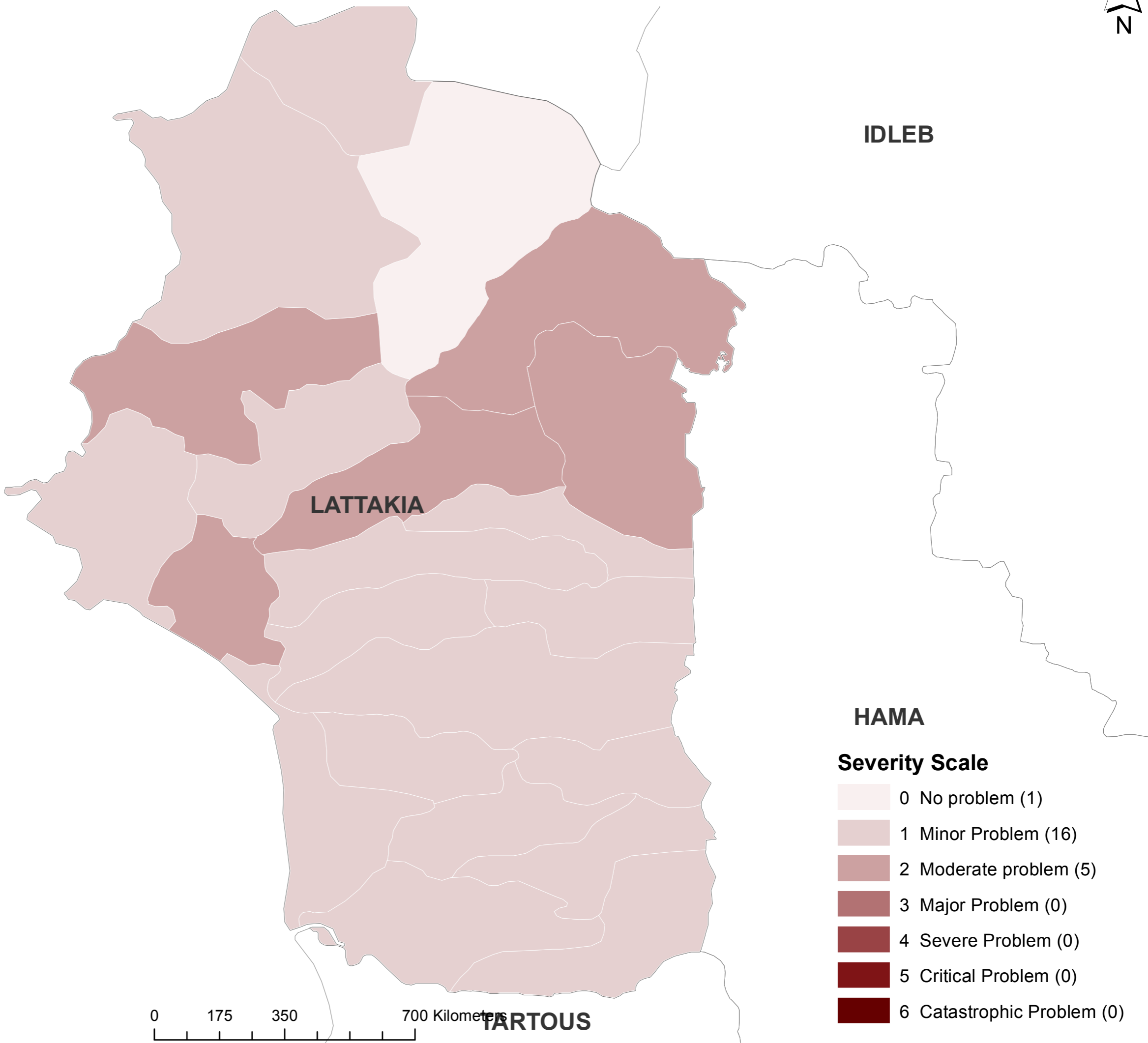


### Severity Scale

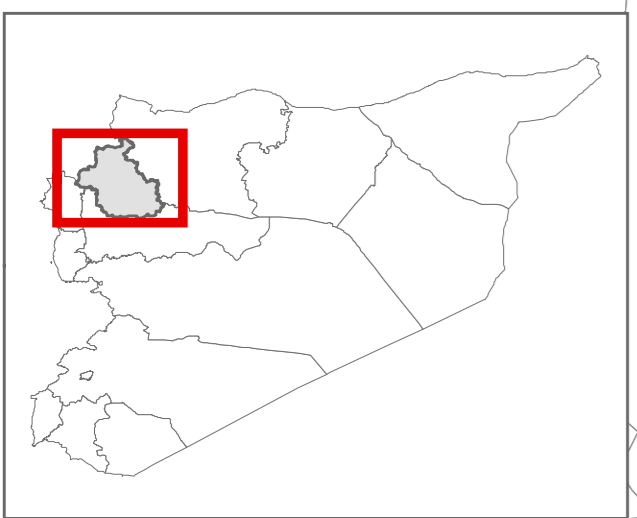

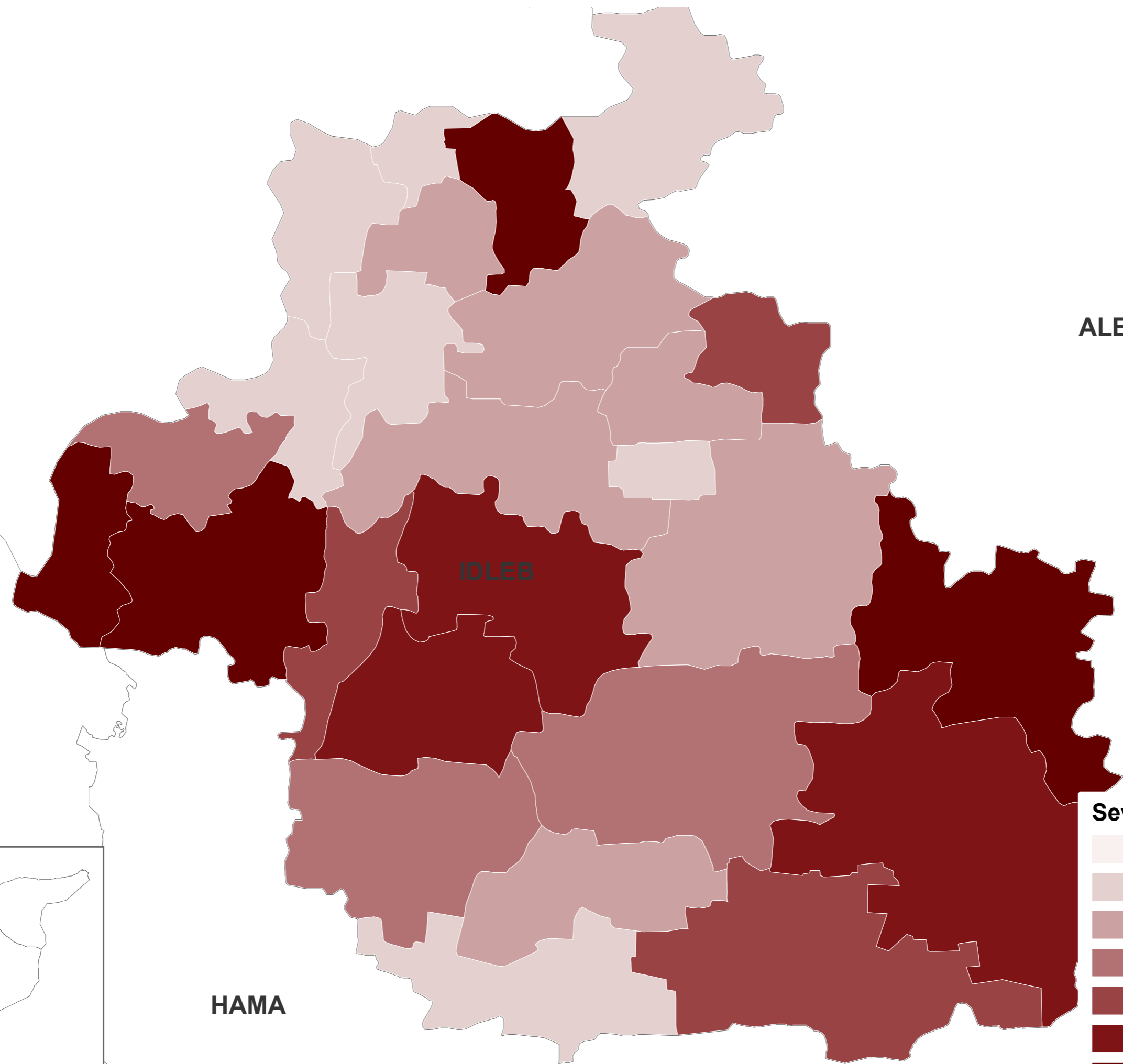
-  0 No problem (0)
-  1 Minor Problem (7)
-  2 Moderate problem (3)
-  3 Major Problem (5)
-  4 Severe Problem (2)
-  5 Critical Problem (2)
-  6 Catastrophic Problem (3)



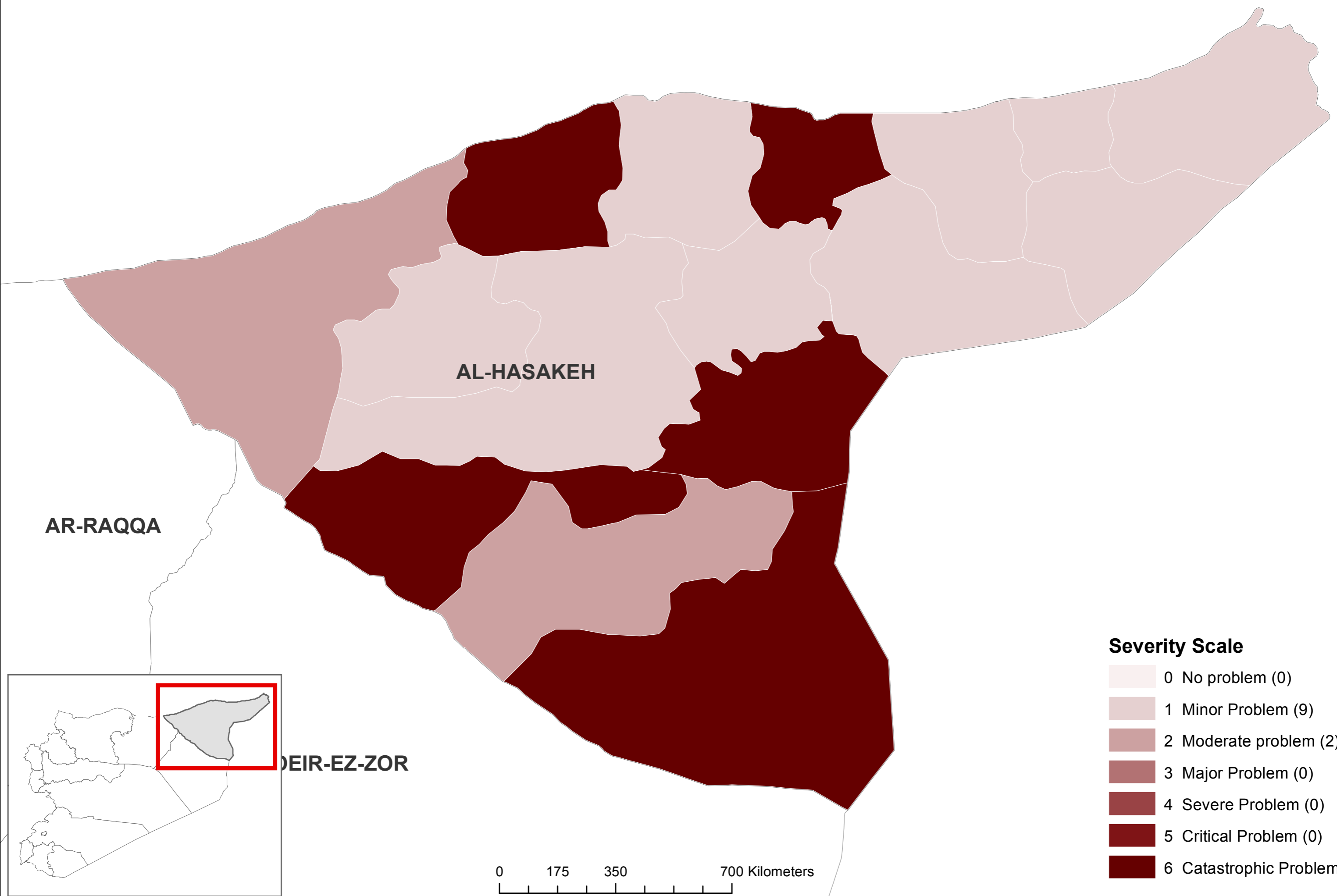
# (LATTAKIA) SEVERITY MAP: ACCESS TO MARKET AT SUB-DISTRICT, 2018



# (IDLEB) SEVERITY MAP: ACCESS TO MARKET AT SUB-DISTRICT, 2018



# (AL-HASAKEH) SEVERITY MAP: ACCESS TO MARKET AT SUB-DISTRICT, 2018



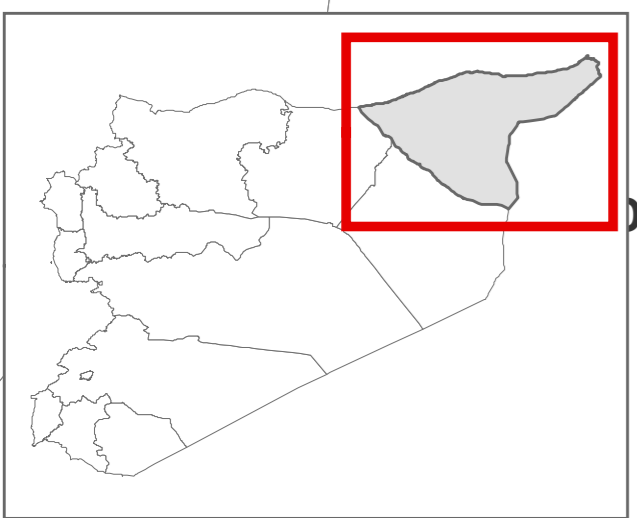
AL-HASAKEH

AR-RAQQA

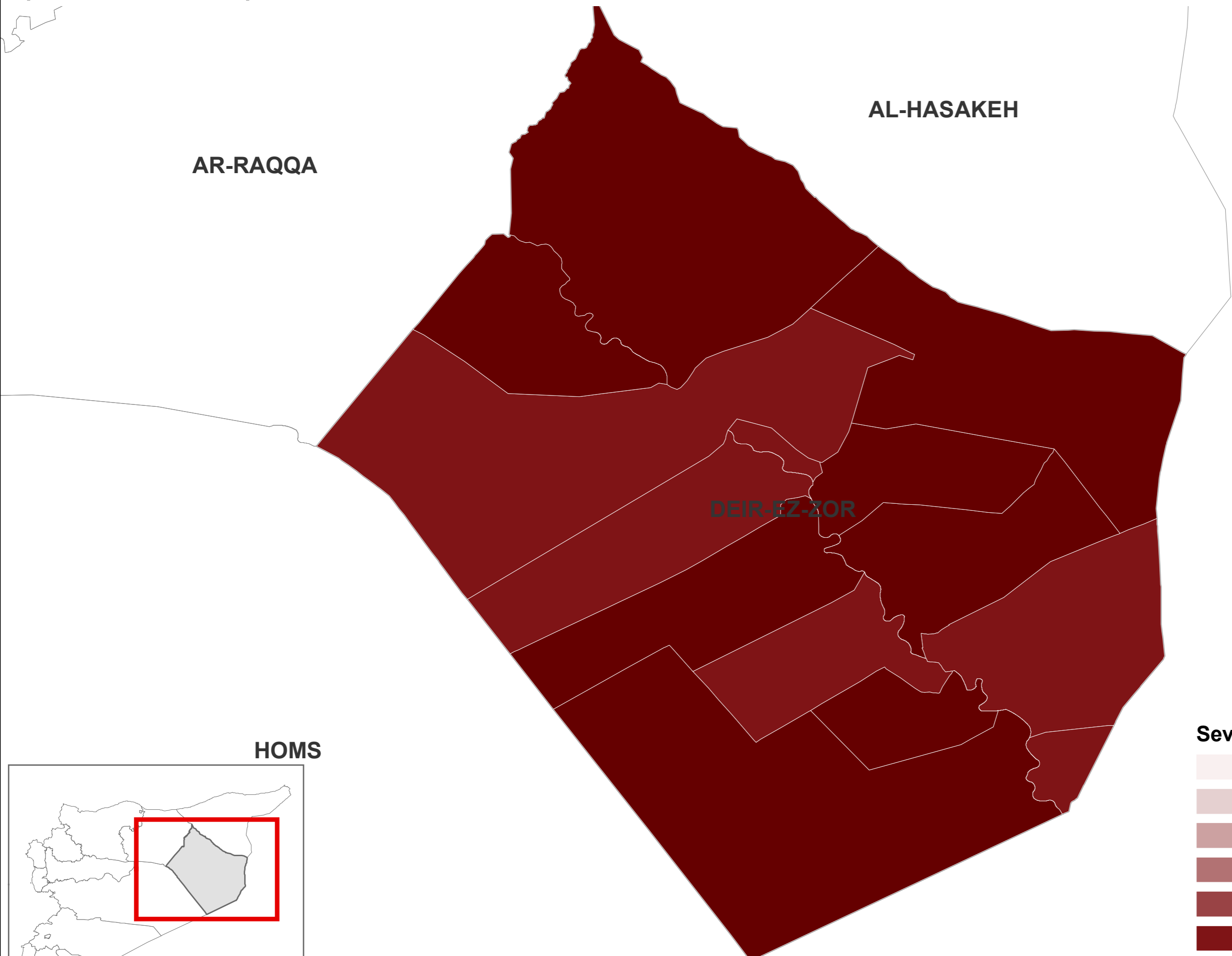
DEIR-EZ-ZOR

### Severity Scale








- 0 No problem (0)
- 1 Minor Problem (9)
- 2 Moderate problem (2)
- 3 Major Problem (0)
- 4 Severe Problem (0)
- 5 Critical Problem (0)
- 6 Catastrophic Problem (5)

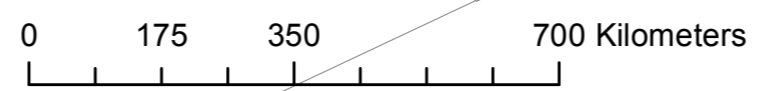
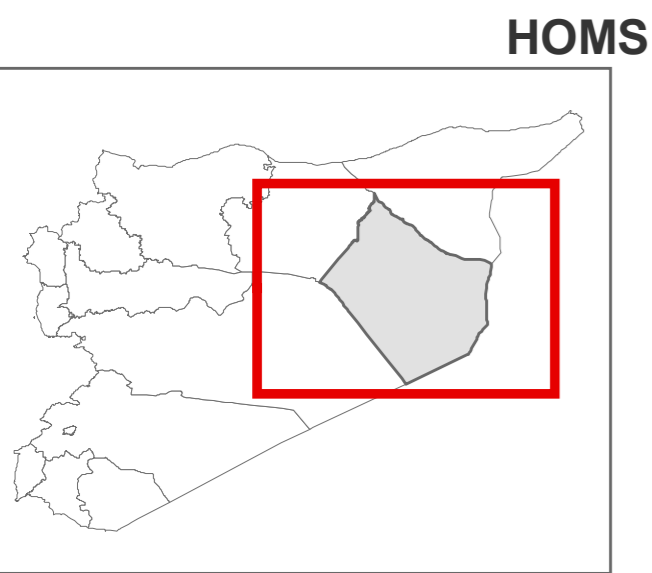


# DEIR-EZ-ZOR SEVERITY MAP: ACCESS TO MARKET AT SUB-DISTRICT, 2018

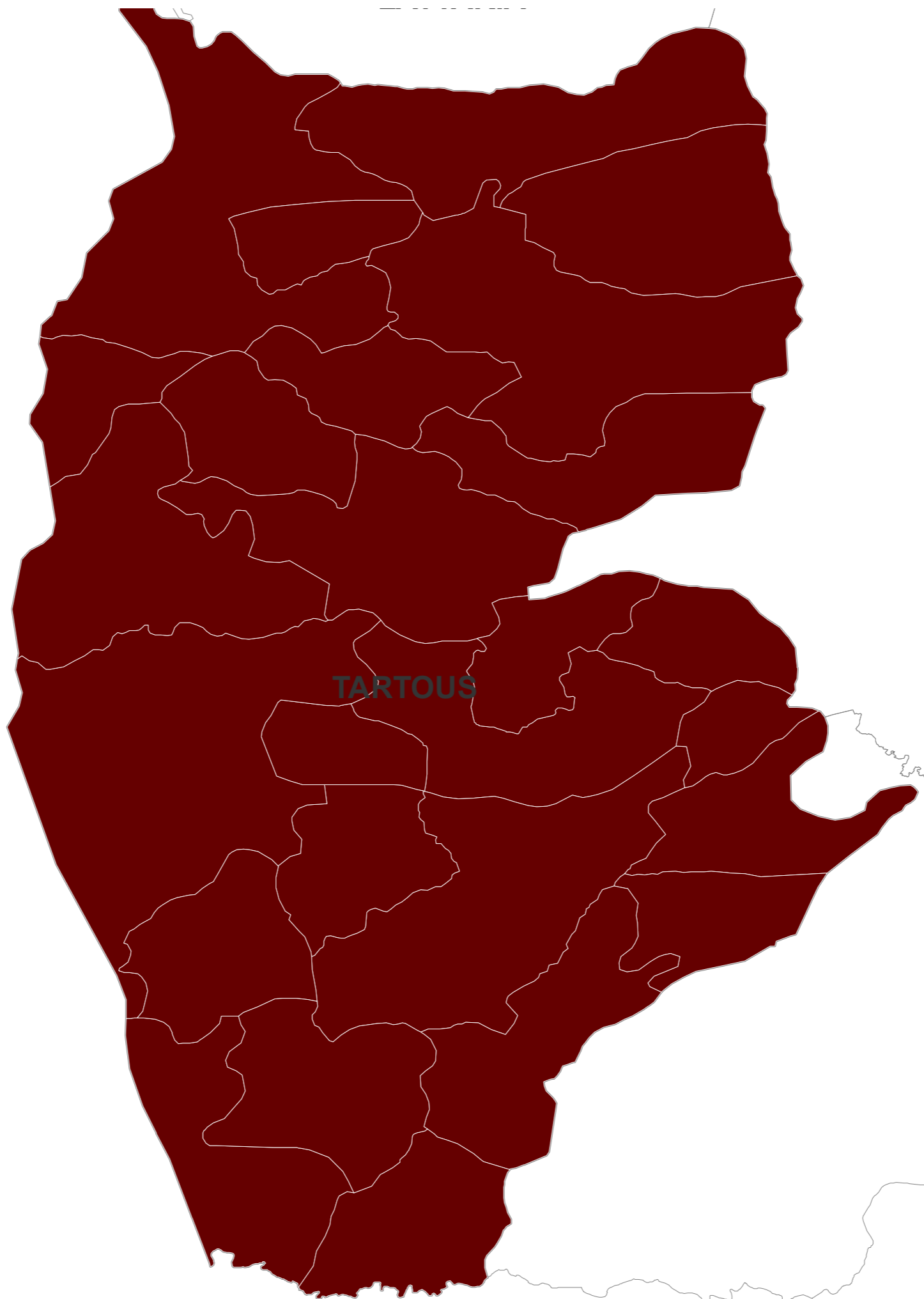


## Severity Scale

-  0 No problem (0)
-  1 Minor Problem (0)
-  2 Moderate problem (0)
-  3 Major Problem (0)
-  4 Severe Problem (0)
-  5 Critical Problem (6)
-  6 Catastrophic Problem (8)



# (TARTOUS) SEVERITY MAP: ACCESS TO MARKET AT SUB-DISTRICT, 2018











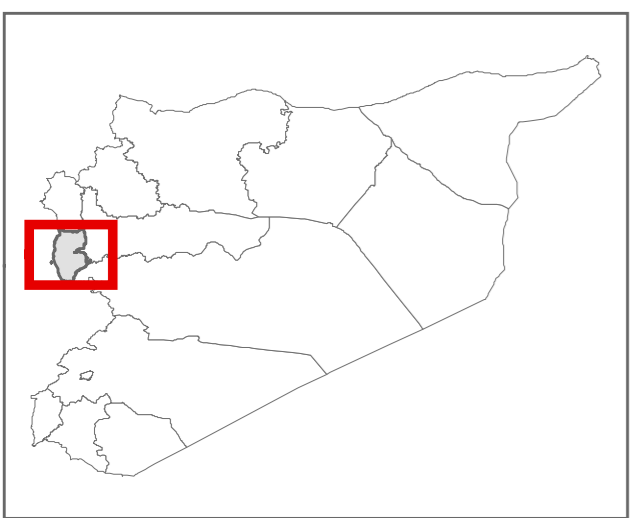
HAMA

TARTOUS

### Severity Scale

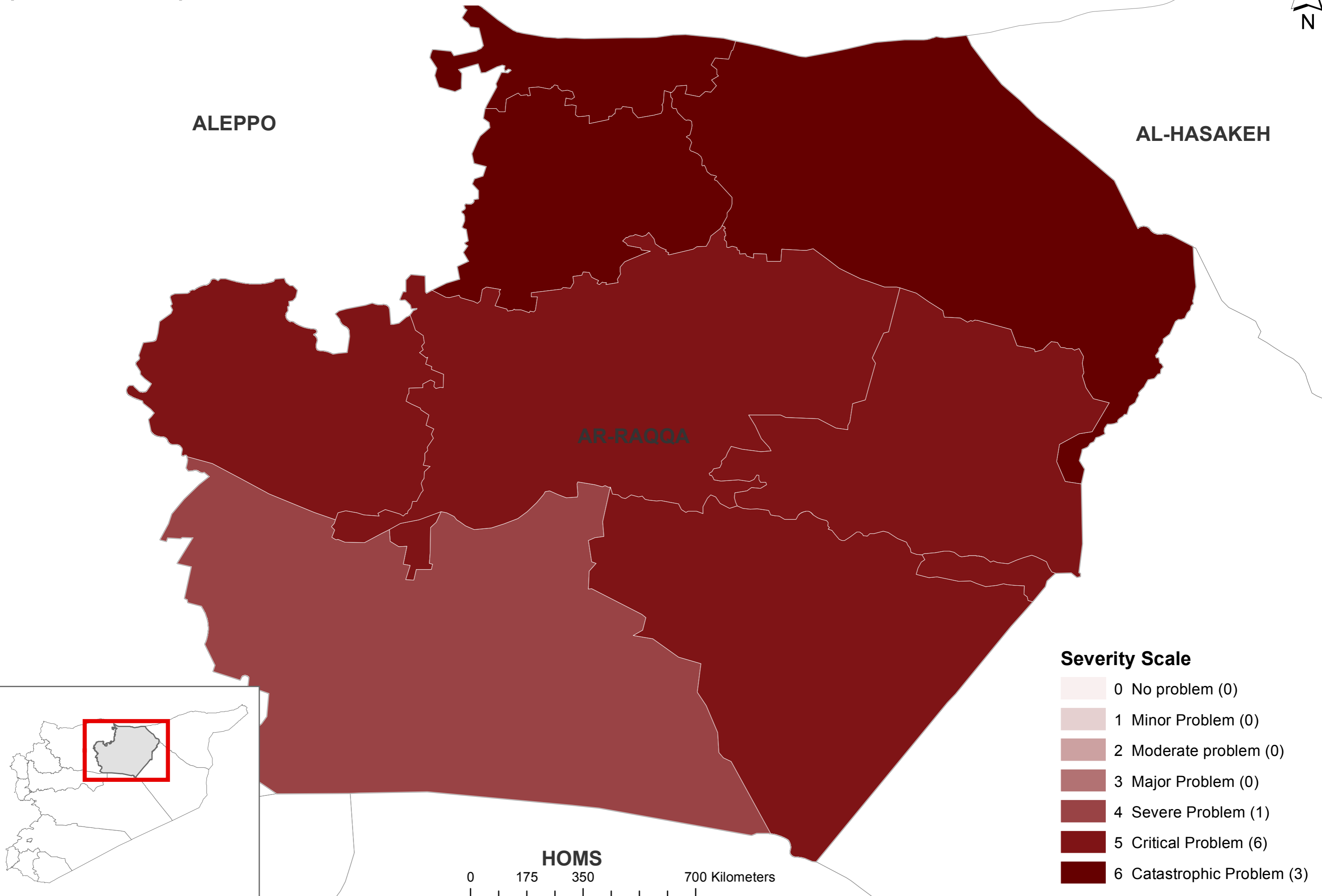
HO

-  0 No problem (0)
-  1 Minor Problem (0)
-  2 Moderate problem (0)
-  3 Major Problem (0)
-  4 Severe Problem (0)
-  5 Critical Problem (0)
-  6 Catastrophic Problem (27)





# (AR-RAQQA) SEVERITY MAP: ACCESS TO MARKET AT SUB-DISTRICT, 2018



ALEPPO

AL-HASAKEH

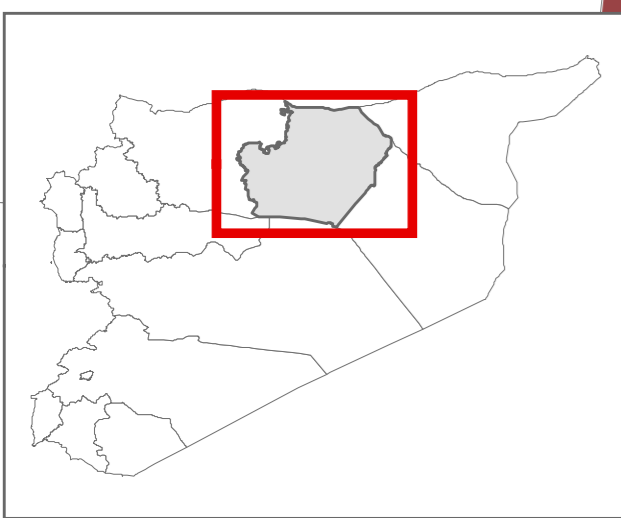
AR-RAQQA

HOMS

0 175 350 700 Kilometers

### Severity Scale

- 0 No problem (0)
- 1 Minor Problem (0)
- 2 Moderate problem (0)
- 3 Major Problem (0)
- 4 Severe Problem (1)
- 5 Critical Problem (6)
- 6 Catastrophic Problem (3)



# (DARA) SEVERITY MAP: ACCESS TO MARKET AT SUB-DISTRICT, 2018










RURAL DAMASCUS

QUNEITRA

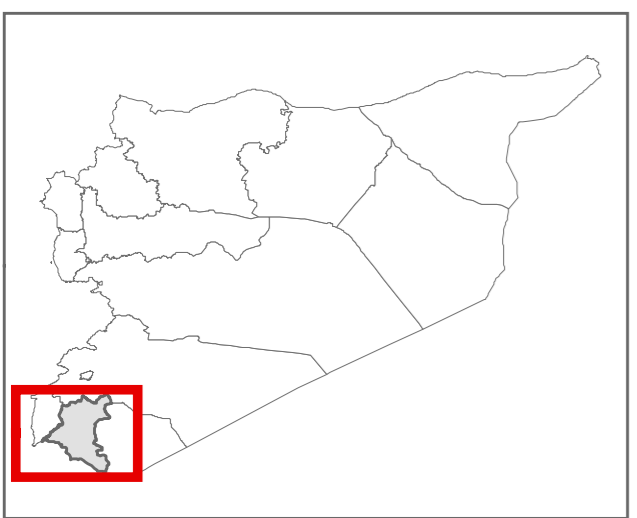
DAR'A

AS-SWEIDA

### Severity Scale

-  0 No problem (0)
-  1 Minor Problem (3)
-  2 Moderate problem (3)
-  3 Major Problem (1)
-  4 Severe Problem (3)
-  5 Critical Problem (7)
-  6 Catastrophic Problem (0)

0 175 350 700 Kilometers



# (AS-SWEIDA) SEVERITY MAP: ACCESS TO MARKET AT SUB-DISTRICT, 2018










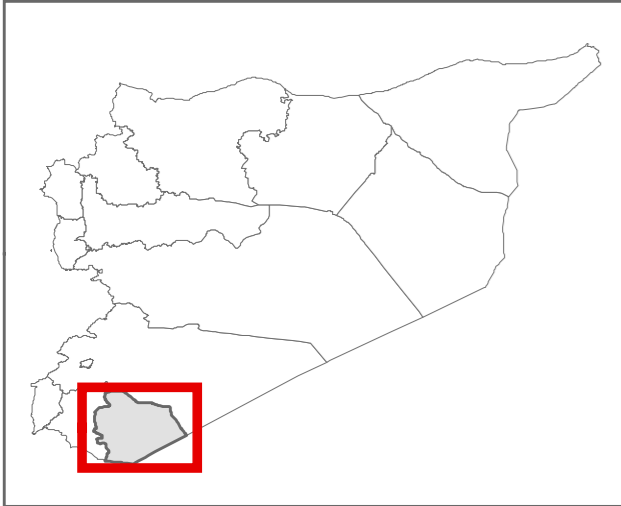
RURAL DAMASCUS

DAR'A

AS-SWEIDA

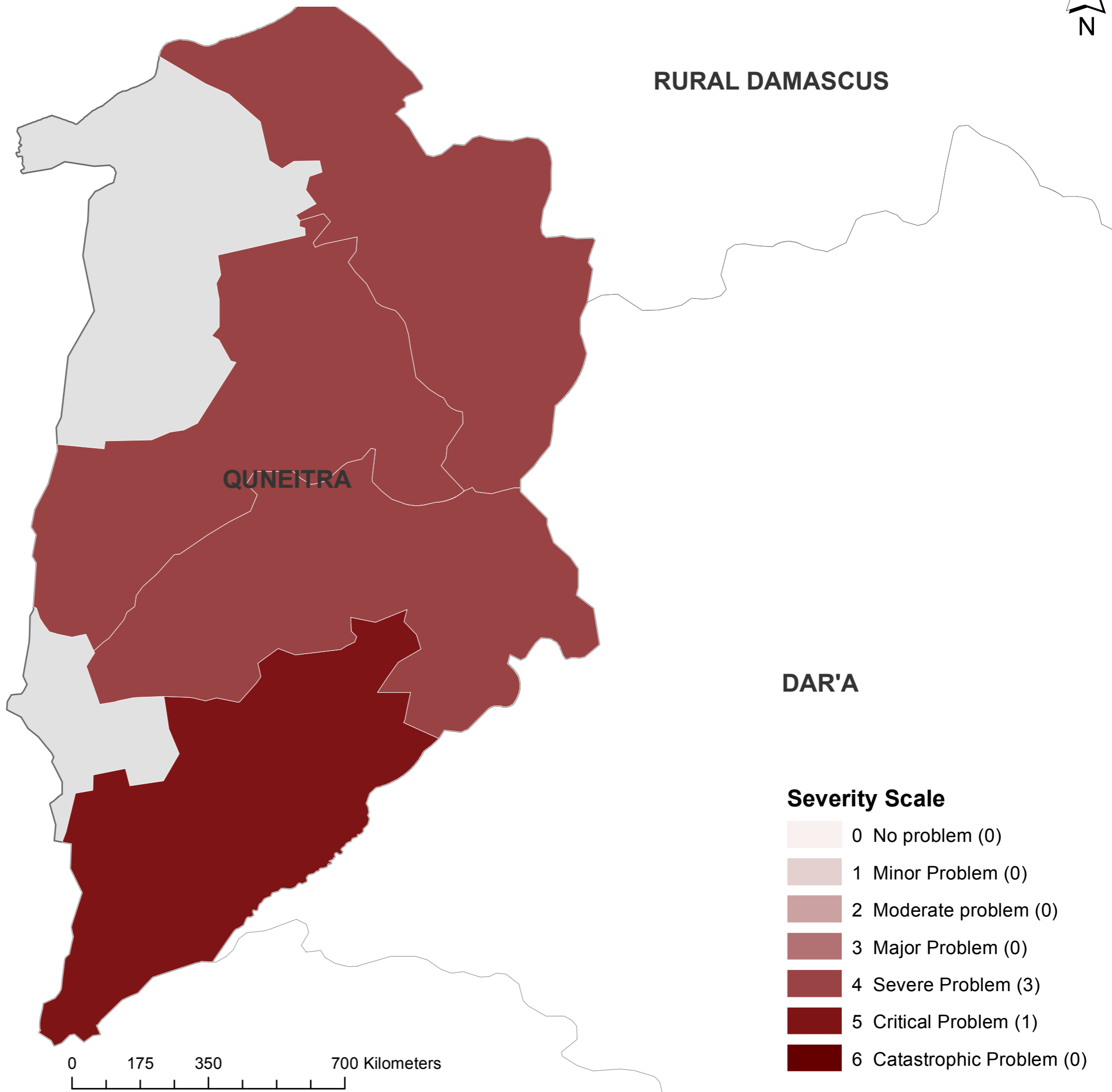
### Severity Scale

-  0 No problem (0)
-  1 Minor Problem (0)
-  2 Moderate problem (0)
-  3 Major Problem (0)
-  4 Severe Problem (0)
-  5 Critical Problem (12)
-  6 Catastrophic Problem (0)



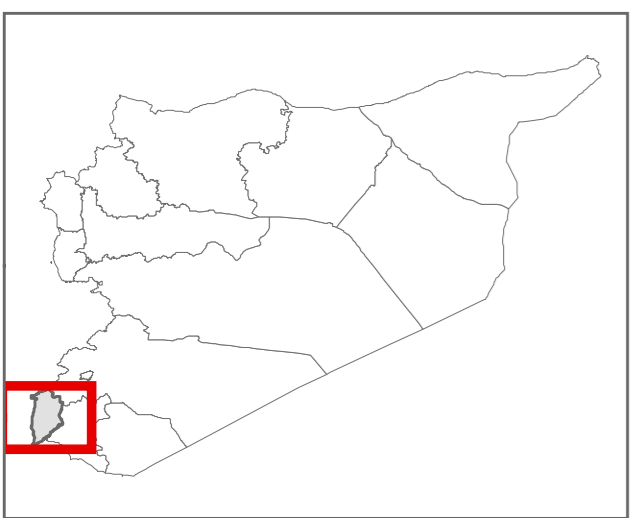
0 175 350 700 Kilometers

# (QUNEITRA) SEVERITY MAP: ACCESS TO MARKET AT SUB-DISTRICT, 2018



### Severity Scale

- 0 No problem (0)
- 1 Minor Problem (0)
- 2 Moderate problem (0)
- 3 Major Problem (0)
- 4 Severe Problem (3)
- 5 Critical Problem (1)
- 6 Catastrophic Problem (0)










# (DAMASCUS) SEVERITY MAP: IDP CASELOAD AT SUB-DISTRICT, 2018



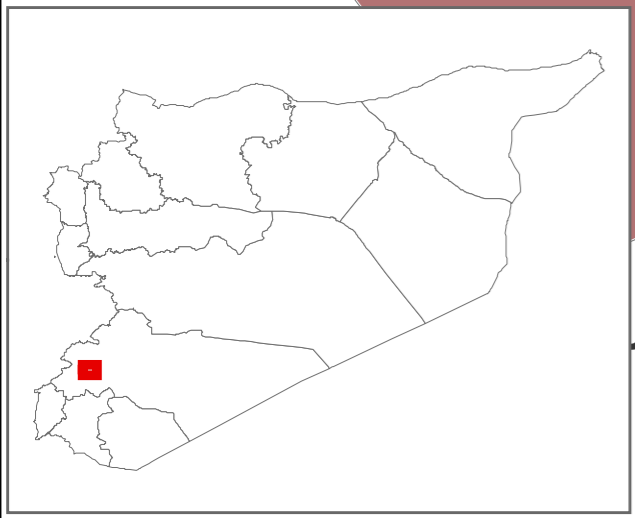
DAMASCUS

RURAL DAMASCUS

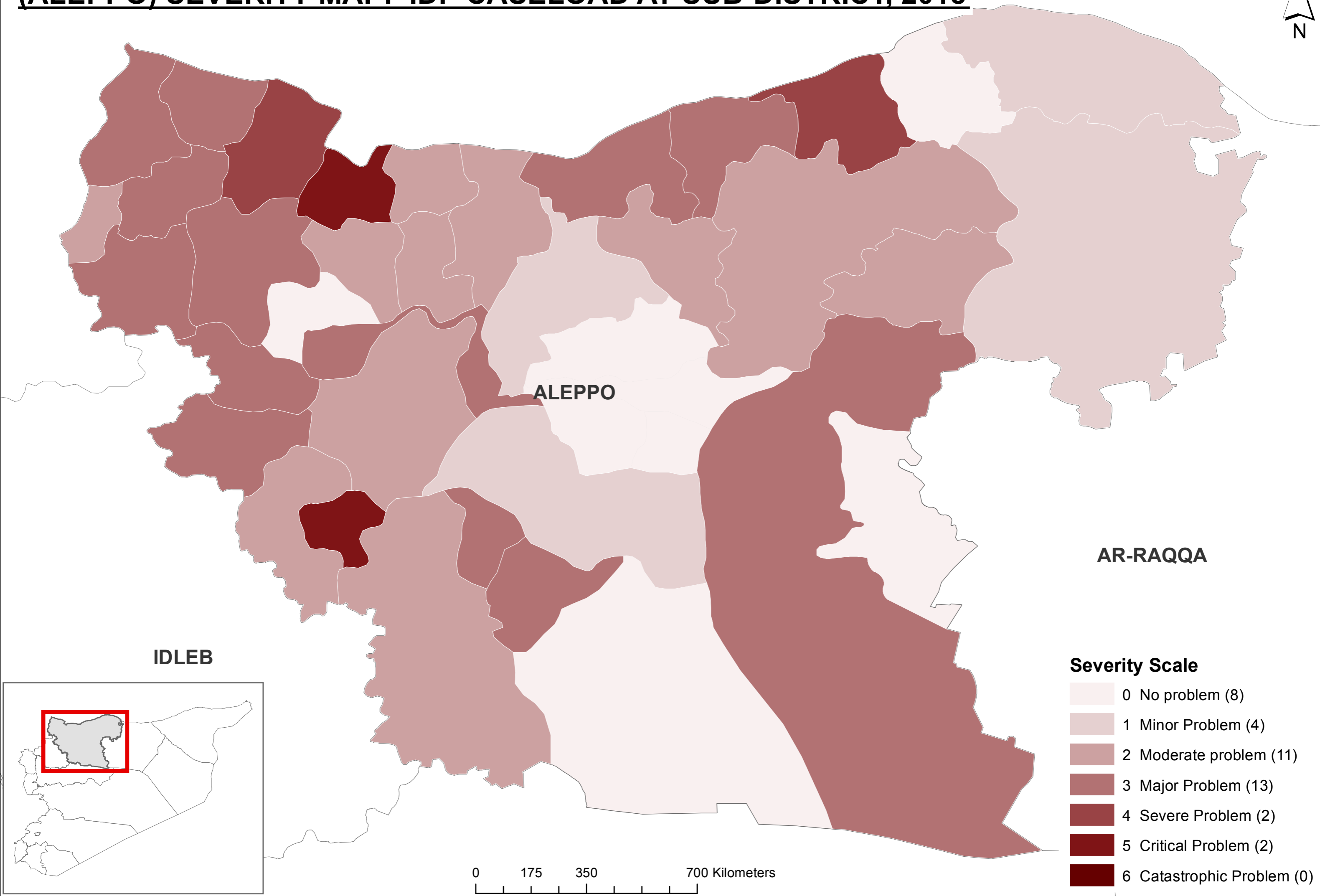
### Severity Scale

-  0 No problem (0)
-  1 Minor Problem (0)
-  2 Moderate problem (0)
-  3 Major Problem (1)
-  4 Severe Problem (0)
-  5 Critical Problem (0)
-  6 Catastrophic Problem (0)

0 175 350 700 Kilometers



# (ALEPPO) SEVERITY MAP: IDP CASELOAD AT SUB-DISTRICT, 2018



ALEPPO

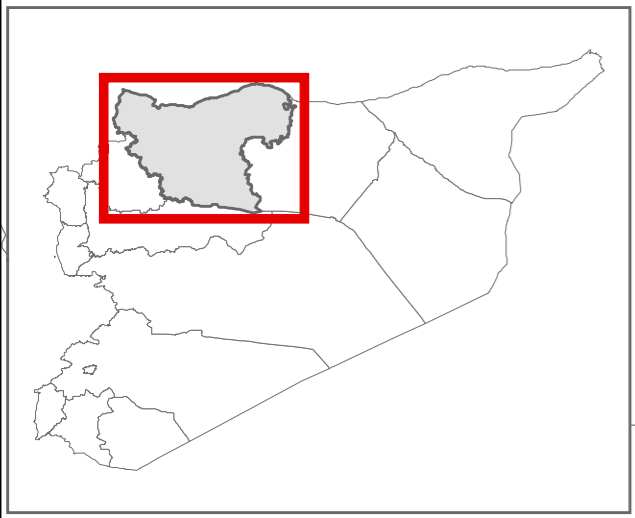
AR-RAQQA

IDLEB

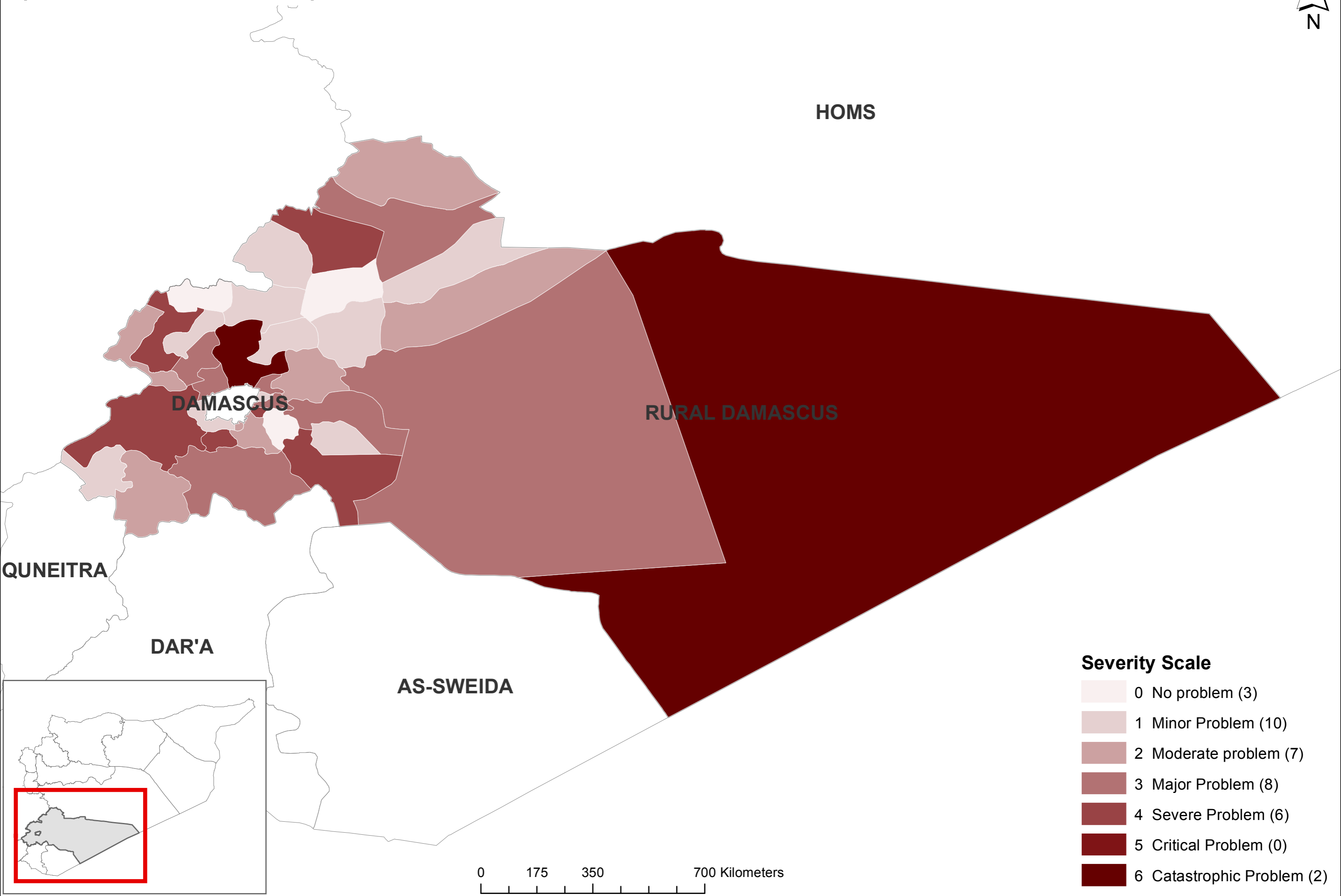
### Severity Scale

- 0 No problem (8)
- 1 Minor Problem (4)
- 2 Moderate problem (11)
- 3 Major Problem (13)
- 4 Severe Problem (2)
- 5 Critical Problem (2)
- 6 Catastrophic Problem (0)

0 175 350 700 Kilometers



# (RURAL DAMASCUS) SEVERITY MAP: IDP CASELOAD AT SUB-DISTRICT, 2018



HOMS

DAMASCUS

RURAL DAMASCUS

QUNEITRA

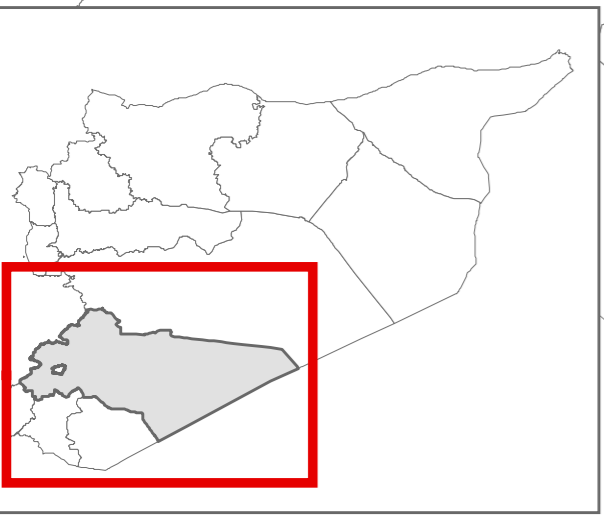
DAR'A

AS-SWEIDA

### Severity Scale

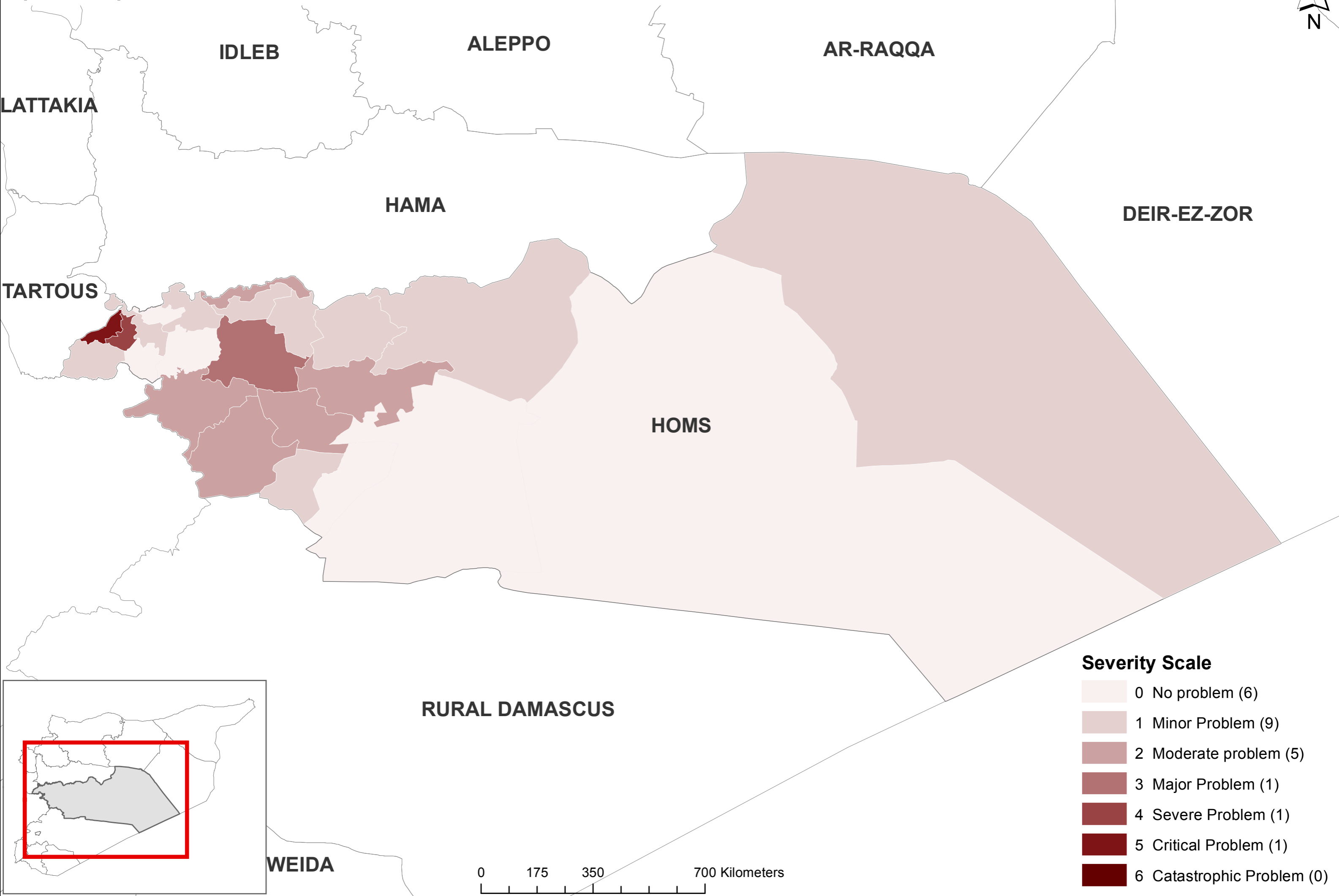
- 0 No problem (3)
- 1 Minor Problem (10)
- 2 Moderate problem (7)
- 3 Major Problem (8)
- 4 Severe Problem (6)
- 5 Critical Problem (0)
- 6 Catastrophic Problem (2)

0 175 350 700 Kilometers



# (HOMS) SEVERITY MAP: IDP CASELOAD AT SUB-DISTRICT, 2018

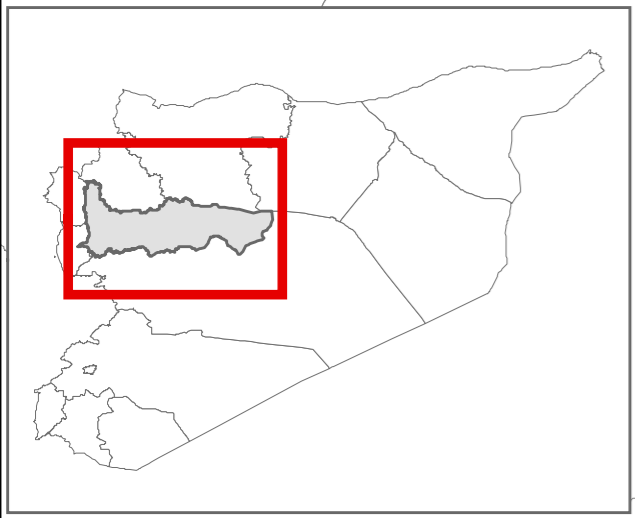
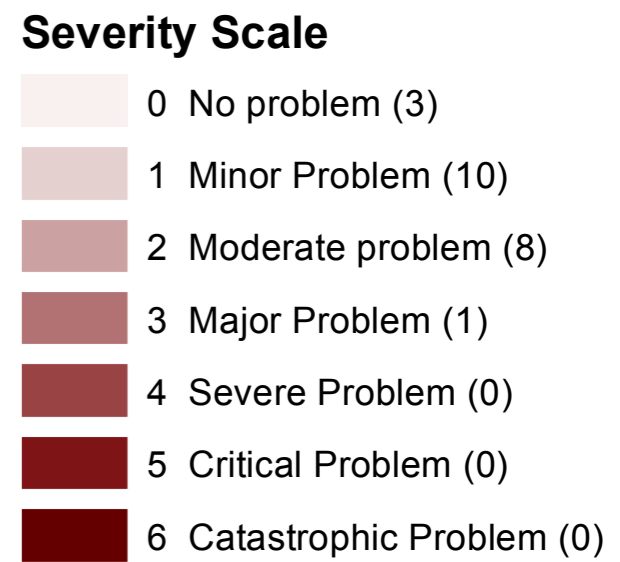
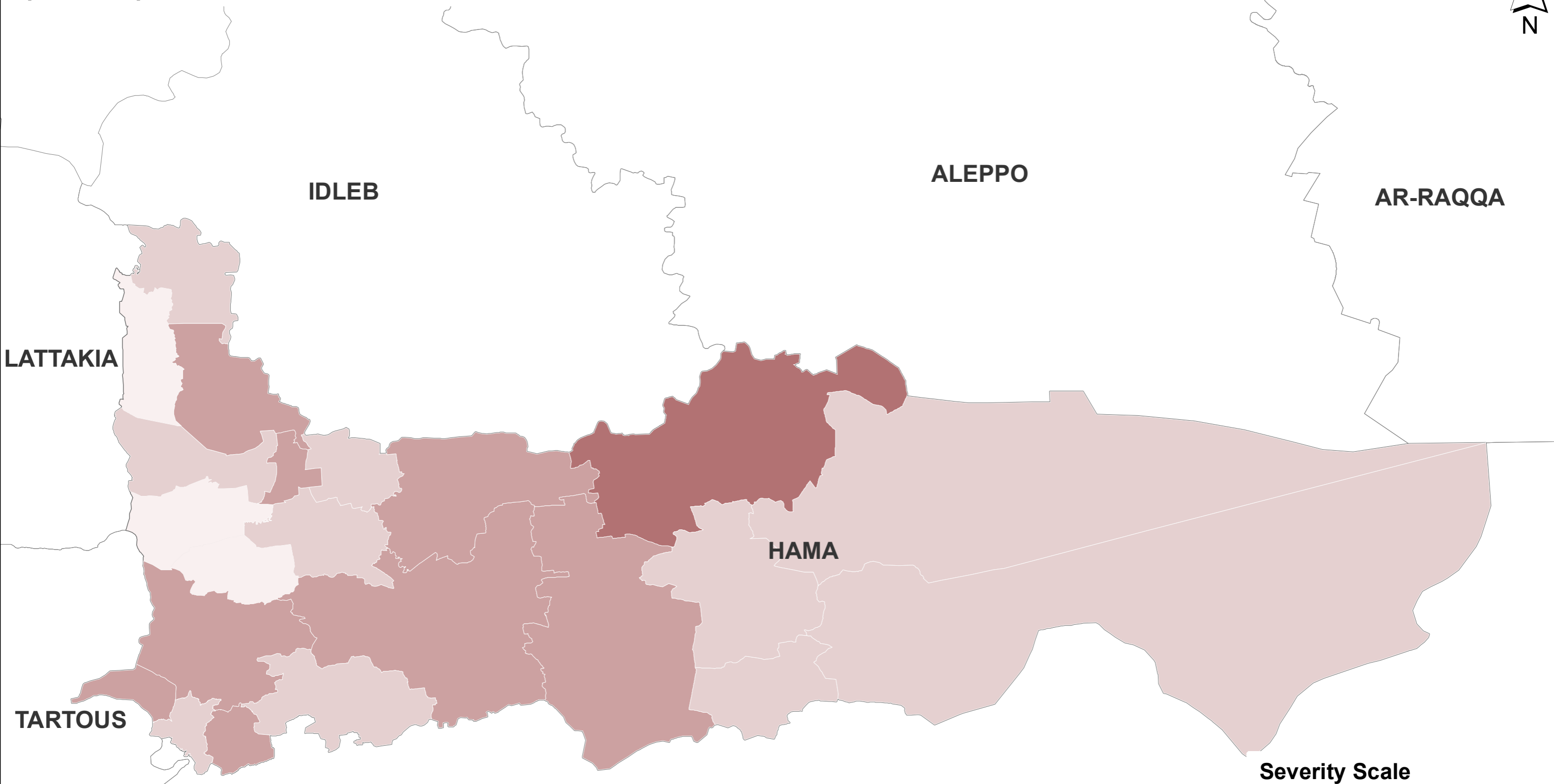
AL-HASAKEH



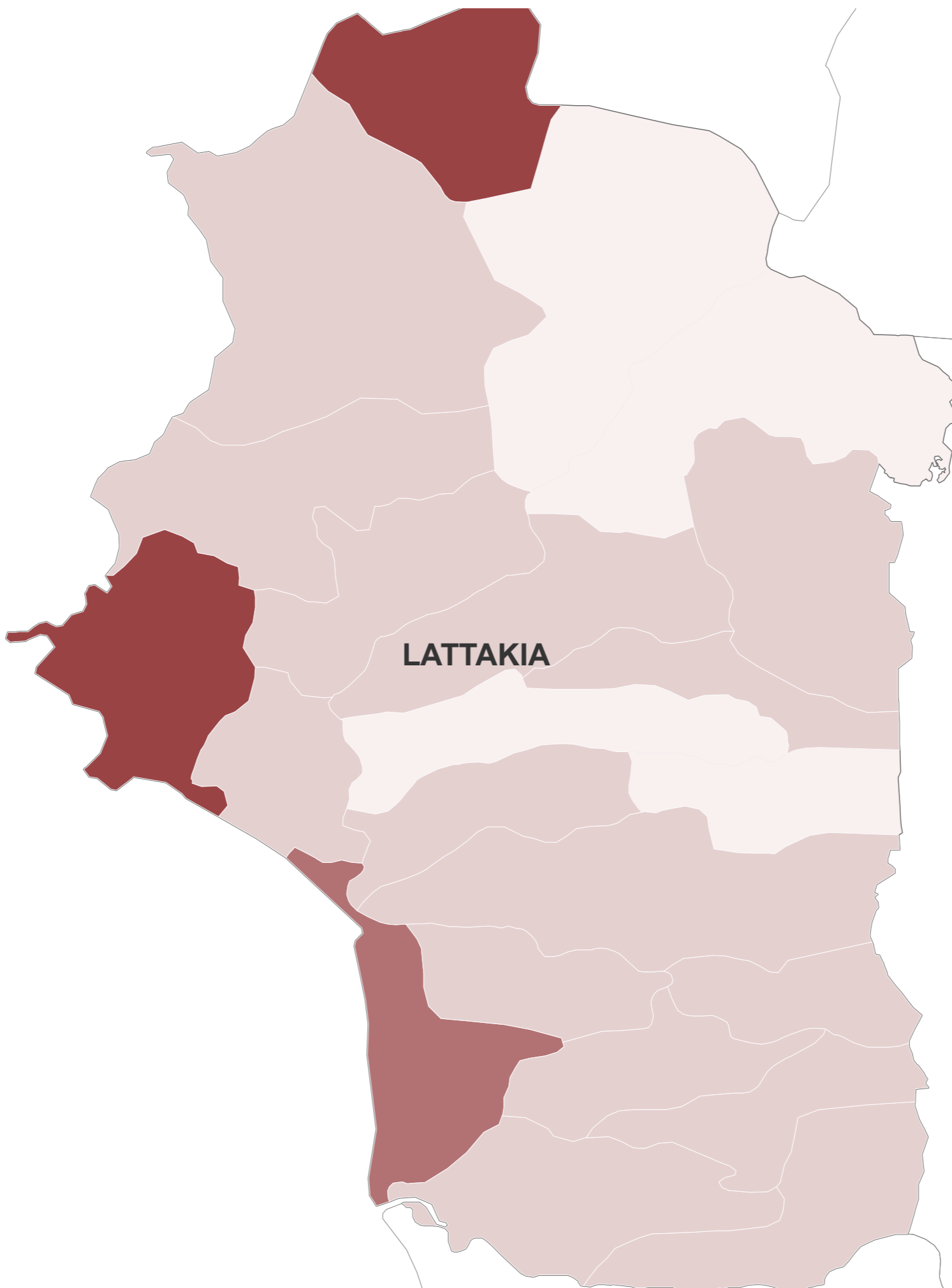
WEIDA



# (HAMA) SEVERITY MAP: IDP CASELOAD AT SUB-DISTRICT, 2018



# (LATTAKIA) SEVERITY MAP: IDP CASELOAD AT SUB-DISTRICT, 2018










**IDLEB**

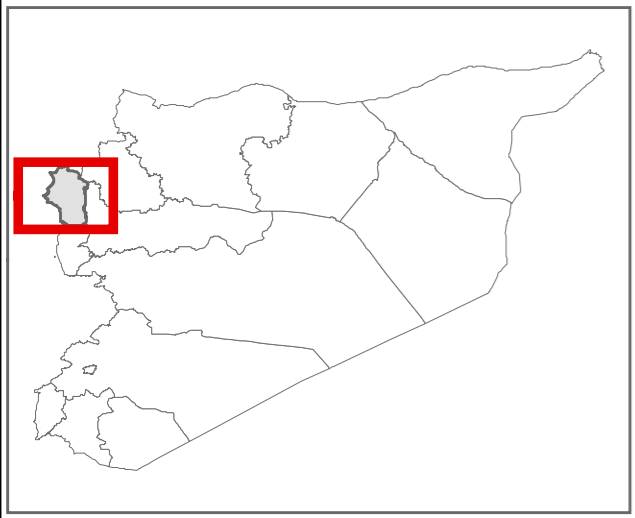
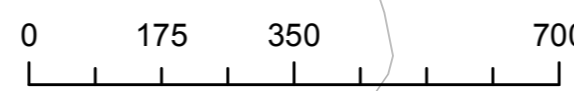
**LATTAKIA**

**HAMA**

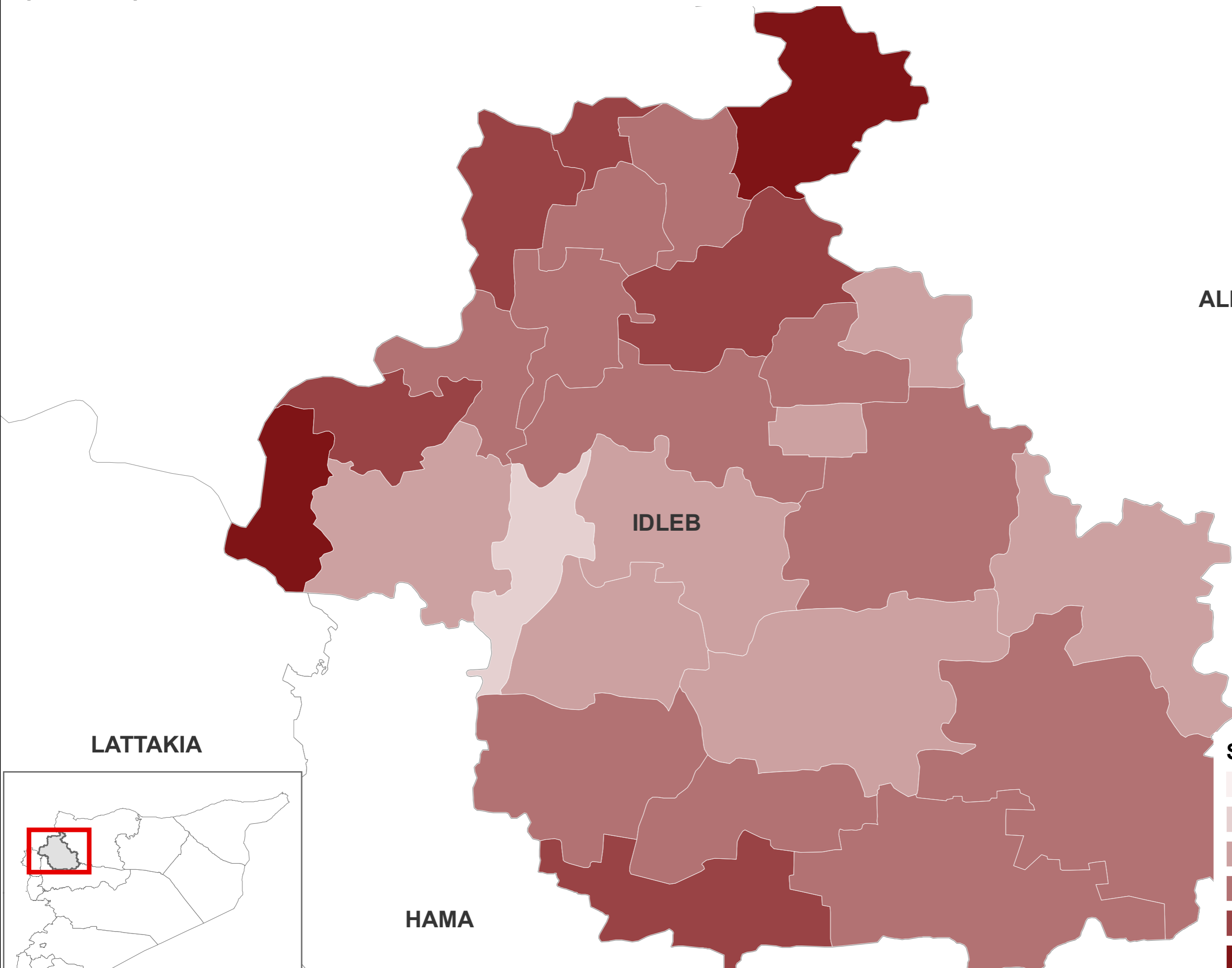
**TARTOUS**

### Severity Scale

-  0 No problem (4)
-  1 Minor Problem (15)
-  2 Moderate problem (0)
-  3 Major Problem (1)
-  4 Severe Problem (2)
-  5 Critical Problem (0)
-  6 Catastrophic Problem (0)



# (IDLEB) SEVERITY MAP: IDP CASELOAD AT SUB-DISTRICT, 2018










ALEPPO

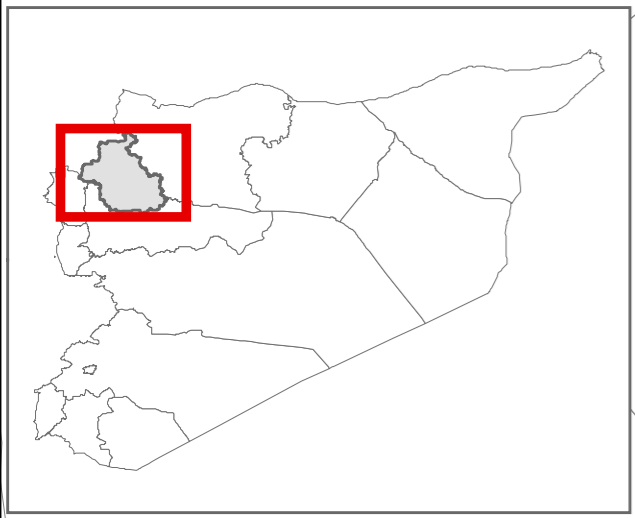

IDLEB

LATTAKIA

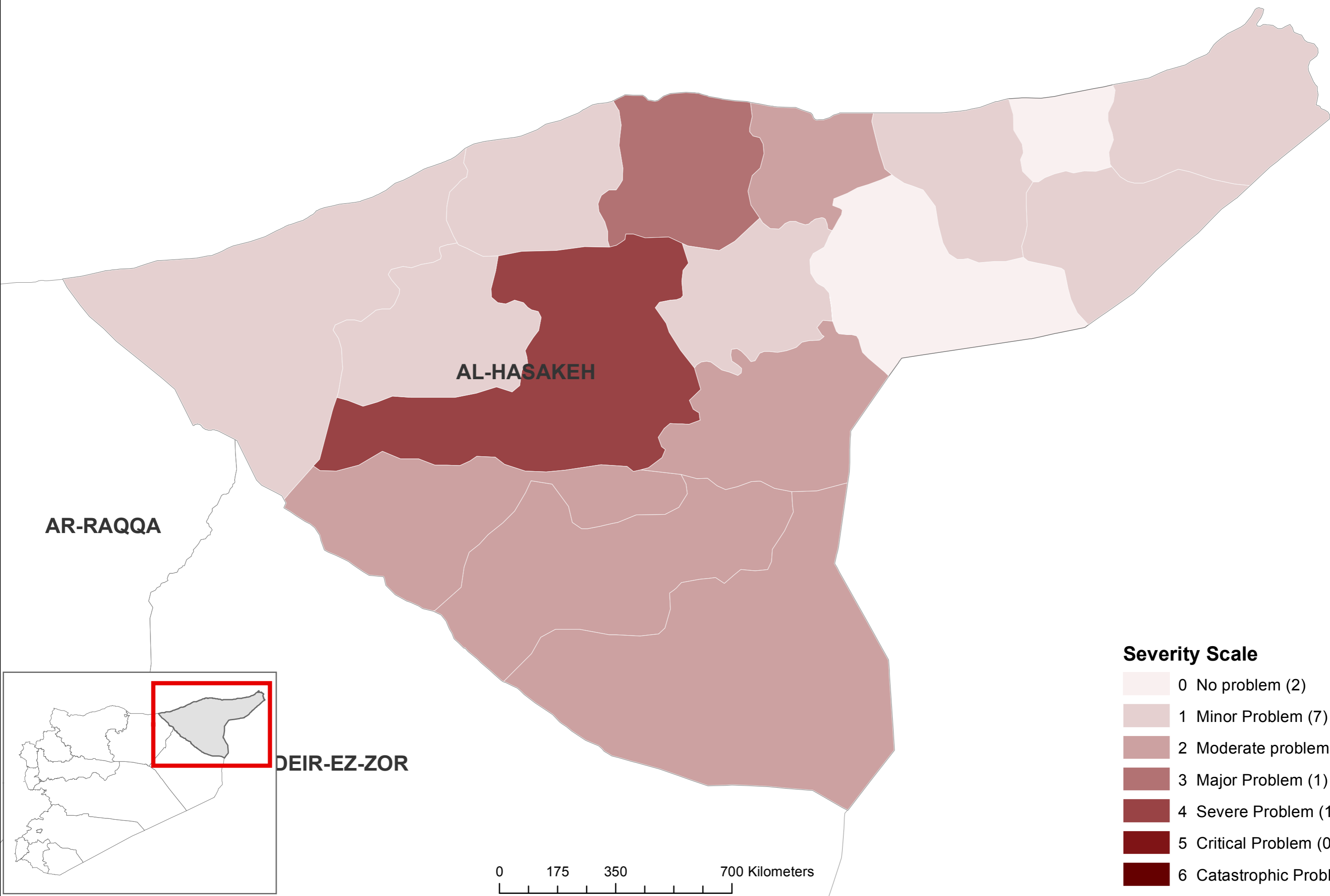
HAMA

### Severity Scale

-  0 No problem (0)
-  1 Minor Problem (1)
-  2 Moderate problem (7)
-  3 Major Problem (11)
-  4 Severe Problem (5)
-  5 Critical Problem (2)
-  6 Catastrophic Problem (0)



# (AL-HASAKEH) SEVERITY MAP: IDP CASELOAD AT SUB-DISTRICT, 2018










AL-HASAKEH

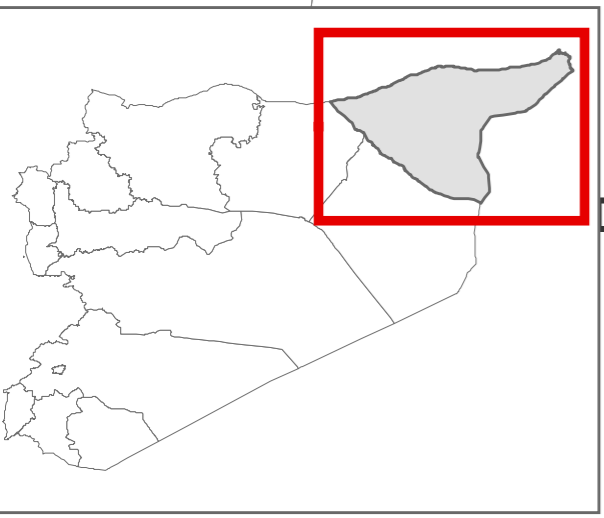
AR-RAQQA

DEIR-EZ-ZOR

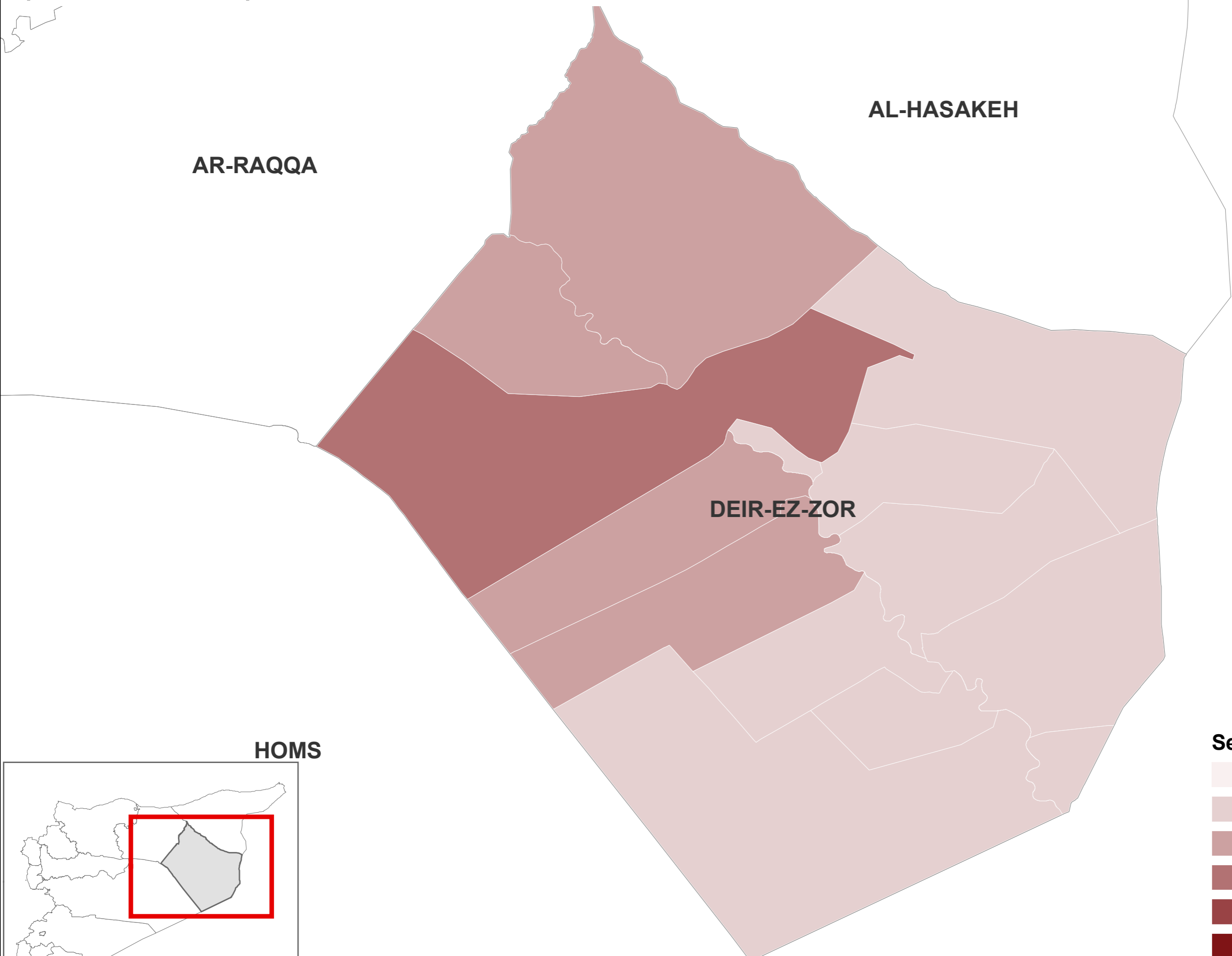
### Severity Scale

-  0 No problem (2)
-  1 Minor Problem (7)
-  2 Moderate problem (5)
-  3 Major Problem (1)
-  4 Severe Problem (1)
-  5 Critical Problem (0)
-  6 Catastrophic Problem (0)

0 175 350 700 Kilometers



# SYRIA (DEIR-EZ-ZOR) SEVERITY MAP: IDP CASELOAD AT SUB-DISTRICT, 2018










AR-RAQQA

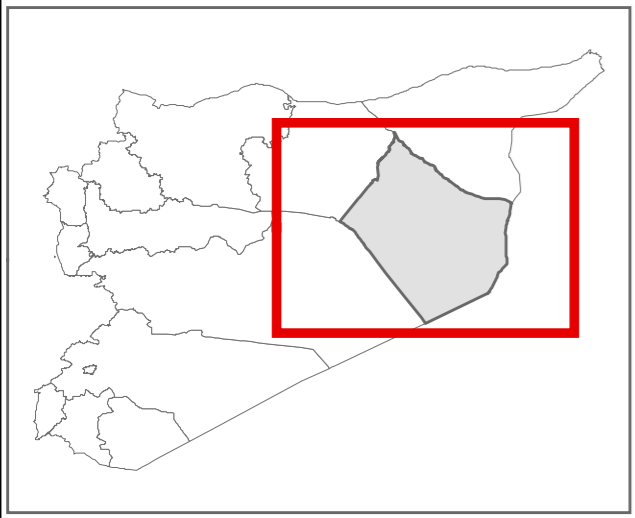
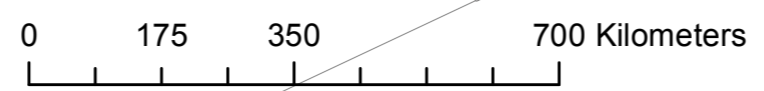
AL-HASAKEH

DEIR-EZ-ZOR

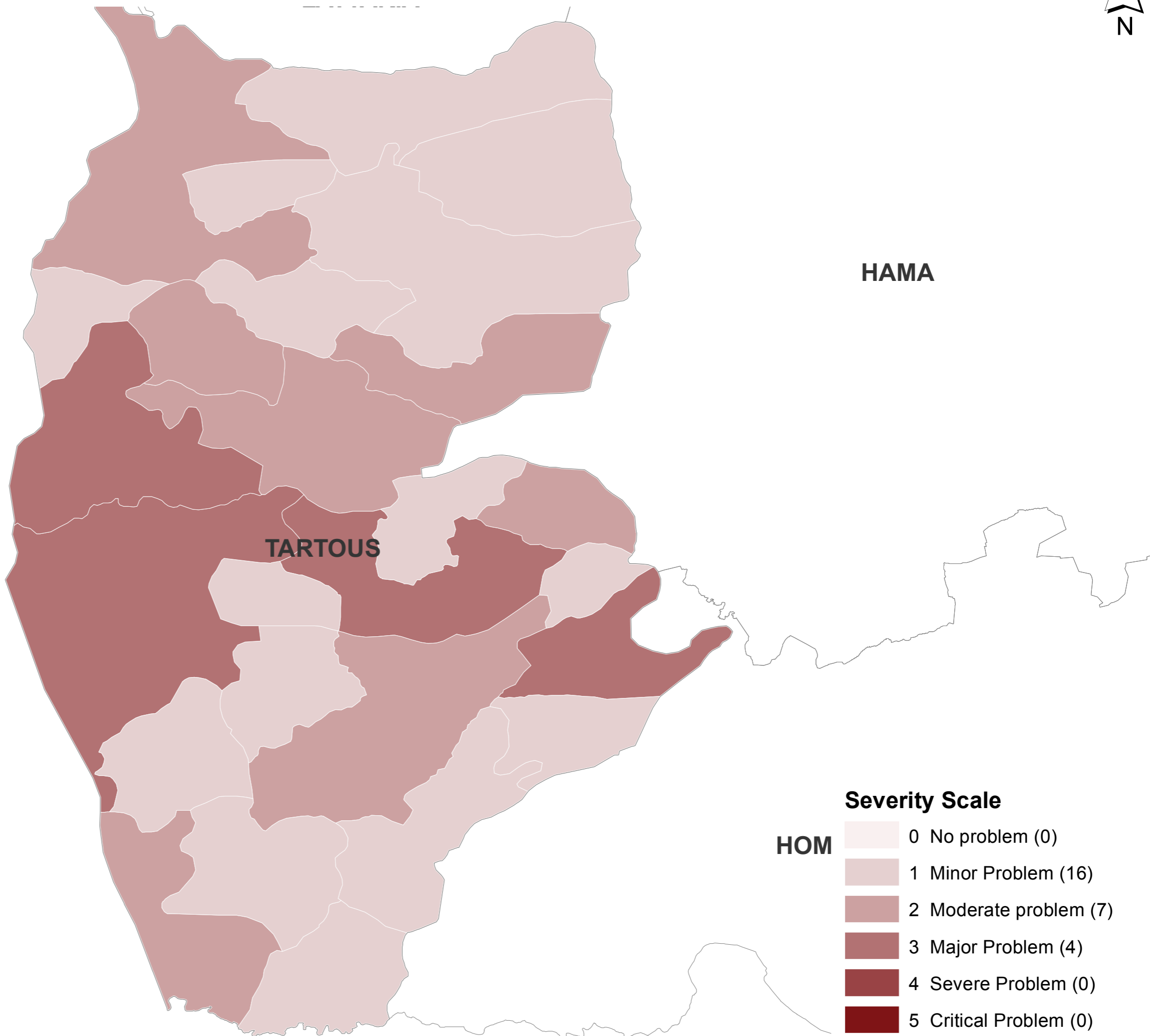
HOMS

### Severity Scale

-  0 No problem (0)
-  1 Minor Problem (9)
-  2 Moderate problem (4)
-  3 Major Problem (1)
-  4 Severe Problem (0)
-  5 Critical Problem (0)
-  6 Catastrophic Problem (0)



# (TARTOUS) SEVERITY MAP: IDP CASELOAD AT SUB-DISTRICT, 2018











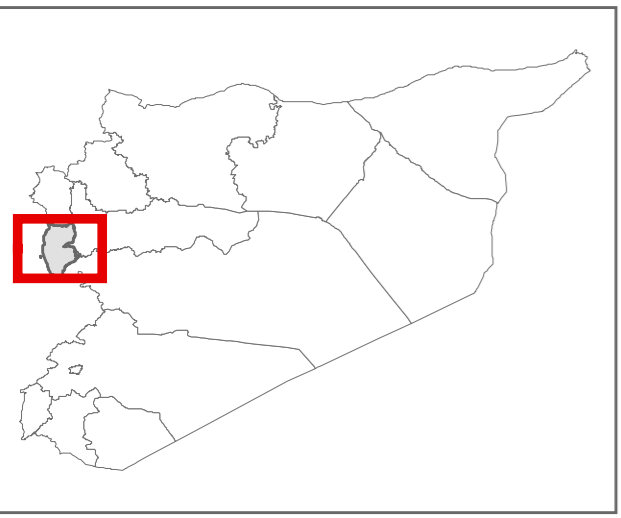
HAMA

TARTOUS

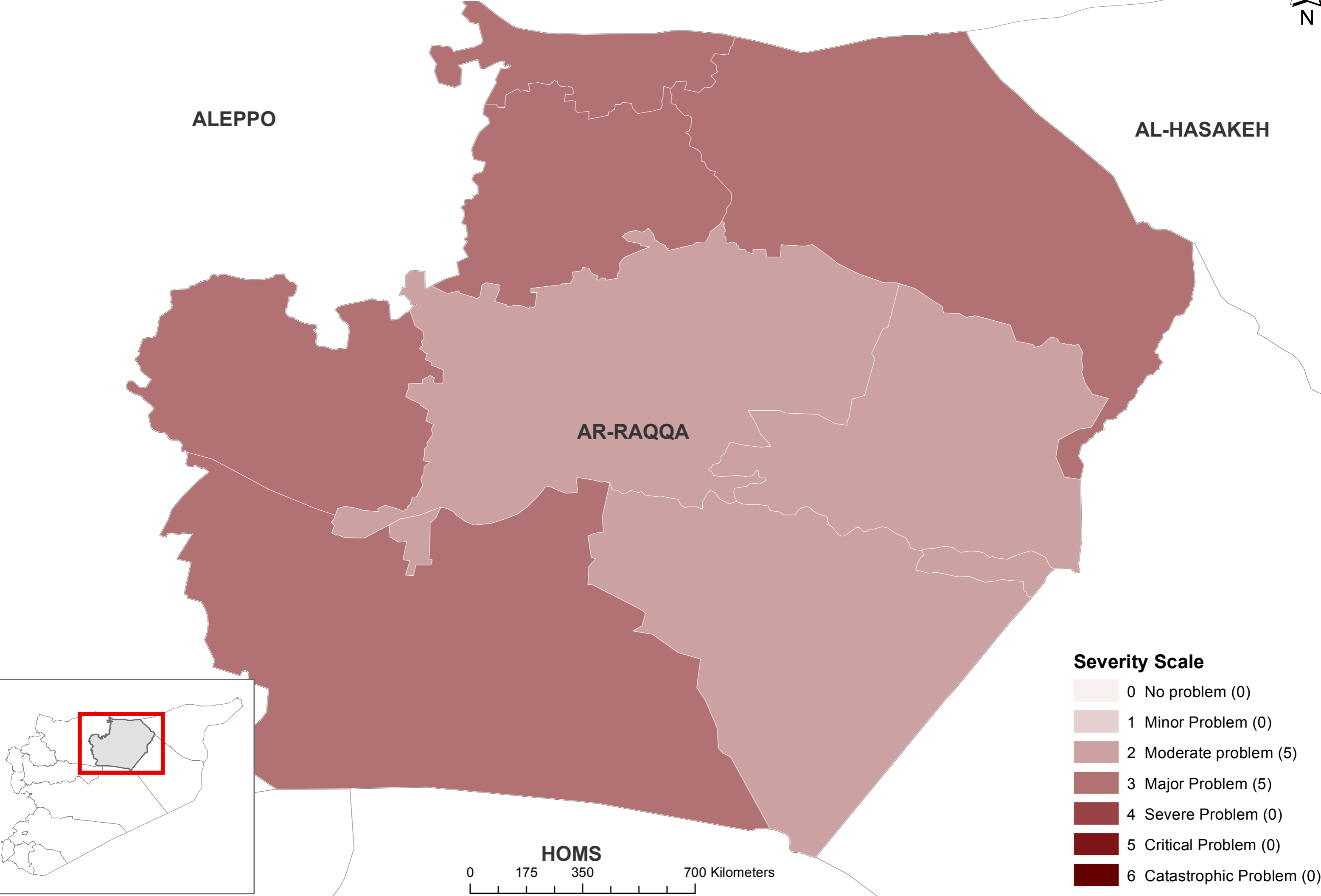
### Severity Scale

HOM

-  0 No problem (0)
-  1 Minor Problem (16)
-  2 Moderate problem (7)
-  3 Major Problem (4)
-  4 Severe Problem (0)
-  5 Critical Problem (0)
-  6 Catastrophic Problem (0)



# (AR-RAQQA) SEVERITY MAP: IDP CASELOAD AT SUB-DISTRICT, 2018



ALEPPO








AL-HASAKEH

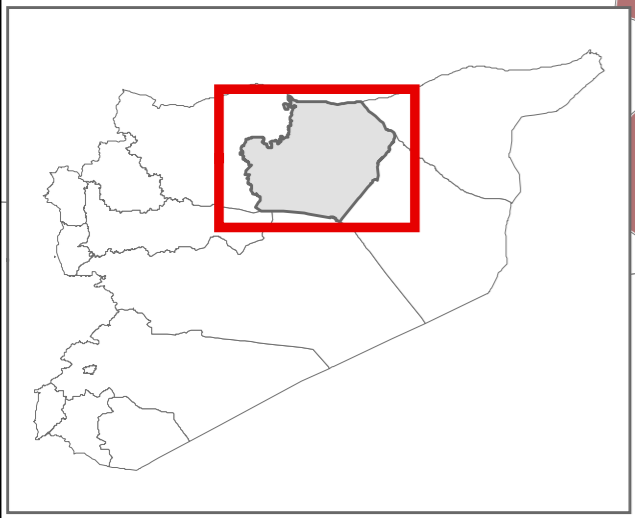
AR-RAQQA

HOMS

0 175 350 700 Kilometers

### Severity Scale

-  0 No problem (0)
-  1 Minor Problem (0)
-  2 Moderate problem (5)
-  3 Major Problem (5)
-  4 Severe Problem (0)
-  5 Critical Problem (0)
-  6 Catastrophic Problem (0)



# (DARA) SEVERITY MAP: IDP CASELOAD AT SUB-DISTRICT, 2018










RURAL DAMASCUS

QUNEITRA

DAR'A

AS-SWEIDA

### Severity Scale

-  0 No problem (1)
-  1 Minor Problem (1)
-  2 Moderate problem (6)
-  3 Major Problem (3)
-  4 Severe Problem (5)
-  5 Critical Problem (1)
-  6 Catastrophic Problem (0)

0 175 350 700 Kilometers





# (AS-SWEIDA) SEVERITY MAP: IDP CASELOAD AT SUB-DISTRICT, 2018










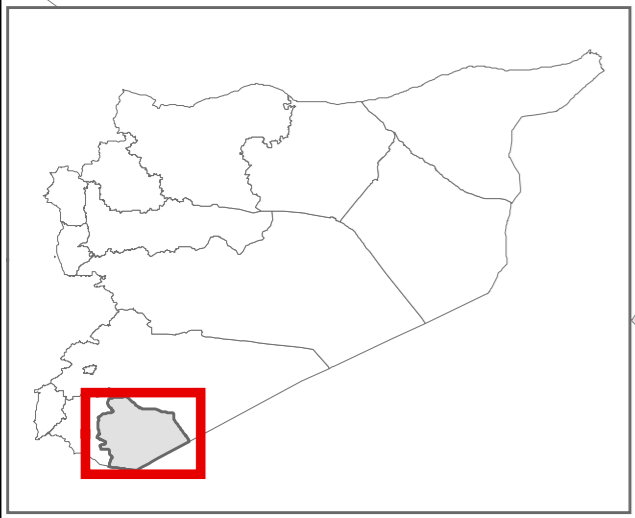
DAR'A

RURAL DAMASCUS

AS-SWEIDA

### Severity Scale

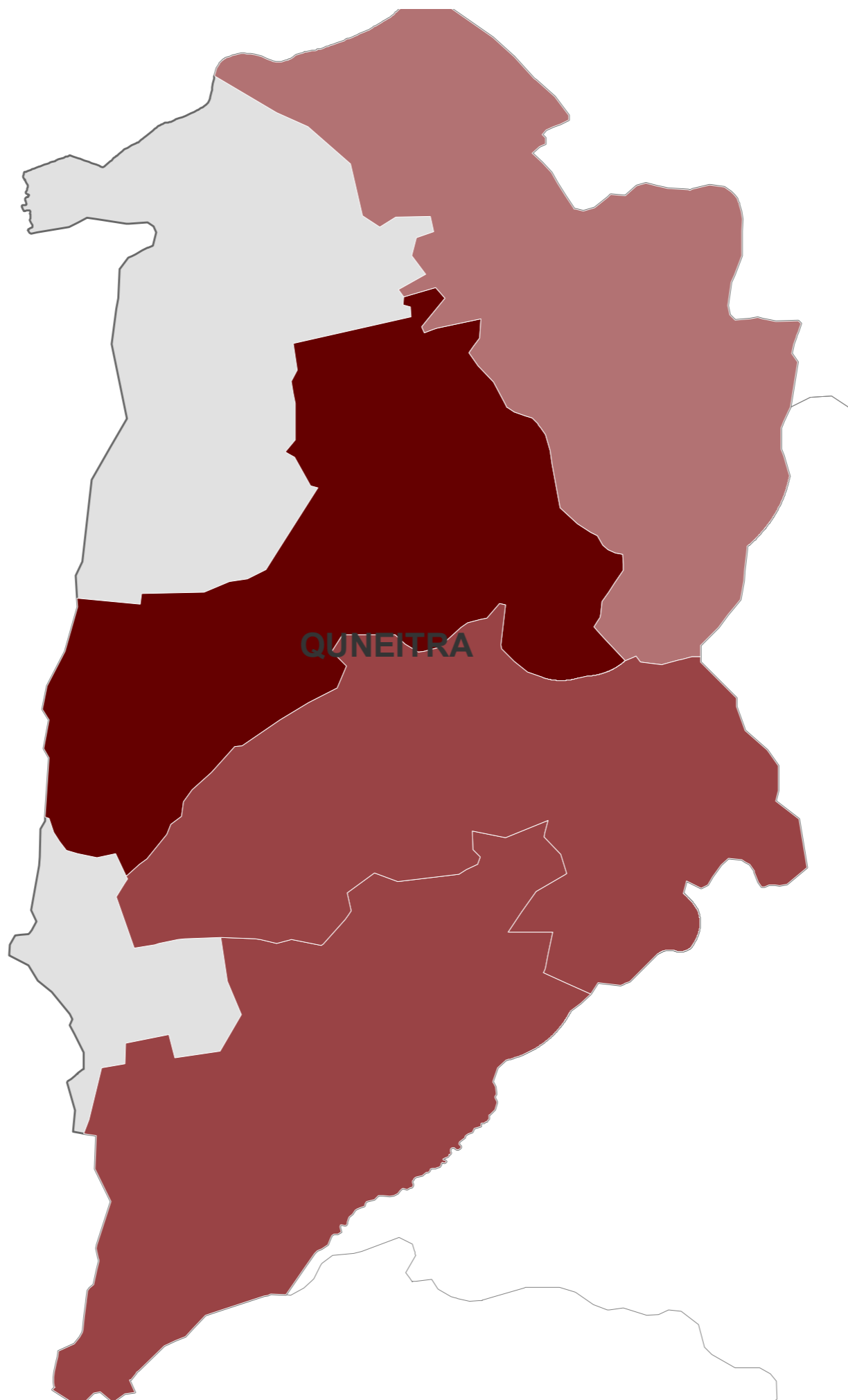
-  0 No problem (0)
-  1 Minor Problem (6)
-  2 Moderate problem (6)
-  3 Major Problem (0)
-  4 Severe Problem (0)
-  5 Critical Problem (0)
-  6 Catastrophic Problem (0)



# (QUNEITRA) SEVERITY MAP: IDP CASELOAD AT SUB-DISTRICT, 2018










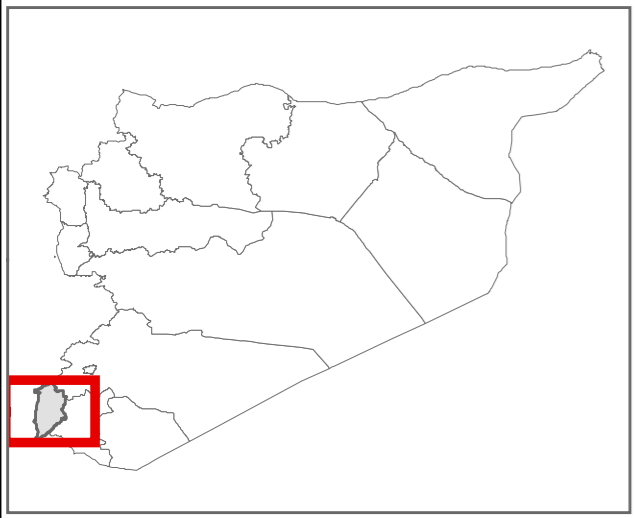
RURAL DAMASCUS



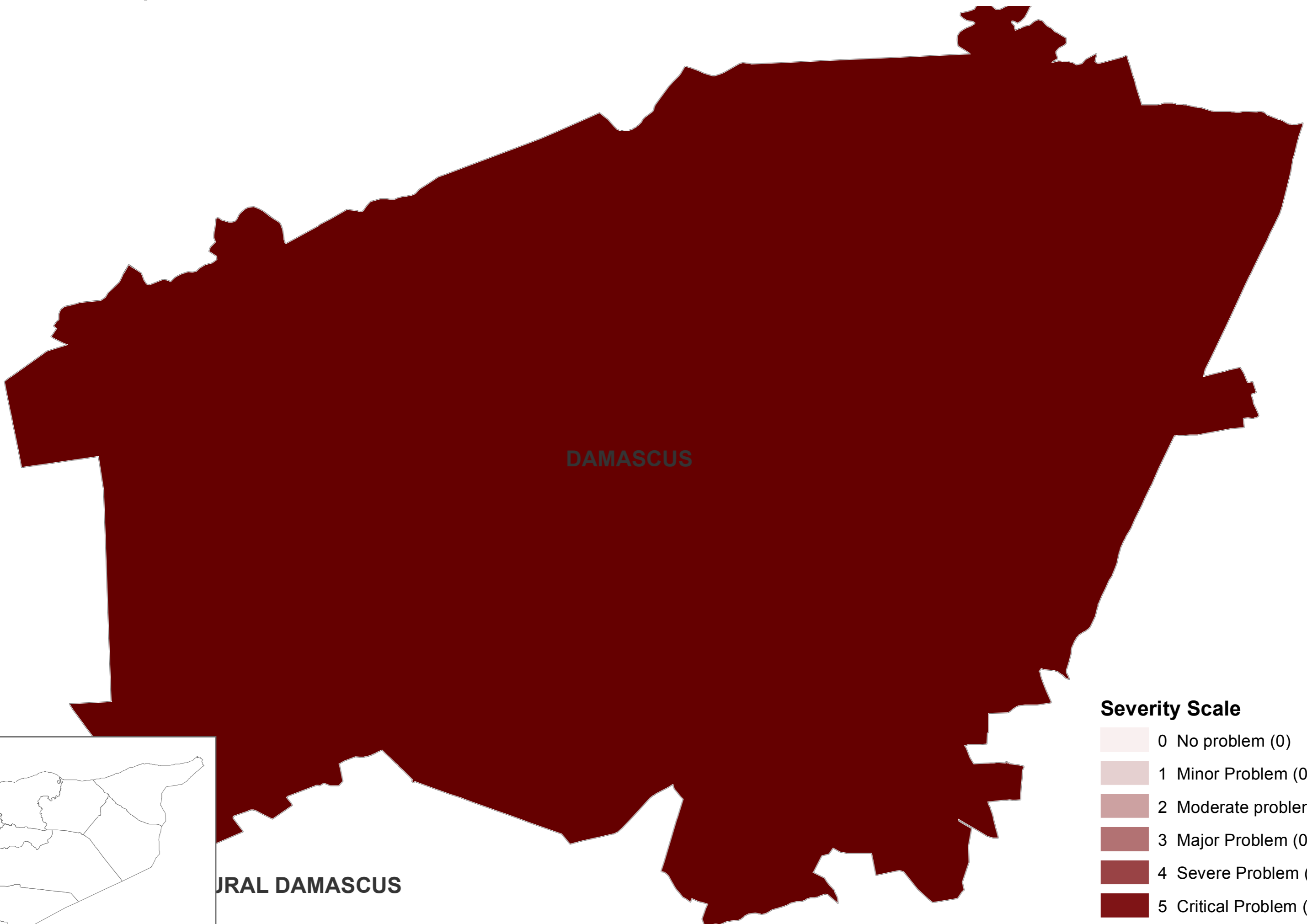
DAR'A

### Severity Scale

-  0 No problem (0)
-  1 Minor Problem (0)
-  2 Moderate problem (0)
-  3 Major Problem (1)
-  4 Severe Problem (2)
-  5 Critical Problem (0)
-  6 Catastrophic Problem (1)



# (DAMASCUS) SEVERITY MAP: INTENSITY OF CONFLICT AT SUB-DISTRICT, 2018

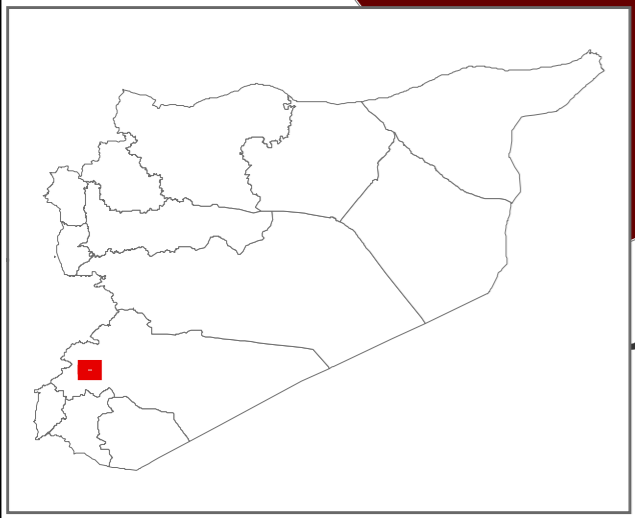


DAMASCUS

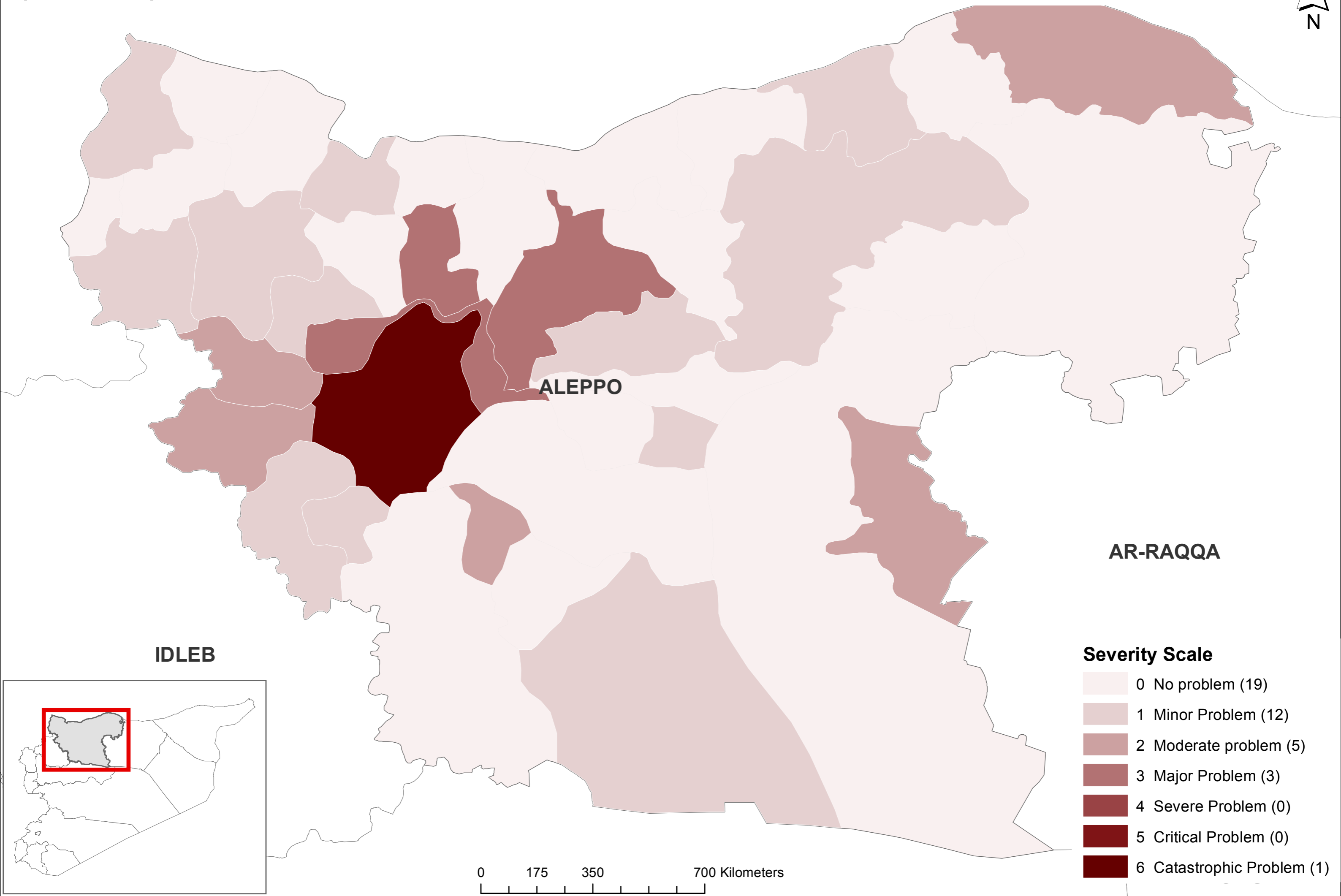
### Severity Scale

- 0 No problem (0)
- 1 Minor Problem (0)
- 2 Moderate problem (0)
- 3 Major Problem (0)
- 4 Severe Problem (0)
- 5 Critical Problem (0)
- 6 Catastrophic Problem (1)

RURAL DAMASCUS



# (ALEPPO) SEVERITY MAP: INTENSITY OF CONFLICT AT SUB-DISTRICT, 2018



**ALEPPO**

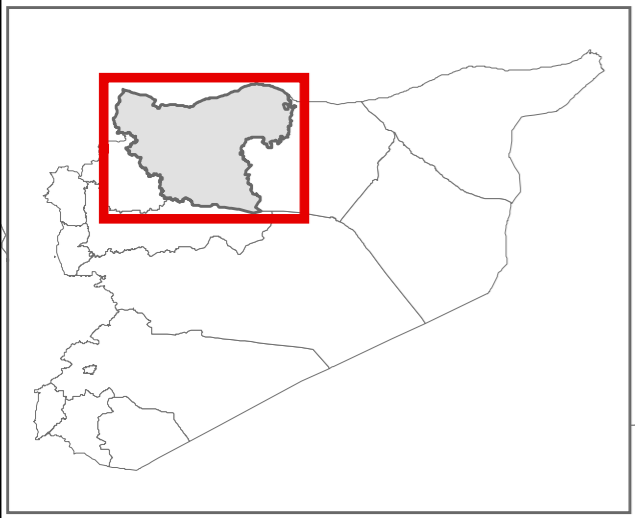
**AR-RAQQA**

**IDLEB**

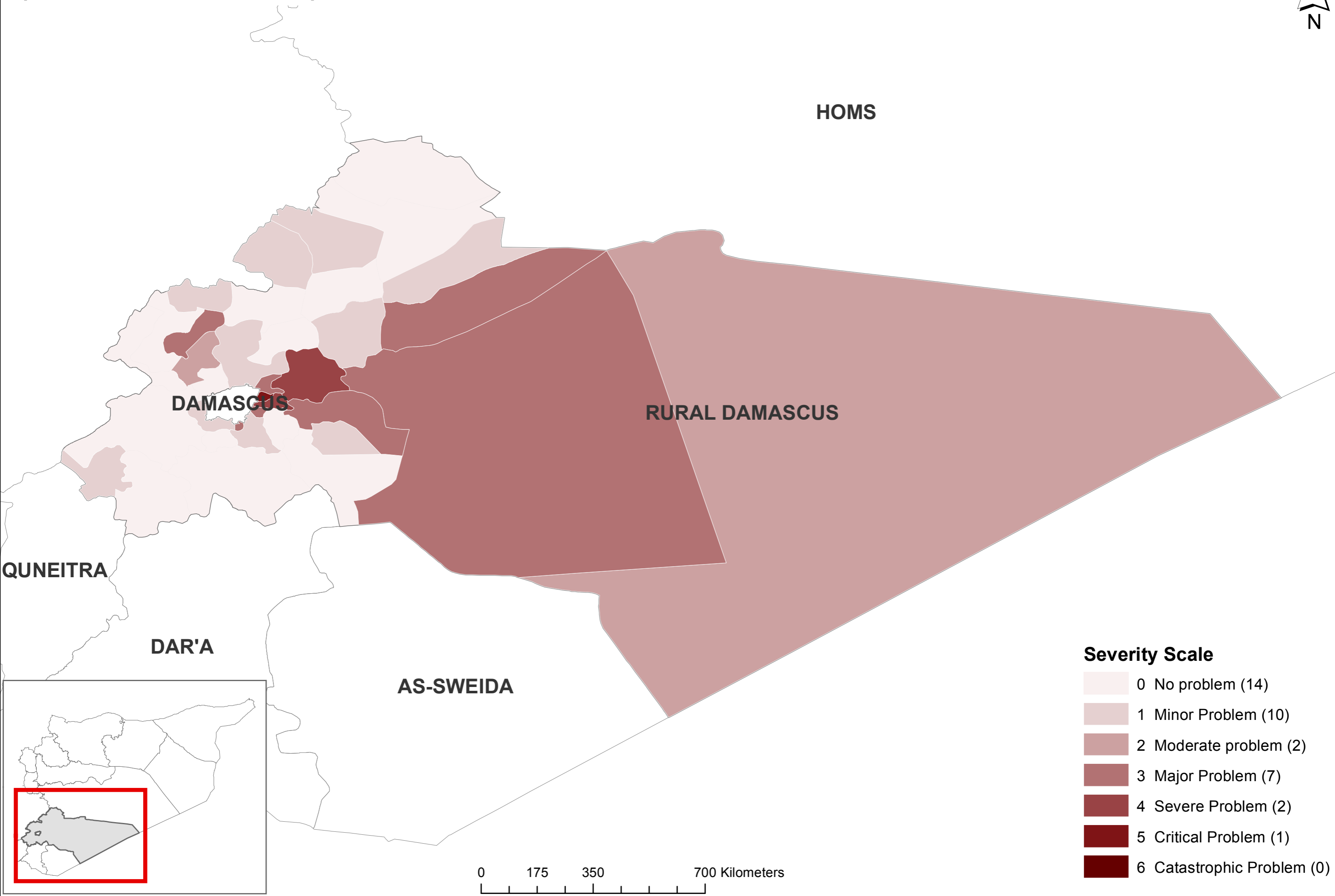
### Severity Scale

- 0 No problem (19)
- 1 Minor Problem (12)
- 2 Moderate problem (5)
- 3 Major Problem (3)
- 4 Severe Problem (0)
- 5 Critical Problem (0)
- 6 Catastrophic Problem (1)

0 175 350 700 Kilometers

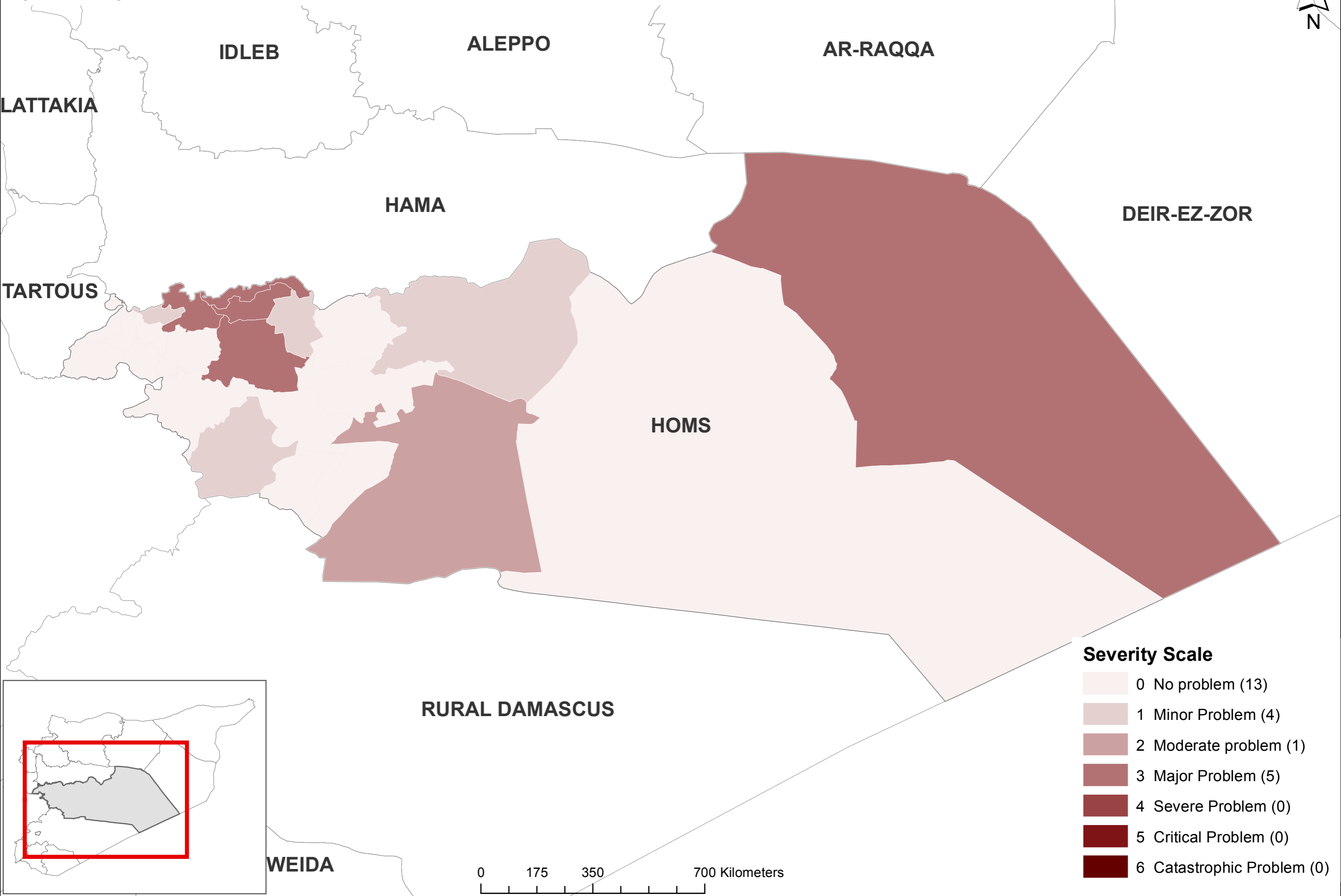


# (RURAL DAMASCUS) SEVERITY MAP: INTENSITY OF CONFLICT AT SUB-DISTRICT, 2018



# (HOMS) SEVERITY MAP: INTENSITY OF CONFLICT AT SUB-DISTRICT, 2018

AL-HASAKEH



IDLEB

ALEPPO

AR-RAQQA

LATTAKIA

HAMA

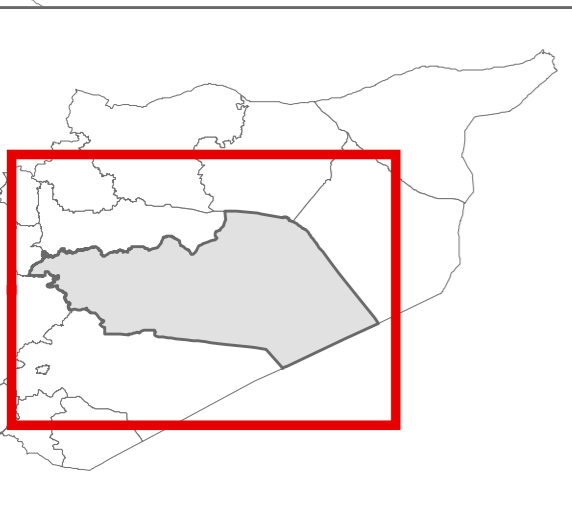
DEIR-EZ-ZOR

TARTOUS

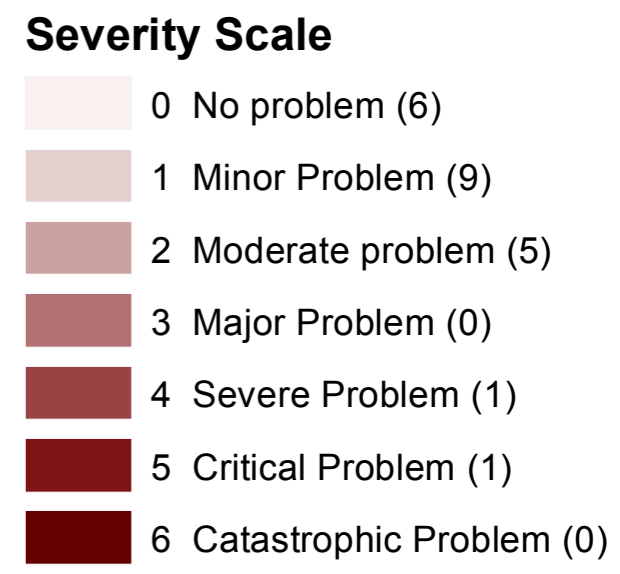
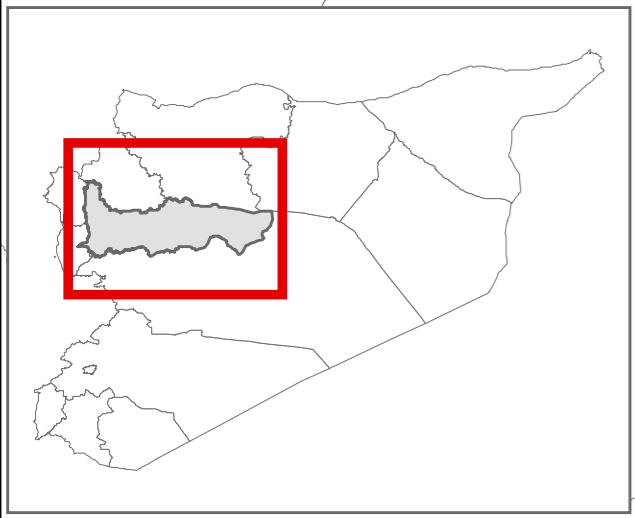
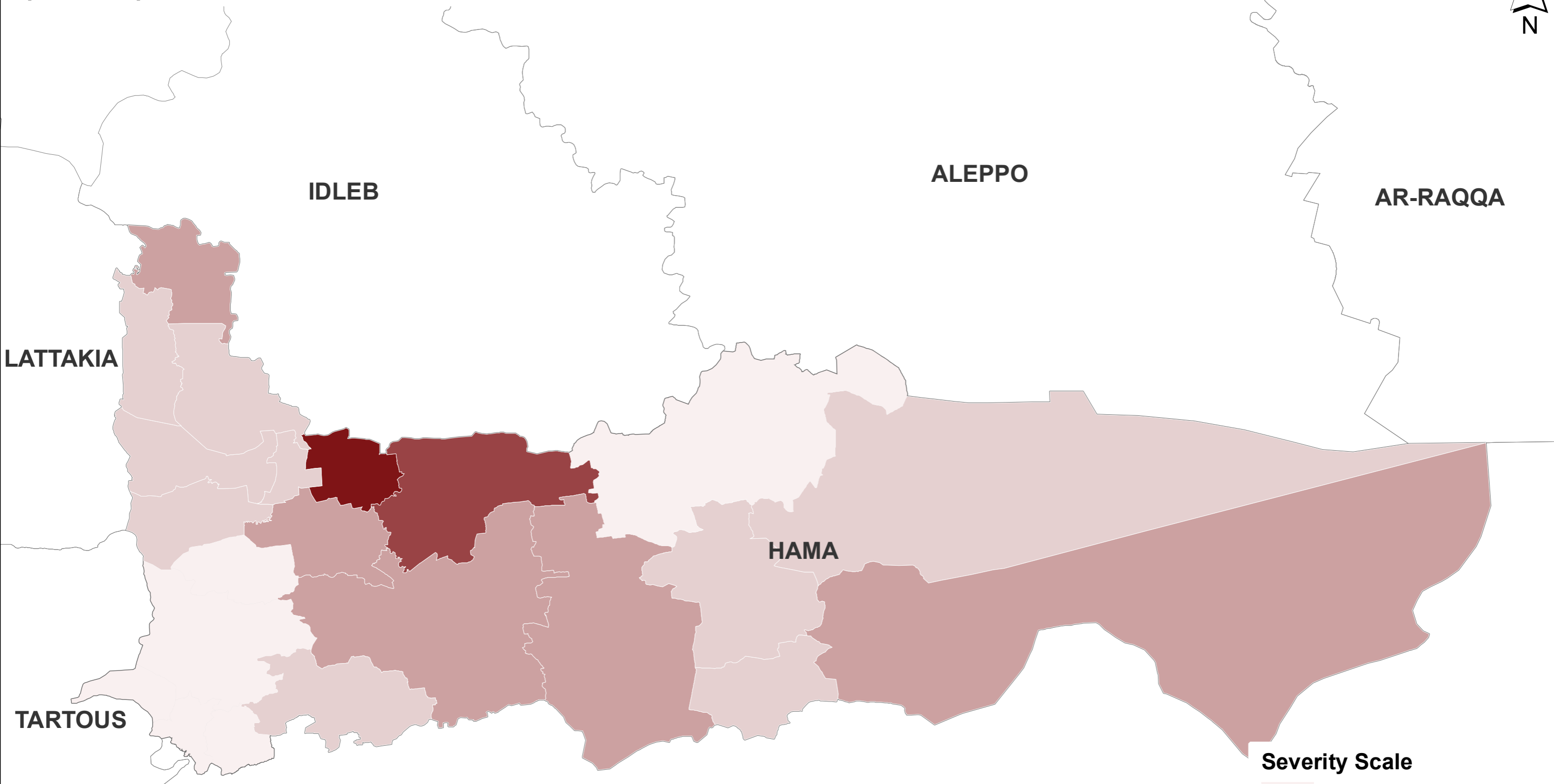
HOMS

RURAL DAMASCUS

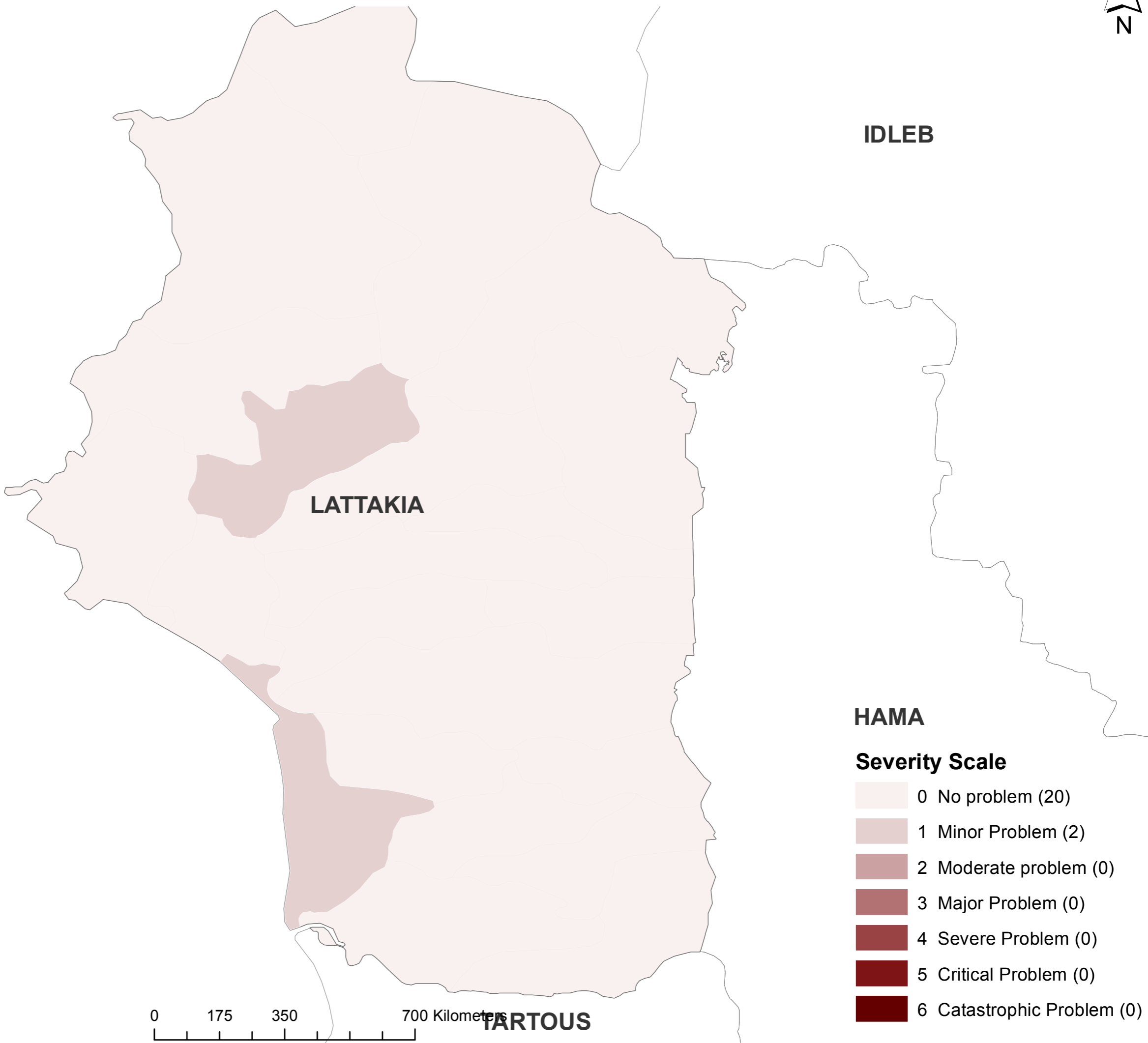
WEIDA



# (HAMA) SEVERITY MAP: INTENSITY OF CONFLICT AT SUB-DISTRICT, 2018

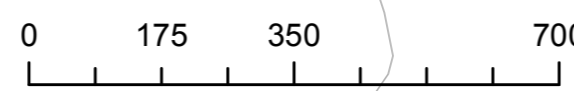
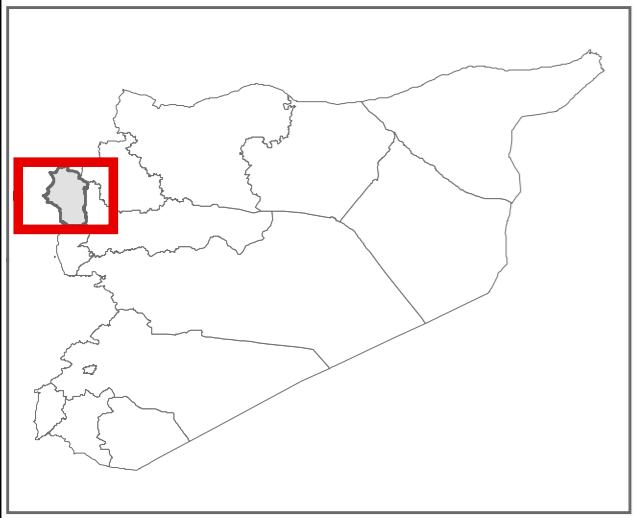


# (LATTAKIA) SEVERITY MAP: INTENSITY OF CONFLICT AT SUB-DISTRICT, 2018



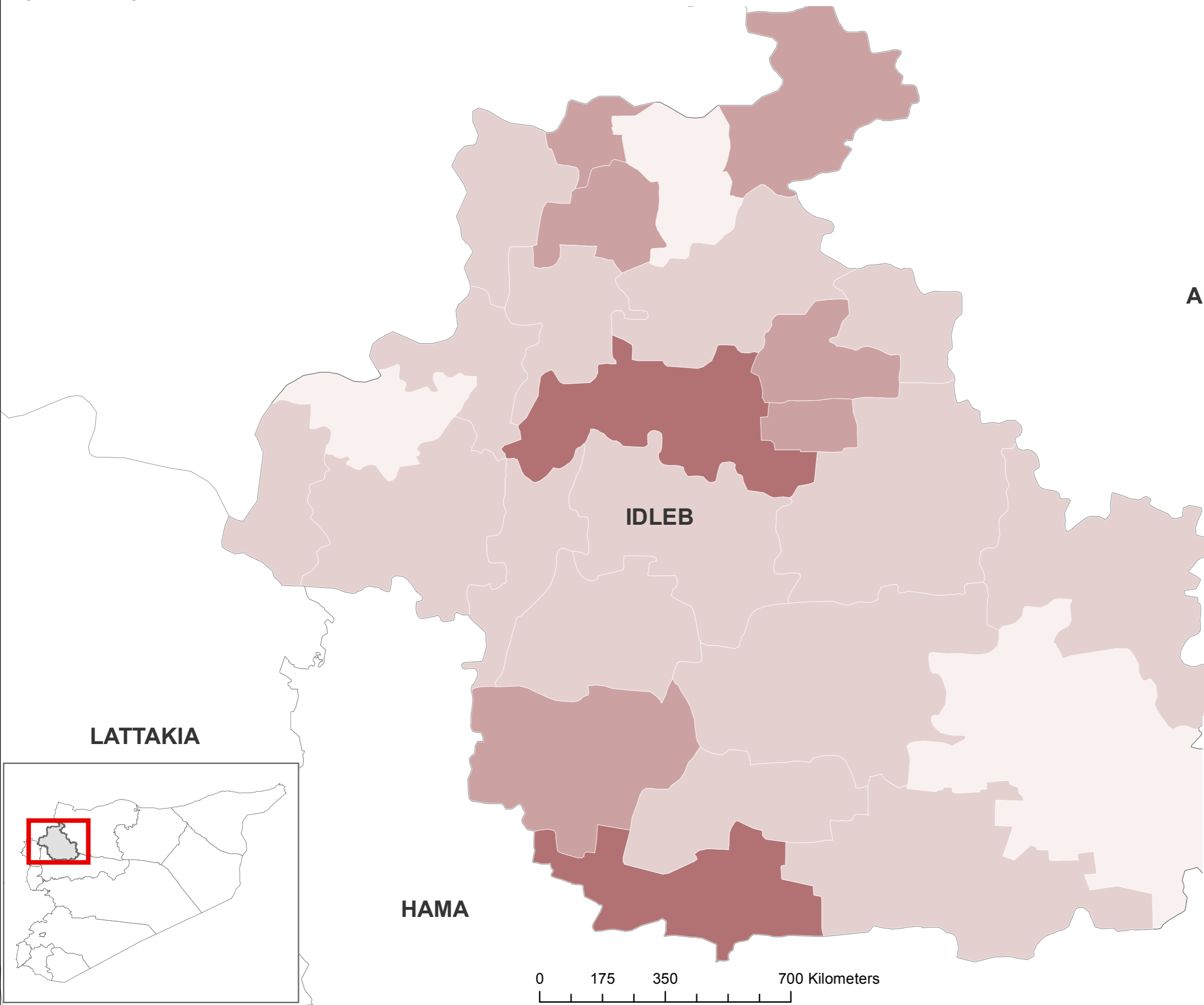
### Severity Scale

- 0 No problem (20)
- 1 Minor Problem (2)
- 2 Moderate problem (0)
- 3 Major Problem (0)
- 4 Severe Problem (0)
- 5 Critical Problem (0)
- 6 Catastrophic Problem (0)





# (IDLEB) SEVERITY MAP: INTENSITY OF CONFLICT AT SUB-DISTRICT, 2018



ALEPPO

IDLEB

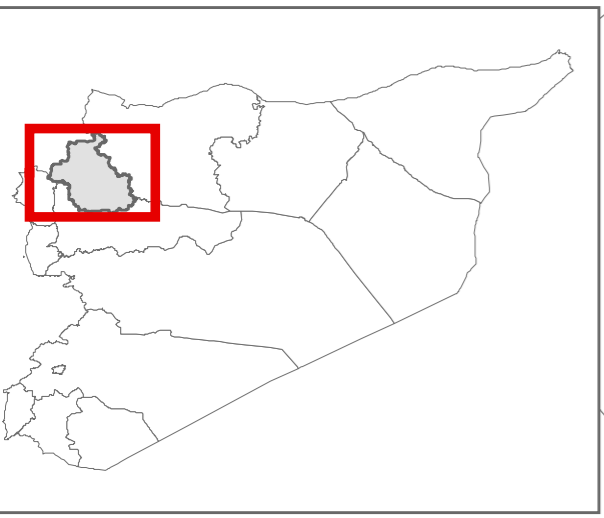
LATTAKIA

HAMA

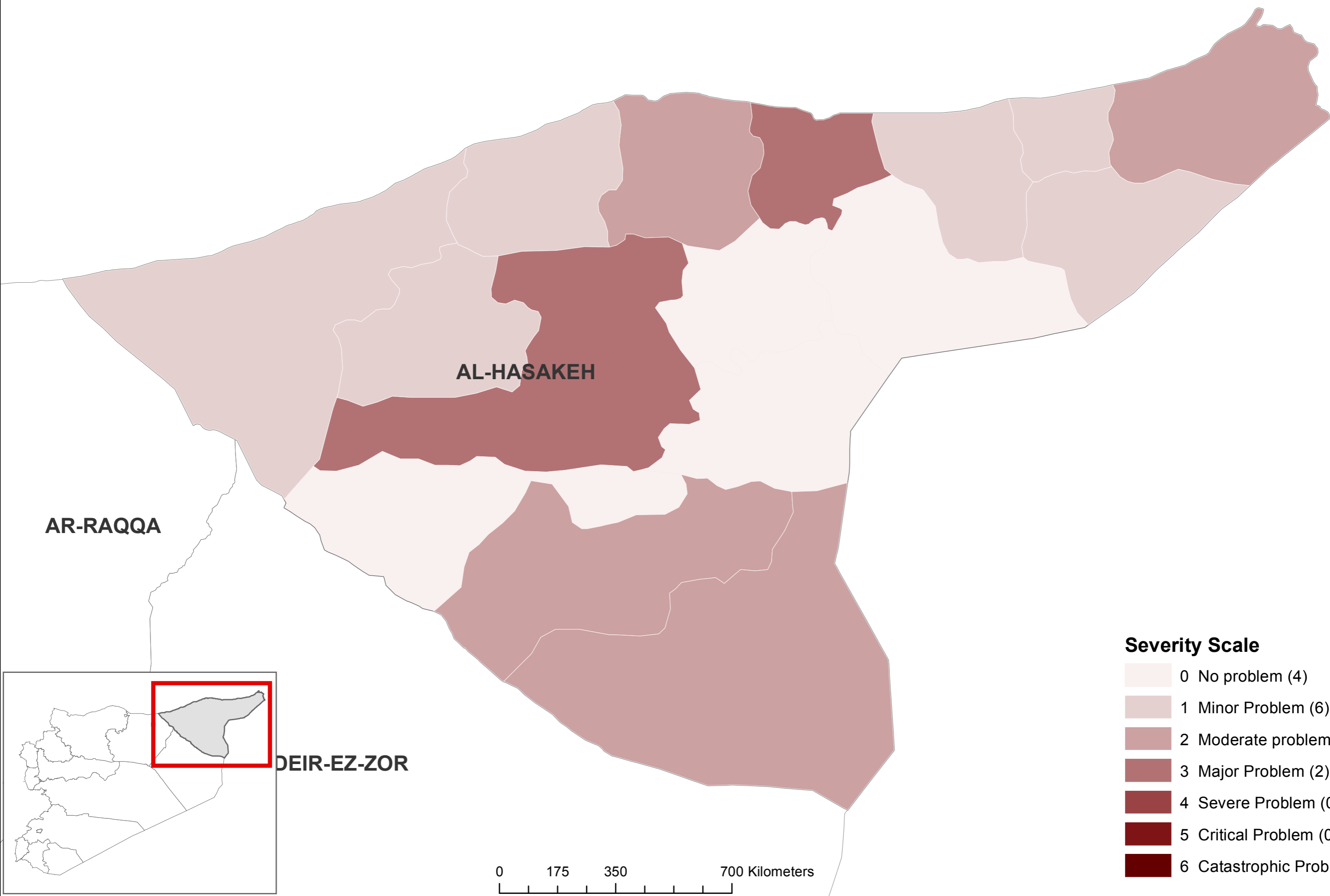
### Severity Scale

- 0 No problem (3)
- 1 Minor Problem (15)
- 2 Moderate problem (6)
- 3 Major Problem (2)
- 4 Severe Problem (0)
- 5 Critical Problem (0)
- 6 Catastrophic Problem (0)

0 175 350 700 Kilometers



# (AL-HASAKEH) SEVERITY MAP: INTENSITY OF CONFLICT AT SUB-DISTRICT, 2018



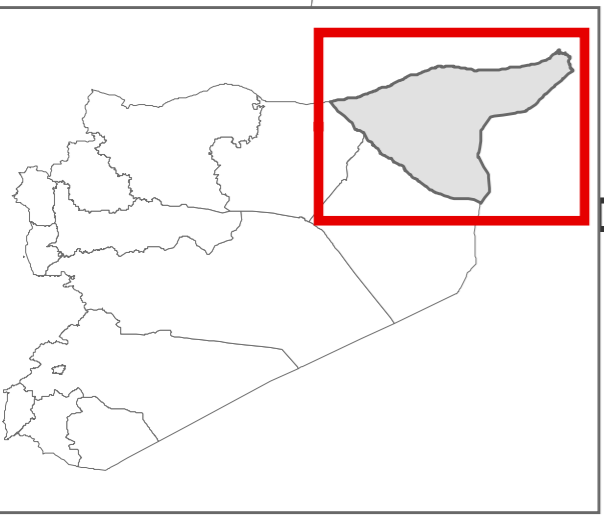
AL-HASAKEH

AR-RAQQA

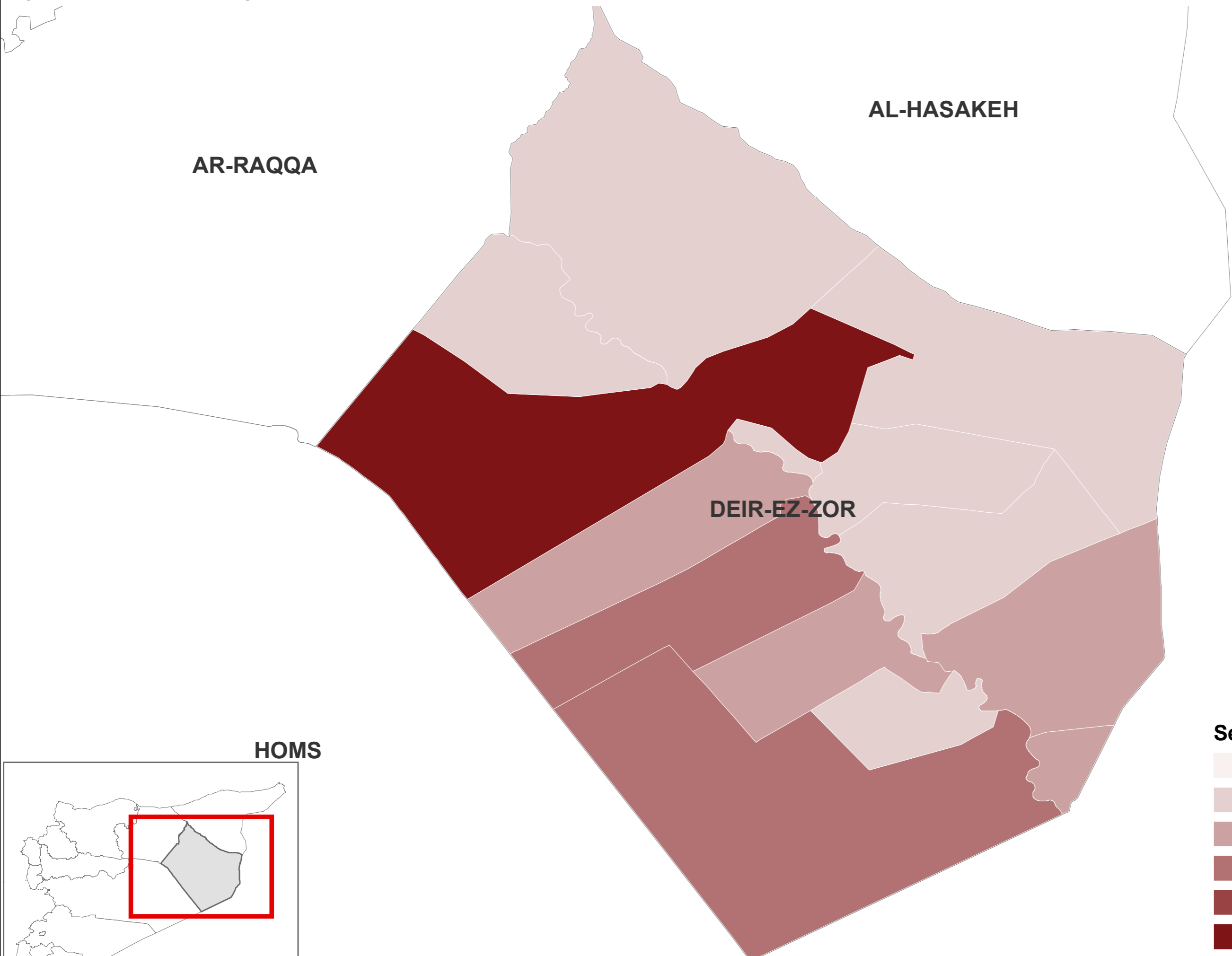
DEIR-EZ-ZOR

### Severity Scale

- 0 No problem (4)
- 1 Minor Problem (6)
- 2 Moderate problem (4)
- 3 Major Problem (2)
- 4 Severe Problem (0)
- 5 Critical Problem (0)
- 6 Catastrophic Problem (0)



# SYRIA (DEIR-EZ-ZOR) SEVERITY MAP: INTENSITY OF CONFLICT AT SUB-DISTRICT, 2018



AR-RAQQA

AL-HASAKEH

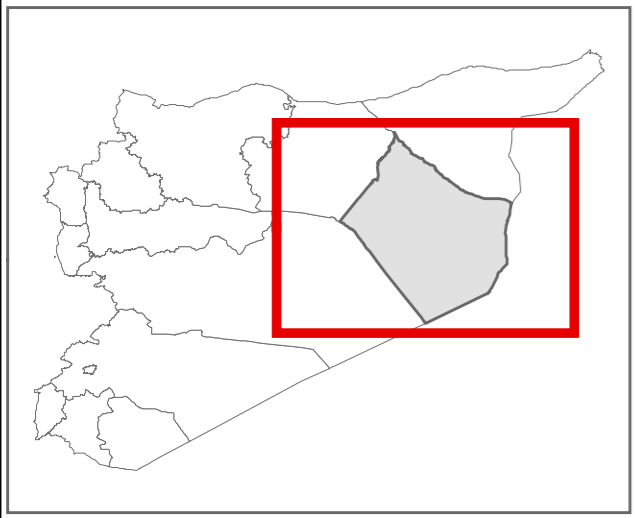
DEIR-EZ-ZOR

HOMS

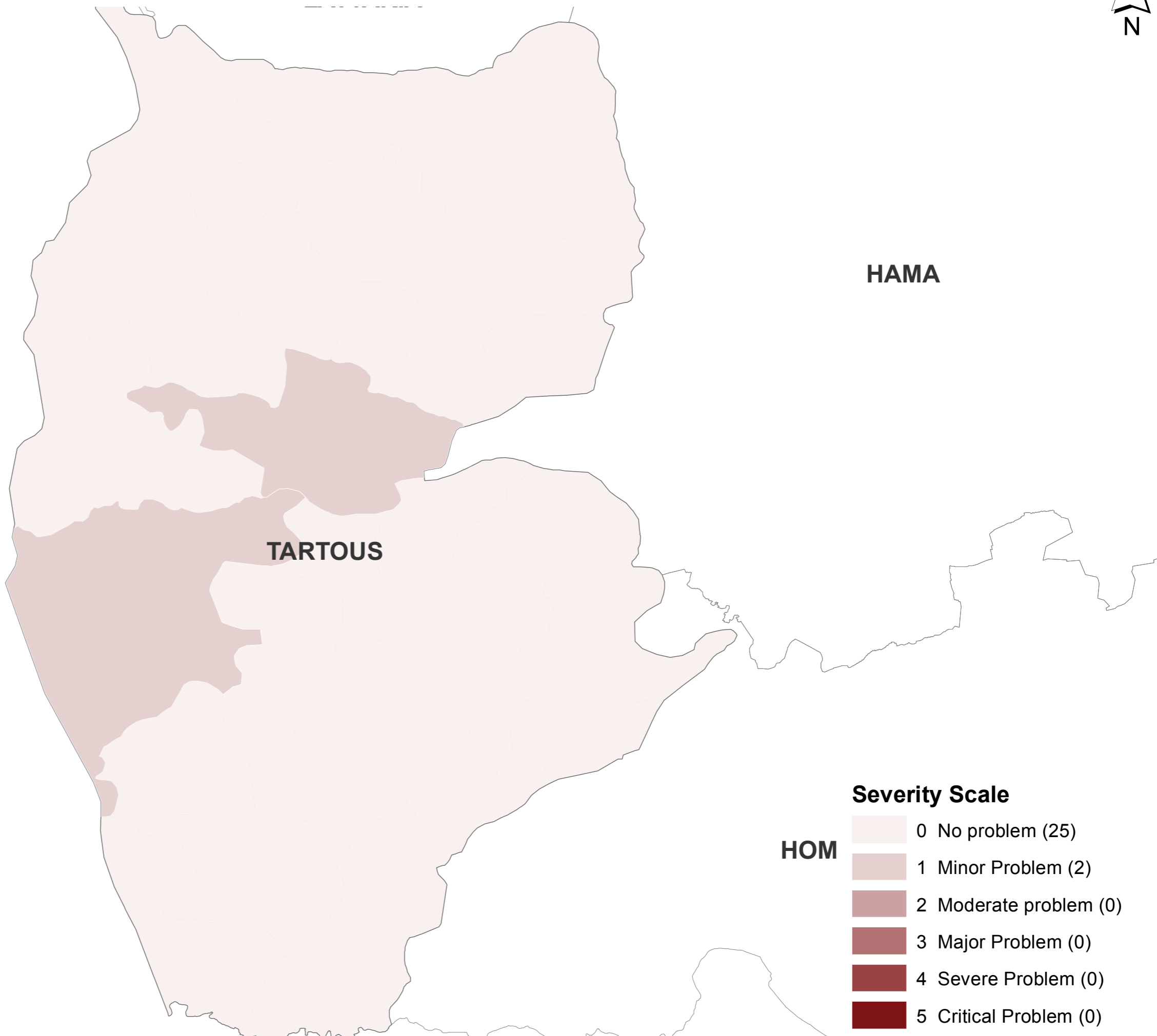
### Severity Scale

- 0 No problem (0)
- 1 Minor Problem (7)
- 2 Moderate problem (4)
- 3 Major Problem (2)
- 4 Severe Problem (0)
- 5 Critical Problem (1)
- 6 Catastrophic Problem (0)

0 175 350 700 Kilometers



# (TARTOUS) SEVERITY MAP: INTENSITY OF CONFLICT AT SUB-DISTRICT, 2018










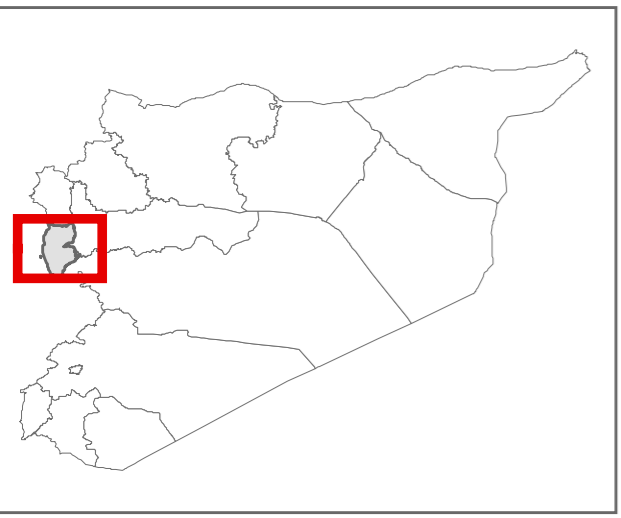

HAMA

TARTOUS

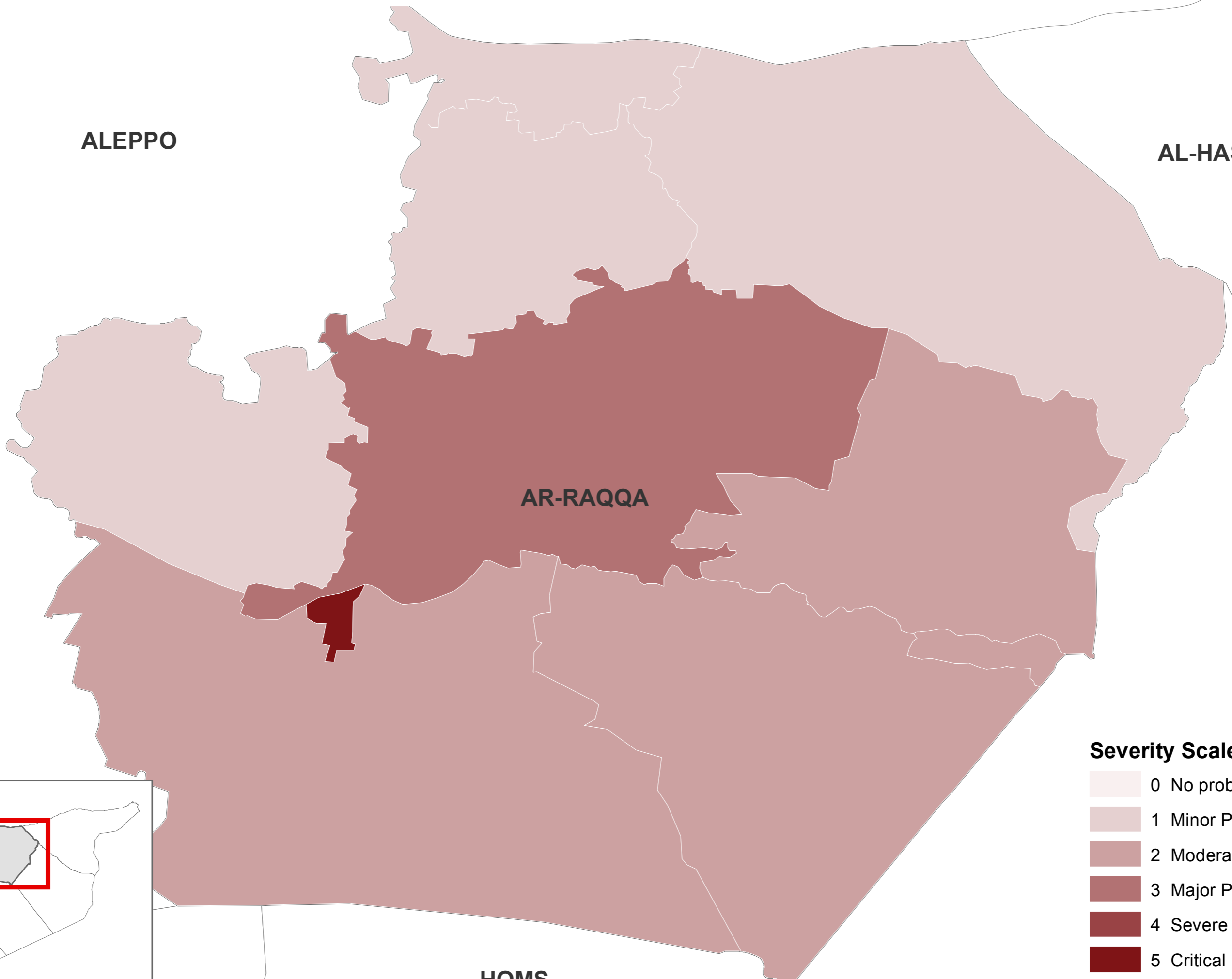
### Severity Scale

HOM

-  0 No problem (25)
-  1 Minor Problem (2)
-  2 Moderate problem (0)
-  3 Major Problem (0)
-  4 Severe Problem (0)
-  5 Critical Problem (0)
-  6 Catastrophic Problem (0)



# (AR-RAQQA) SEVERITY MAP: INTENSITY OF CONFLICT AT SUB-DISTRICT, 2018




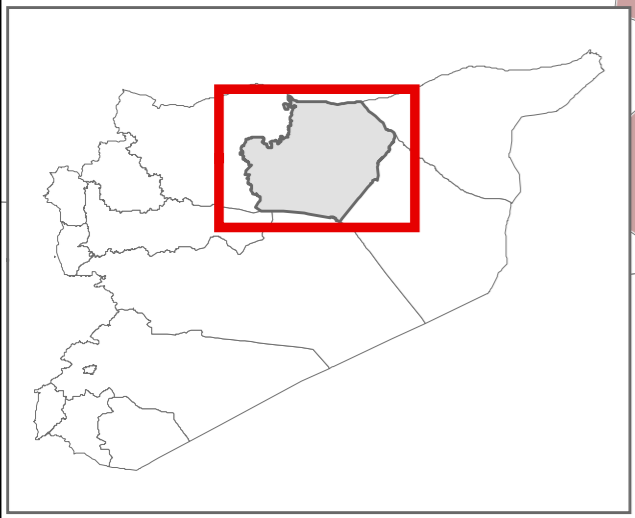
ALEPPO

AL-HASAKEH

AR-RAQQA

### Severity Scale

- 0 No problem (0)
- 1 Minor Problem (4)
- 2 Moderate problem (4)
- 3 Major Problem (1)
- 4 Severe Problem (0)
- 5 Critical Problem (1)
- 6 Catastrophic Problem (0)



# (DARA) SEVERITY MAP: INTENSITY OF CONFLICT AT SUB-DISTRICT, 2018










RURAL DAMASCUS

QUNEITRA

DAR'A

AS-SWEIDA

### Severity Scale

-  0 No problem (3)
-  1 Minor Problem (2)
-  2 Moderate problem (7)
-  3 Major Problem (3)
-  4 Severe Problem (2)
-  5 Critical Problem (0)
-  6 Catastrophic Problem (0)

0 175 350 700 Kilometers



# (AS-SWEIDA) SEVERITY MAP: INTENSITY OF CONFLICT AT SUB-DISTRICT, 2018










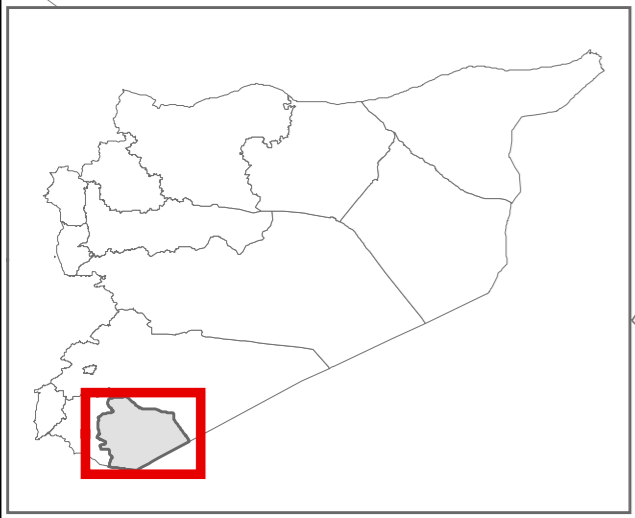
DAR'A

RURAL DAMASCUS

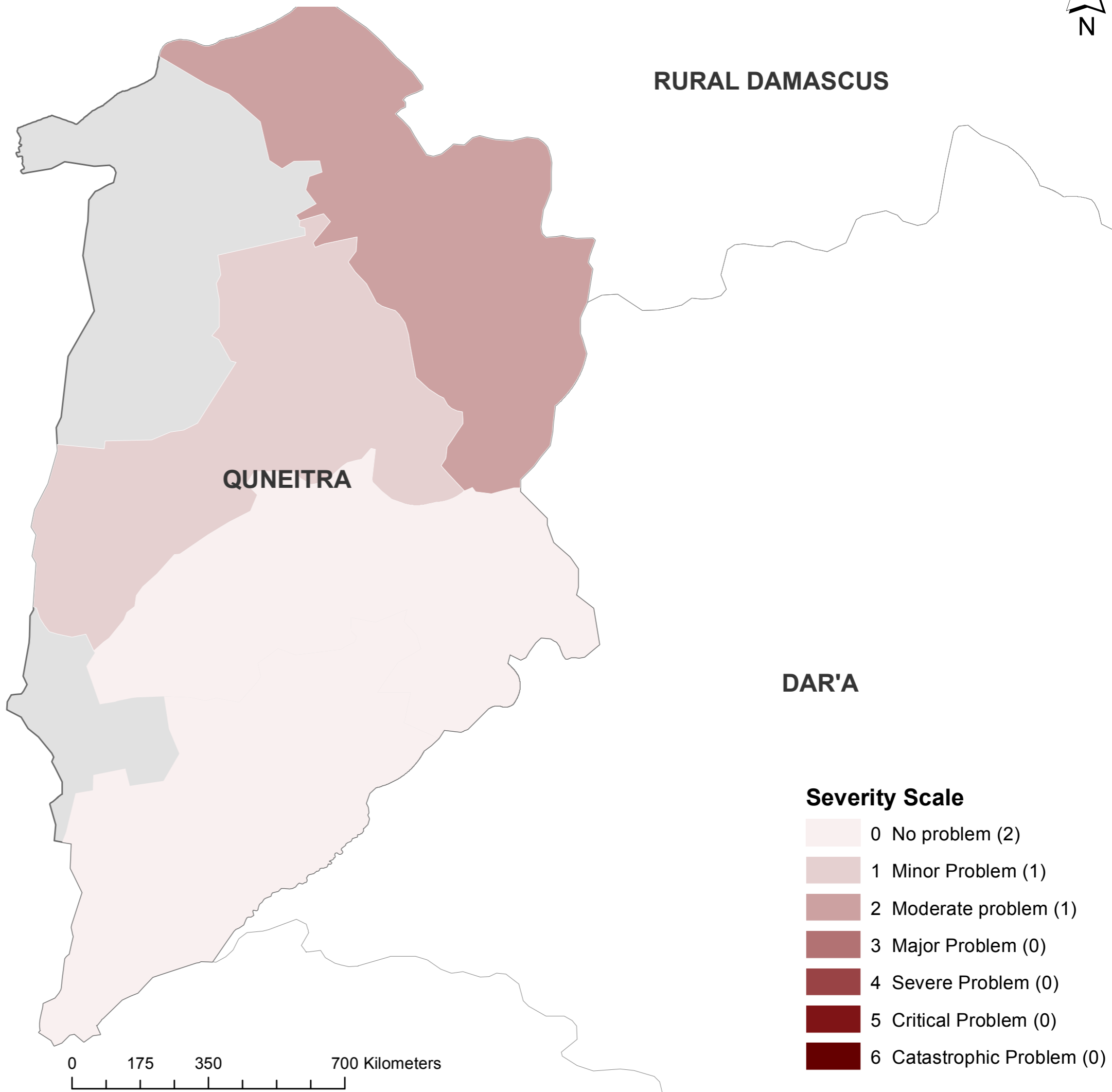
AS-SWEIDA

### Severity Scale

-  0 No problem (4)
-  1 Minor Problem (8)
-  2 Moderate problem (0)
-  3 Major Problem (0)
-  4 Severe Problem (0)
-  5 Critical Problem (0)
-  6 Catastrophic Problem (0)

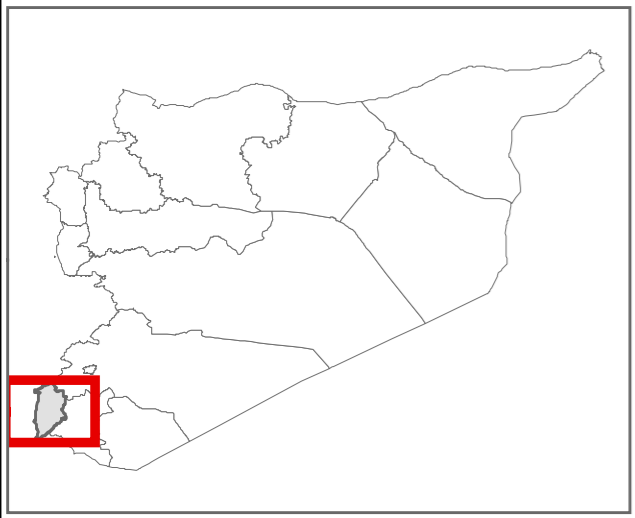


# (QUNEITRA) SEVERITY MAP: INTENSITY OF CONFLICT AT SUB-DISTRICT, 2018



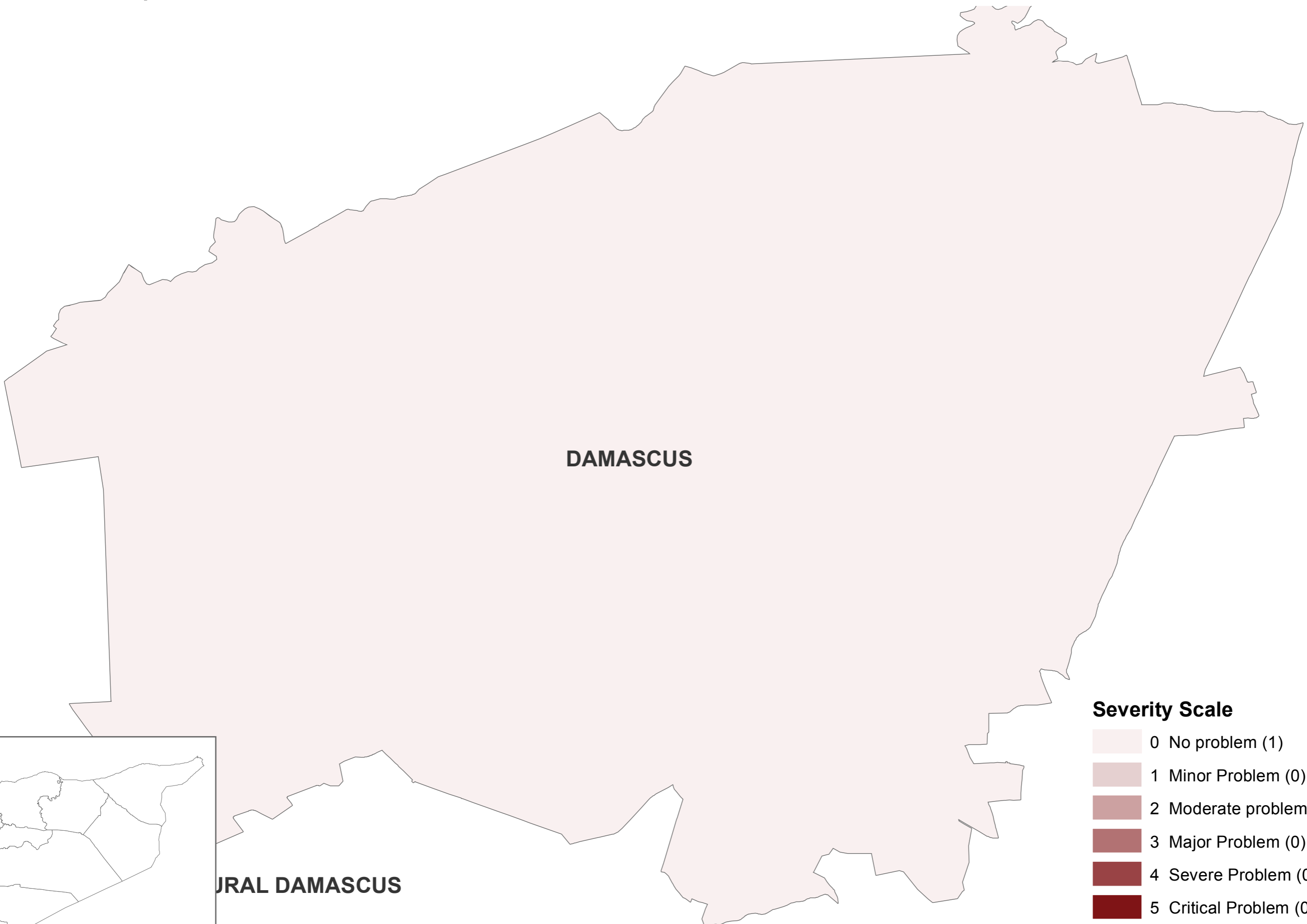
### Severity Scale

- 0 No problem (2)
- 1 Minor Problem (1)
- 2 Moderate problem (1)
- 3 Major Problem (0)
- 4 Severe Problem (0)
- 5 Critical Problem (0)
- 6 Catastrophic Problem (0)












# (DAMASCUS) SEVERITY MAP: NFI AFFORDABILITY AT SUB-DISTRICT, 2018

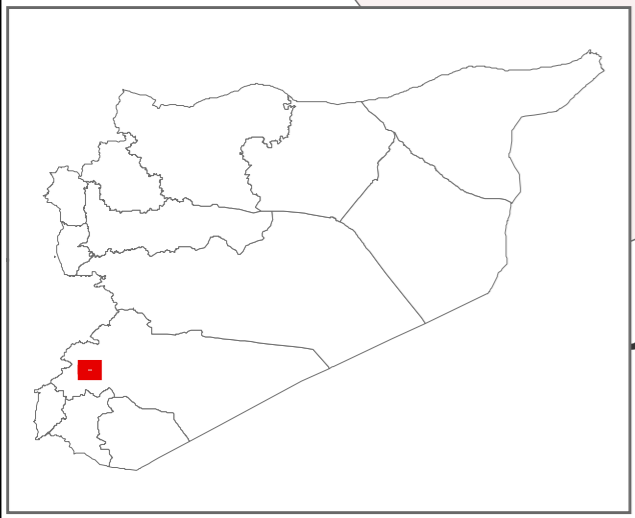


DAMASCUS

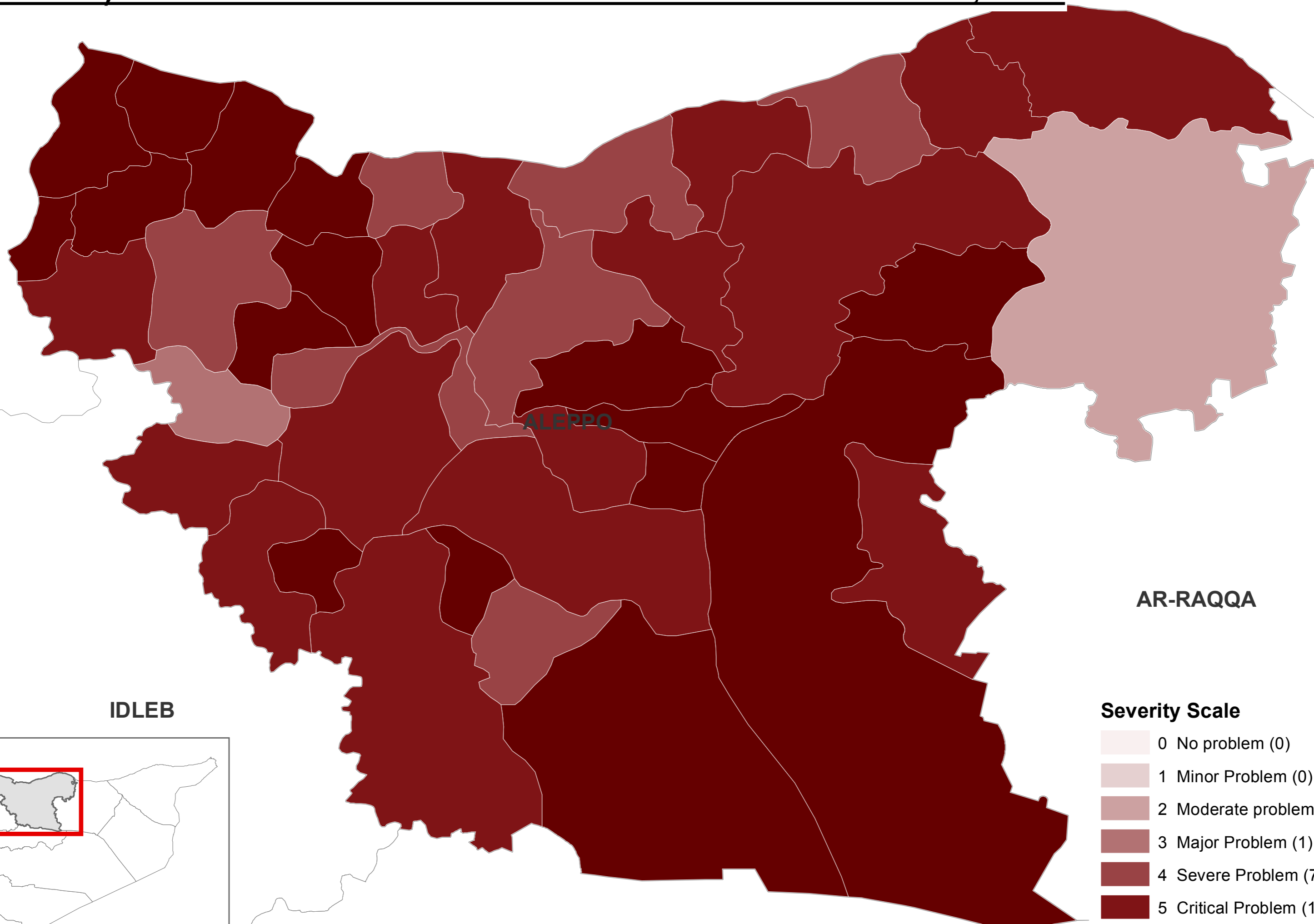
RURAL DAMASCUS

### Severity Scale

-  0 No problem (1)
-  1 Minor Problem (0)
-  2 Moderate problem (0)
-  3 Major Problem (0)
-  4 Severe Problem (0)
-  5 Critical Problem (0)
-  6 Catastrophic Problem (0)



# (ALEPPO) SEVERITY MAP: NFI AFFORDABILITY AT SUB-DISTRICT, 2018



IDLEB

AR-RAQQA

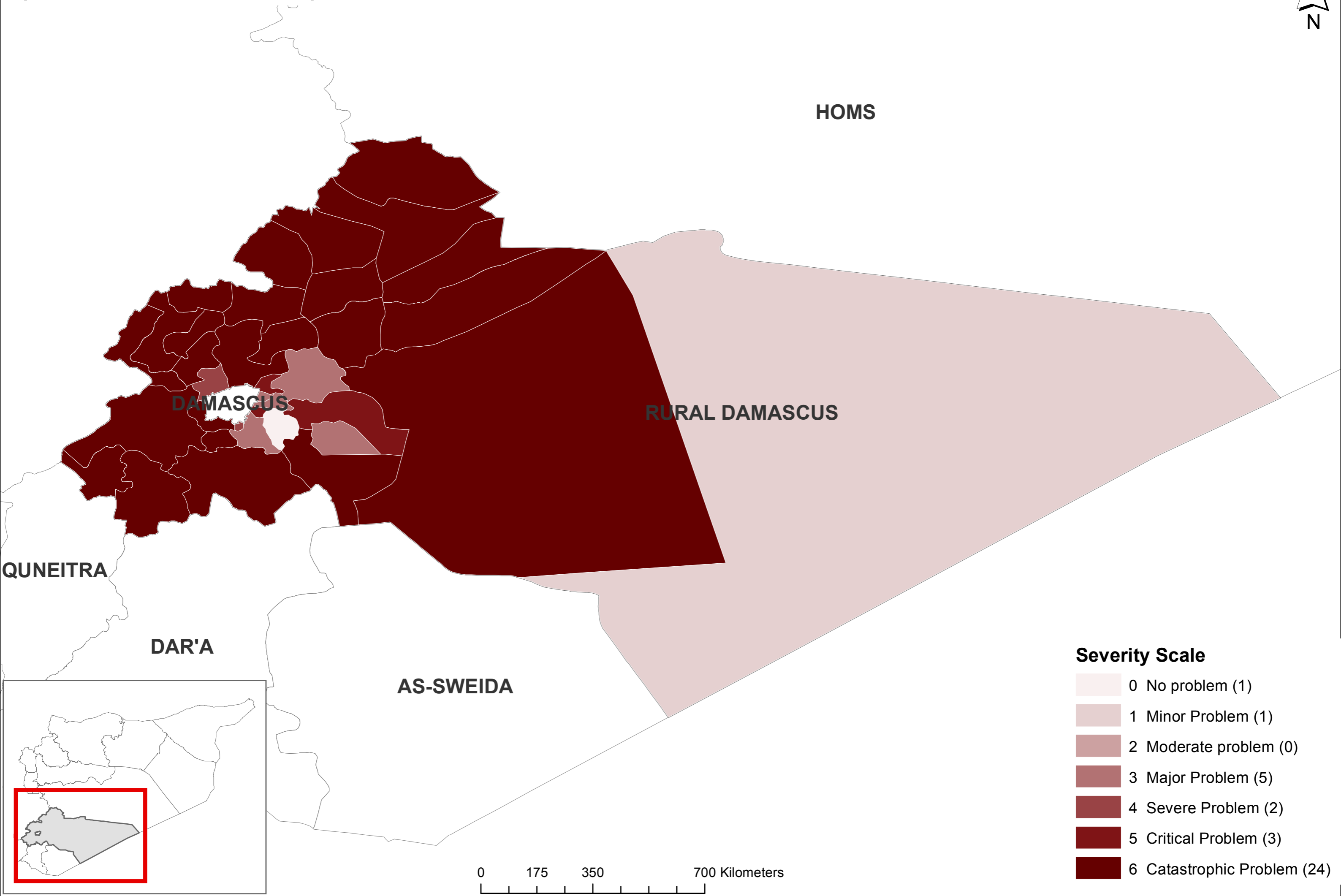
ALEPPO

### Severity Scale

- 0 No problem (0)
- 1 Minor Problem (0)
- 2 Moderate problem (1)
- 3 Major Problem (1)
- 4 Severe Problem (7)
- 5 Critical Problem (15)
- 6 Catastrophic Problem (16)

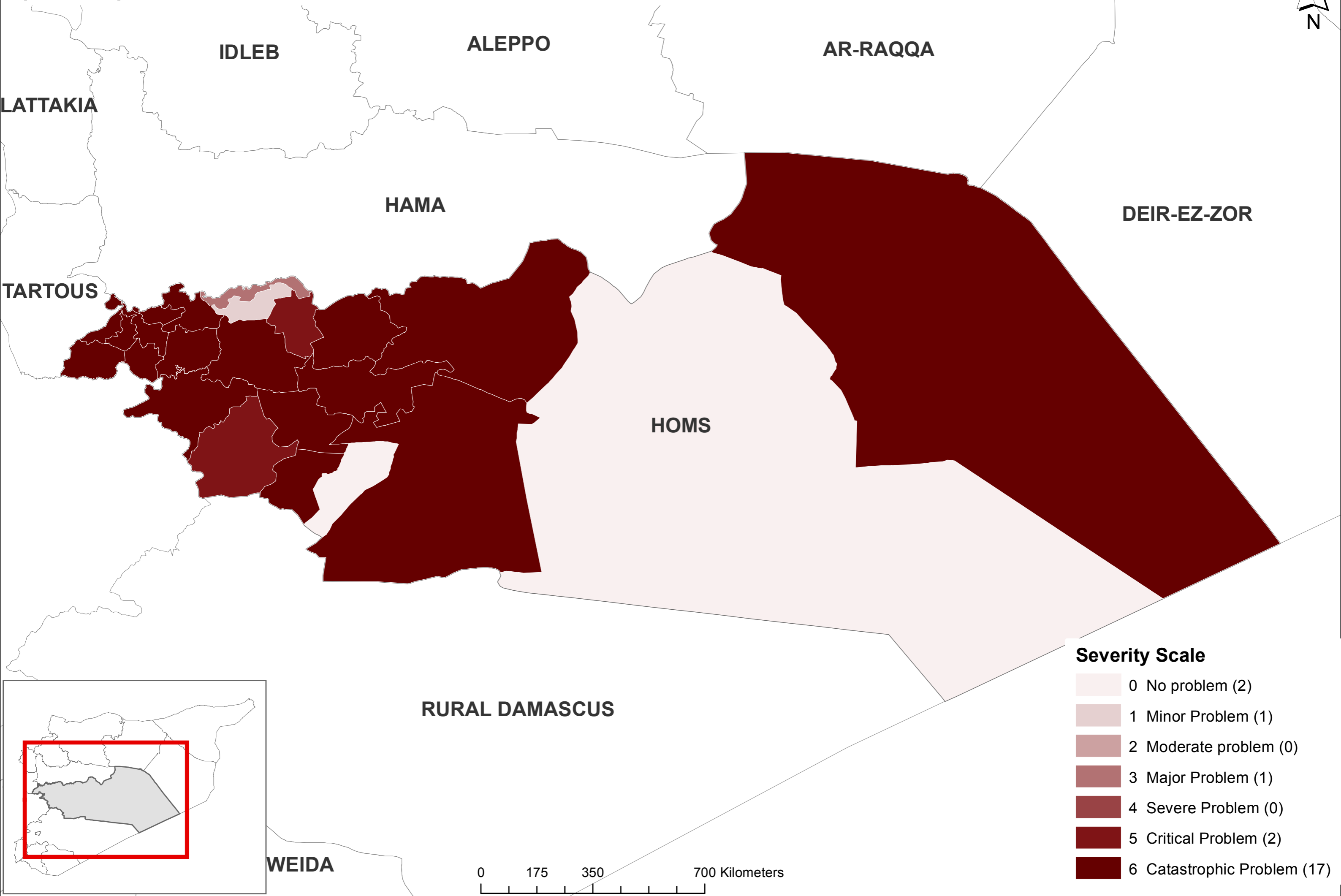


# (RURAL DAMASCUS) SEVERITY MAP: NFI AFFORDABILITY AT SUB-DISTRICT, 2018



# (HOMS) SEVERITY MAP: NFI AFFORDABILITY AT SUB-DISTRICT, 2018

AL-HASAKEH



IDLEB

ALEPPO

AR-RAQQA

LATTAKIA

HAMA

DEIR-EZ-ZOR








TARTOUS

HOMS

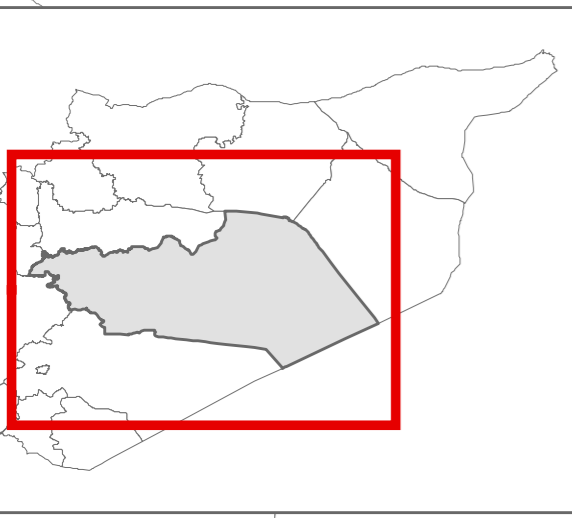
RURAL DAMASCUS

WEIDA


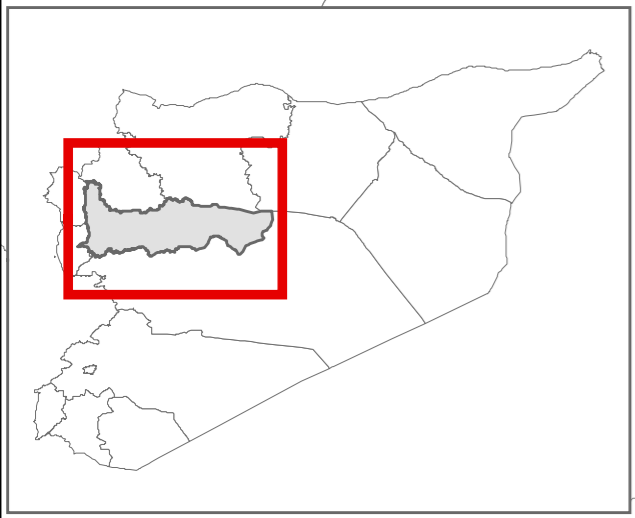
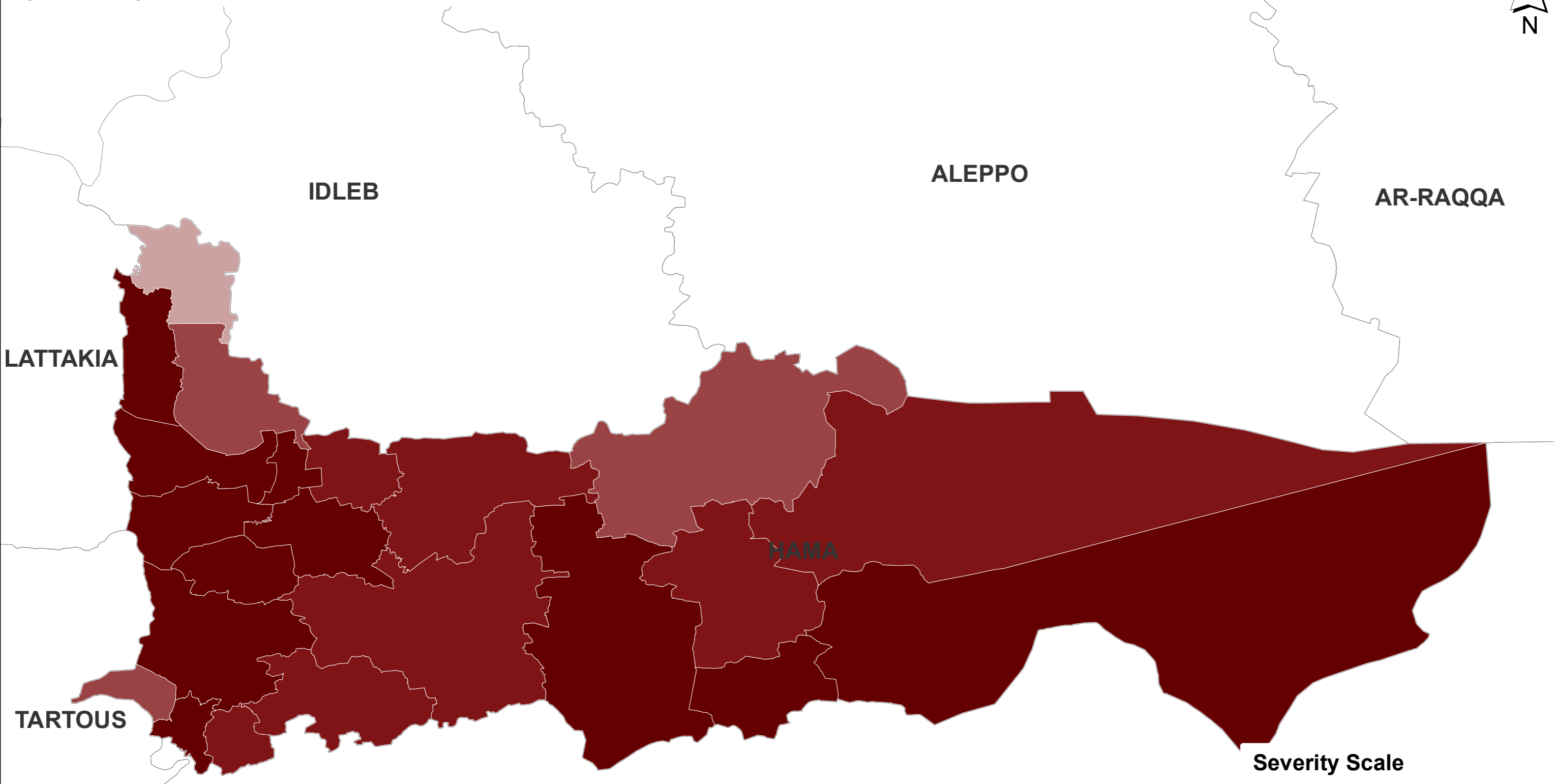
### Severity Scale

-  0 No problem (2)
-  1 Minor Problem (1)
-  2 Moderate problem (0)
-  3 Major Problem (1)
-  4 Severe Problem (0)
-  5 Critical Problem (2)
-  6 Catastrophic Problem (17)

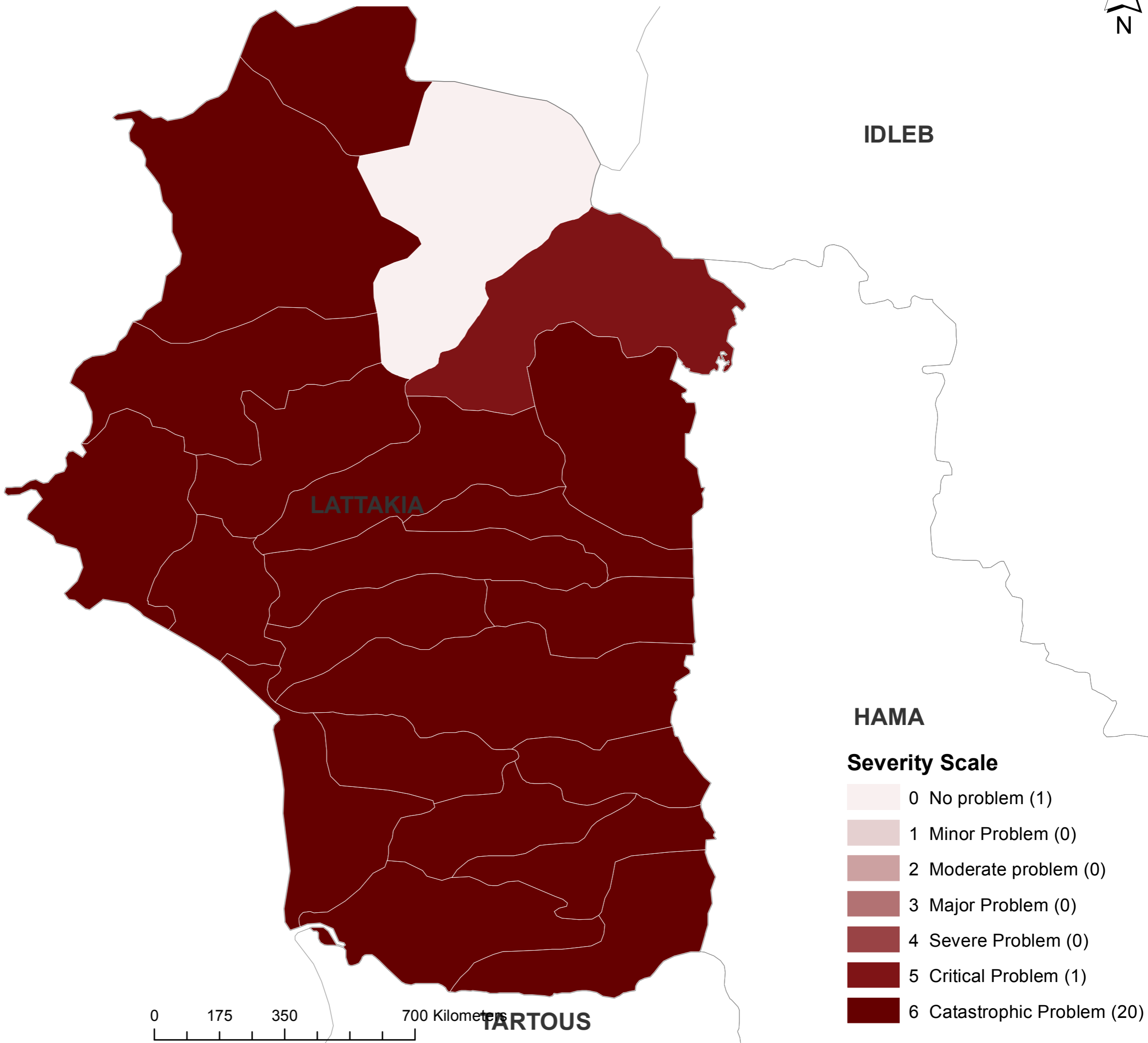
0 175 350 700 Kilometers










# (HAMA) SEVERITY MAP: NFI AFFORDABILITY AT SUB-DISTRICT, 2018

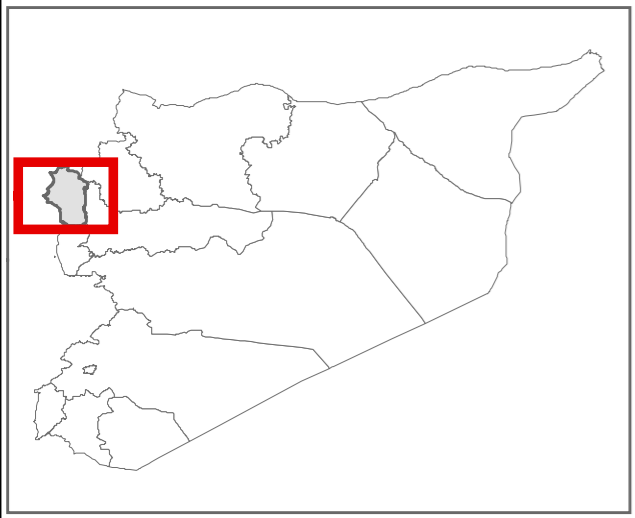


# (LATTAKIA) SEVERITY MAP: NFI AFFORDABILITY AT SUB-DISTRICT, 2018

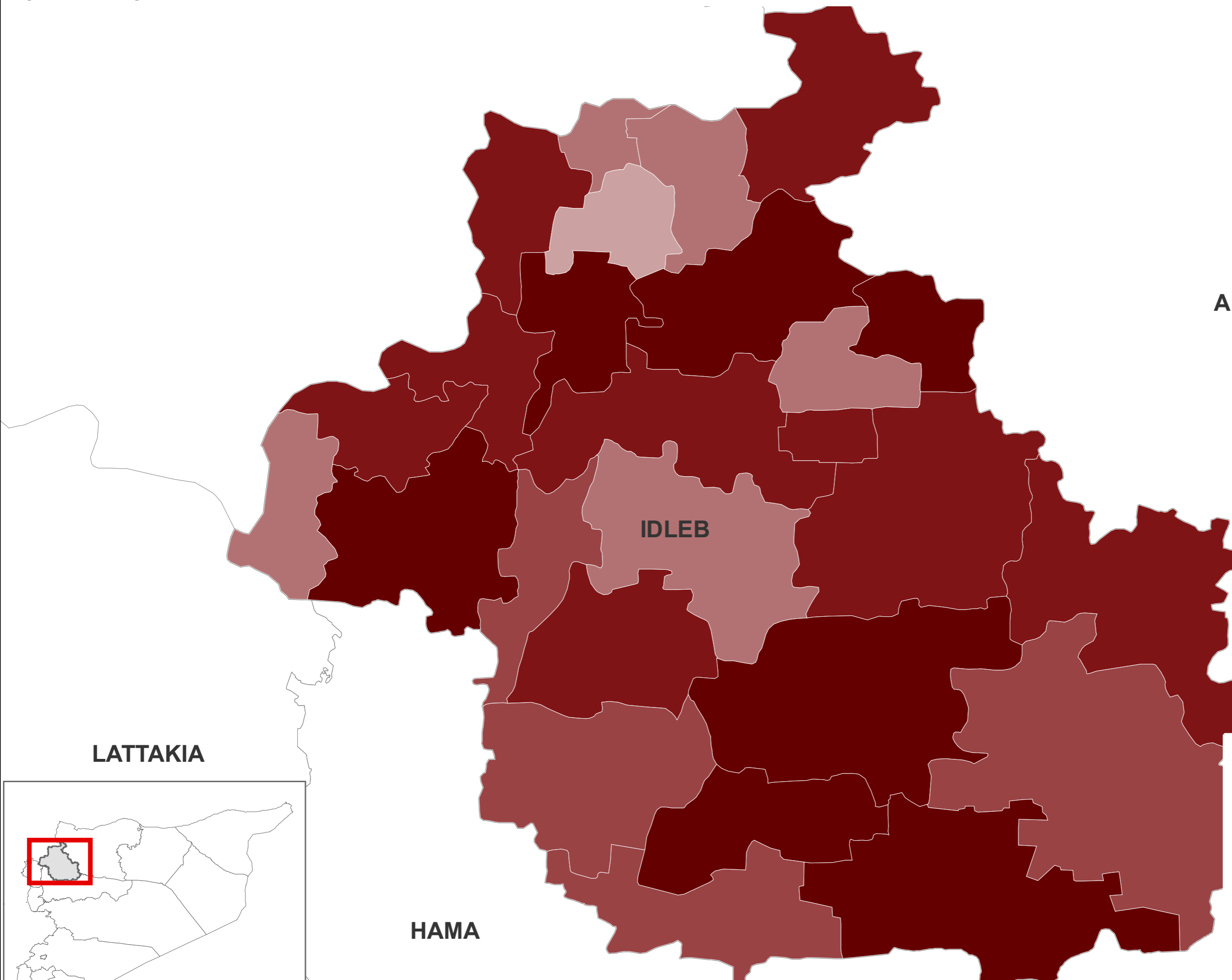


### Severity Scale

-  0 No problem (1)
-  1 Minor Problem (0)
-  2 Moderate problem (0)
-  3 Major Problem (0)
-  4 Severe Problem (0)
-  5 Critical Problem (1)
-  6 Catastrophic Problem (20)



# (IDLEB) SEVERITY MAP: NFI AFFORDABILITY AT SUB-DISTRICT, 2018










ALEPPO

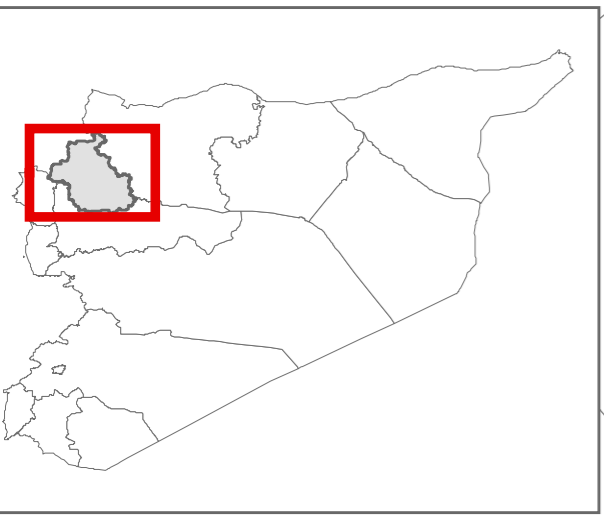

IDLEB

LATTAKIA

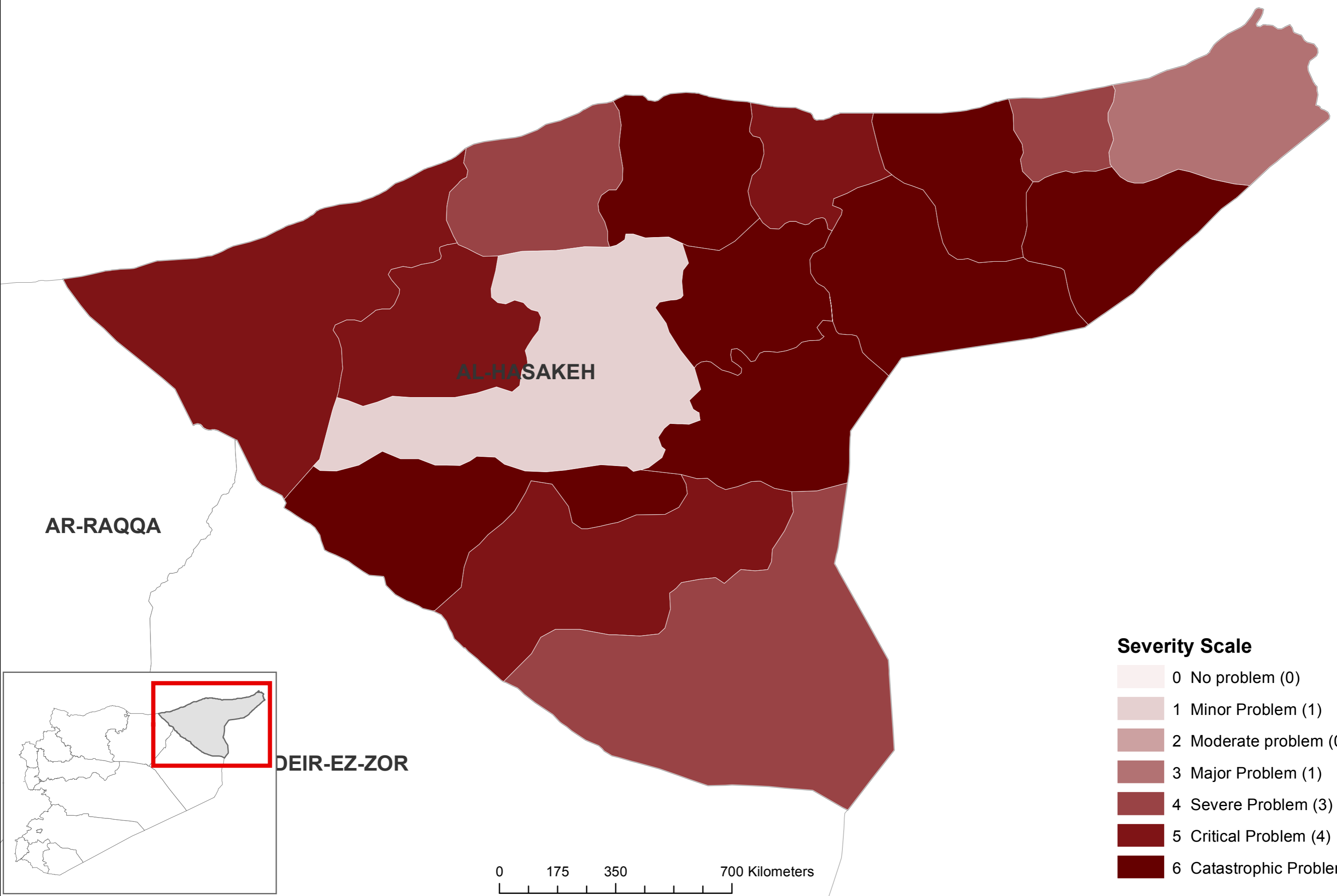
HAMA

### Severity Scale

-  0 No problem (0)
-  1 Minor Problem (0)
-  2 Moderate problem (1)
-  3 Major Problem (5)
-  4 Severe Problem (4)
-  5 Critical Problem (9)
-  6 Catastrophic Problem (7)



# (AL-HASAKEH) SEVERITY MAP: NFI AFFORDABILITY AT SUB-DISTRICT, 2018










AL-HASAKEH

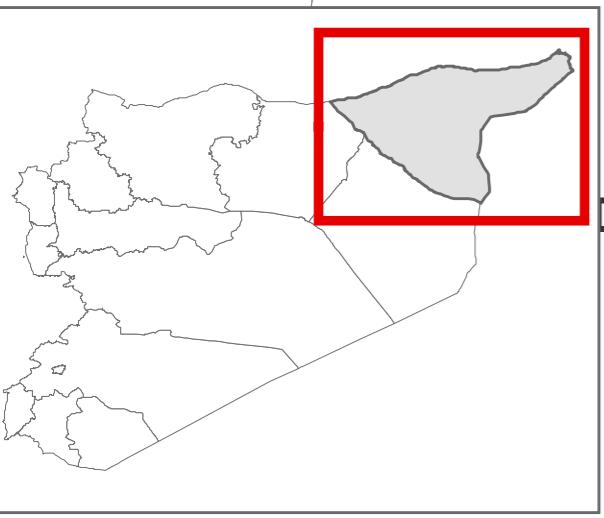
AR-RAQQA

DEIR-EZ-ZOR

### Severity Scale

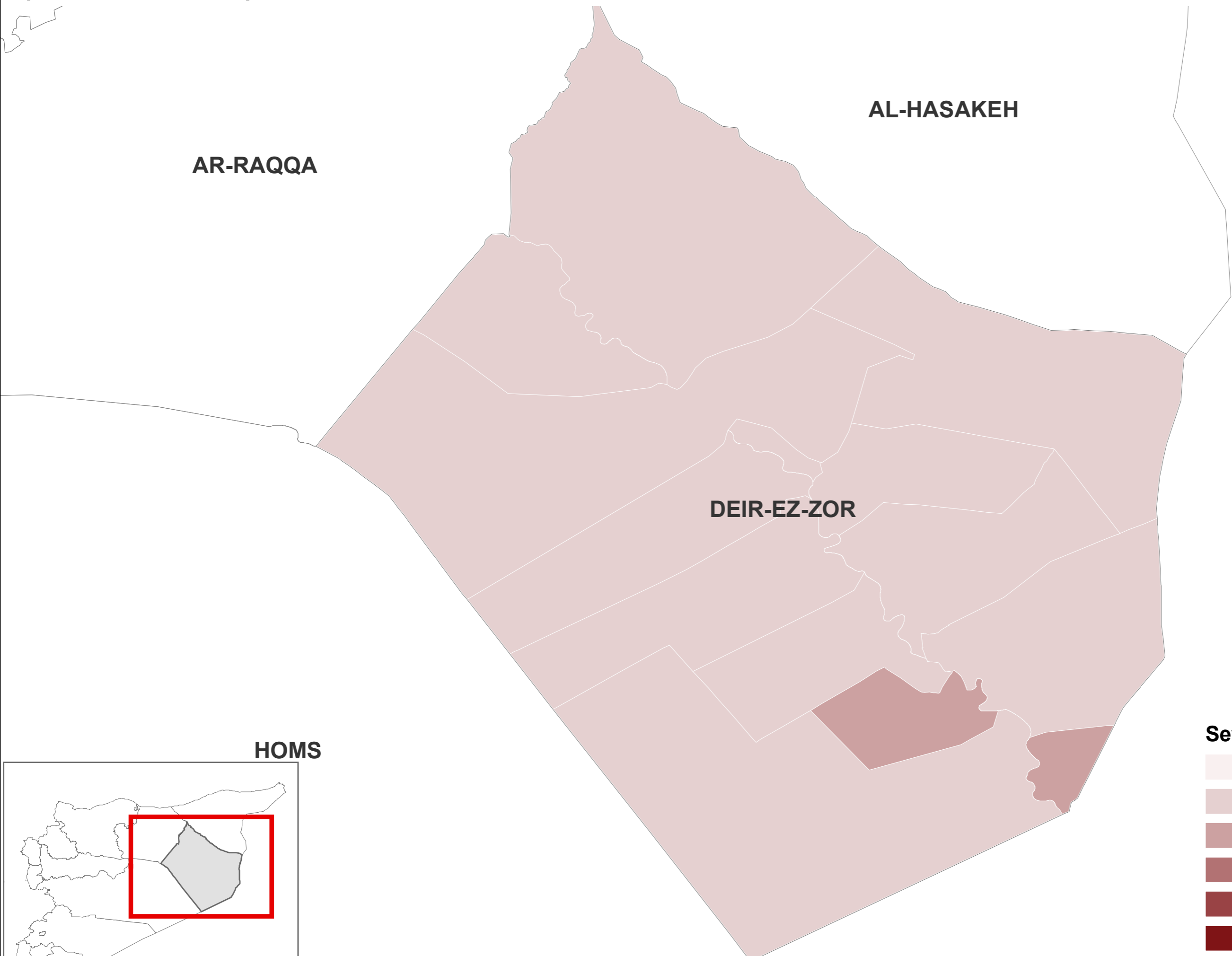
-  0 No problem (0)
-  1 Minor Problem (1)
-  2 Moderate problem (0)
-  3 Major Problem (1)
-  4 Severe Problem (3)
-  5 Critical Problem (4)
-  6 Catastrophic Problem (7)

0 175 350 700 Kilometers





# SYRIA (DEIR-EZ-ZOR) SEVERITY MAP: NFI AFFORDABILITY AT SUB-DISTRICT, 2018










AR-RAQQA

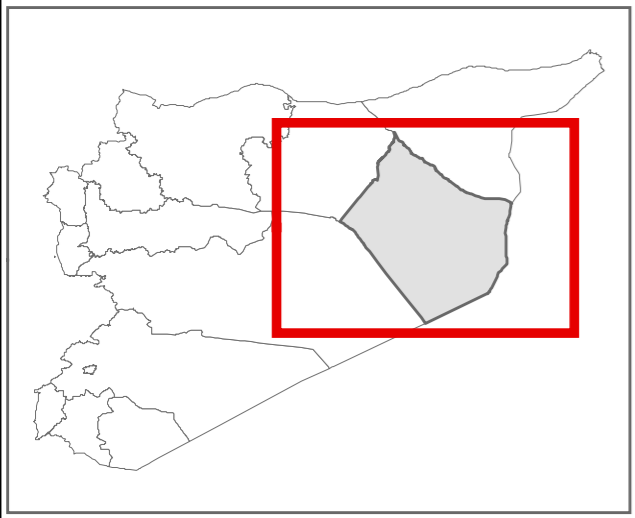
AL-HASAKEH

DEIR-EZ-ZOR

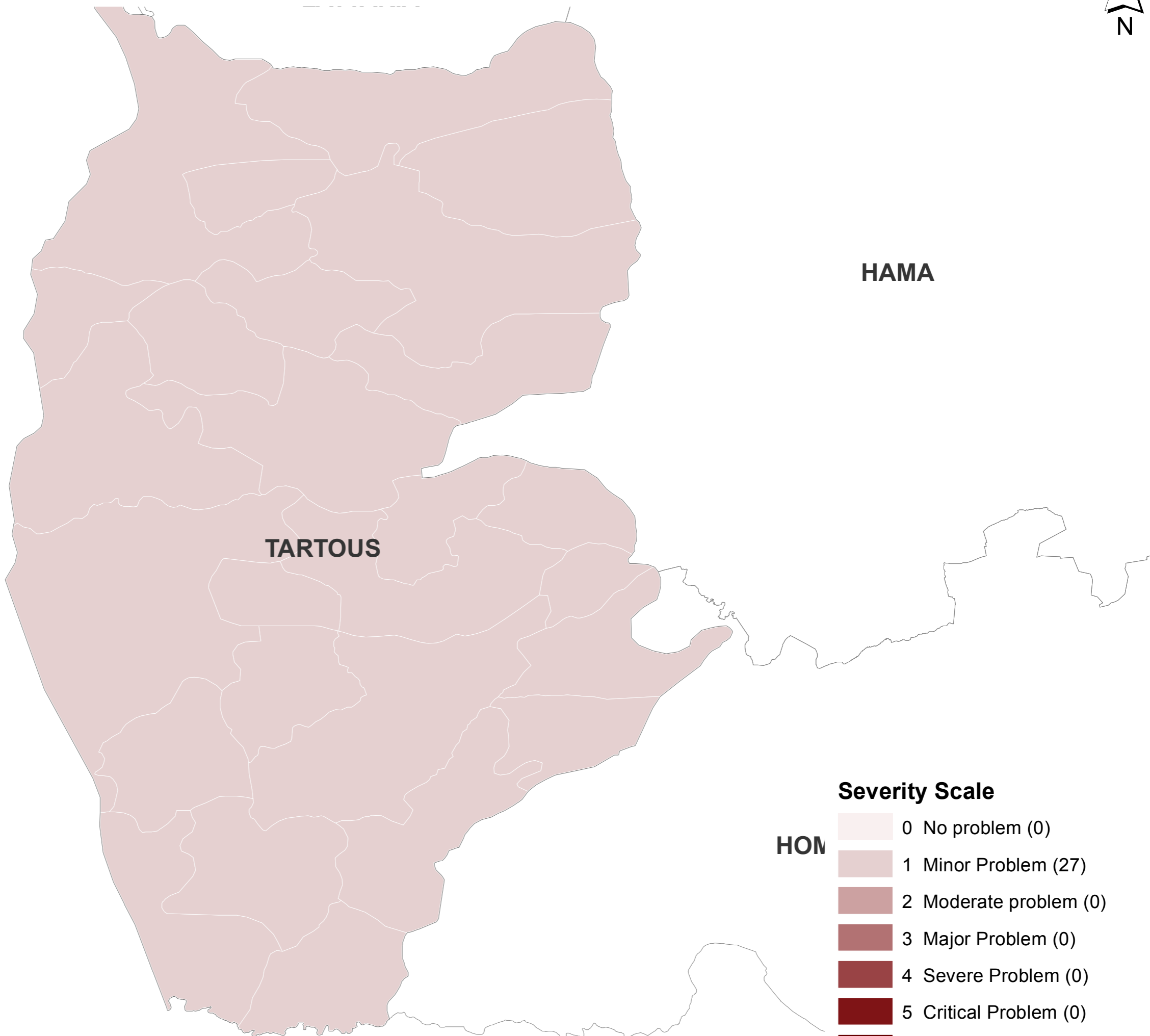
HOMS

### Severity Scale

-  0 No problem (0)
-  1 Minor Problem (12)
-  2 Moderate problem (2)
-  3 Major Problem (0)
-  4 Severe Problem (0)
-  5 Critical Problem (0)
-  6 Catastrophic Problem (0)



# (TARTOUS) SEVERITY MAP: NFI AFFORDABILITY AT SUB-DISTRICT, 2018











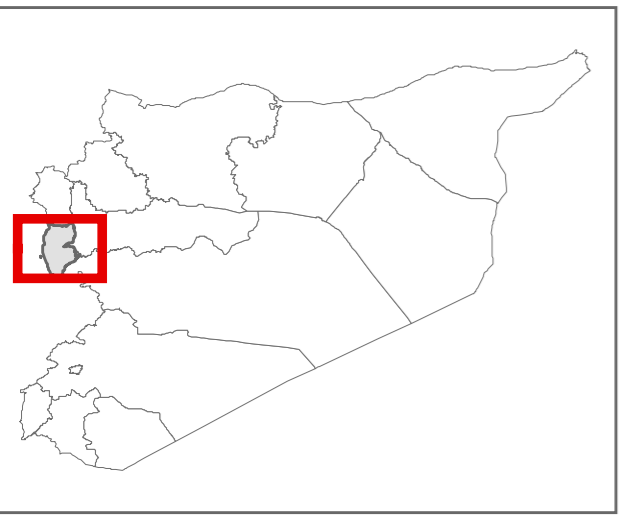
HAMA

TARTOUS

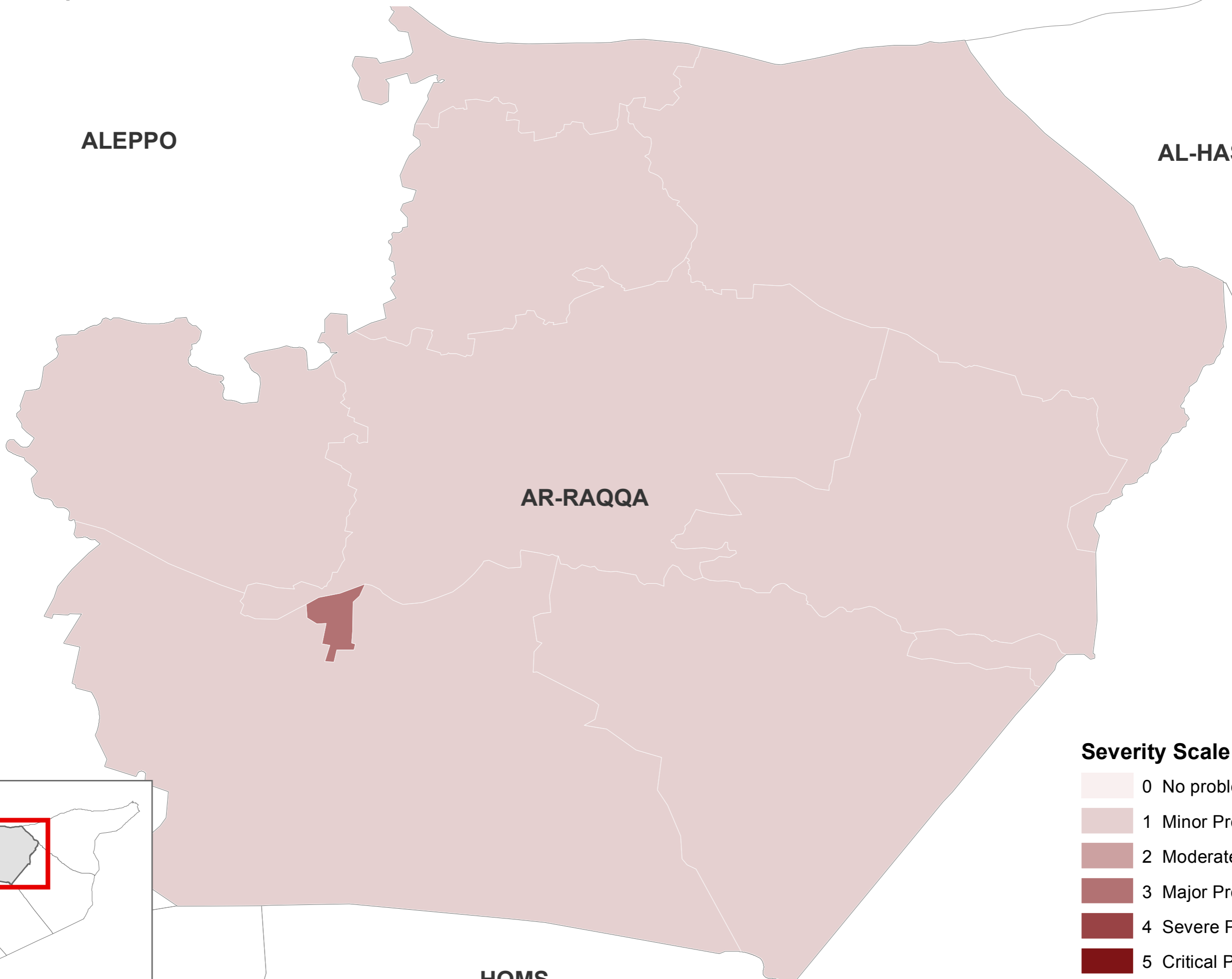
### Severity Scale

HOM

-  0 No problem (0)
-  1 Minor Problem (27)
-  2 Moderate problem (0)
-  3 Major Problem (0)
-  4 Severe Problem (0)
-  5 Critical Problem (0)
-  6 Catastrophic Problem (0)



# (AR-RAQQA) SEVERITY MAP: NFI AFFORDABILITY AT SUB-DISTRICT, 2018










ALEPPO

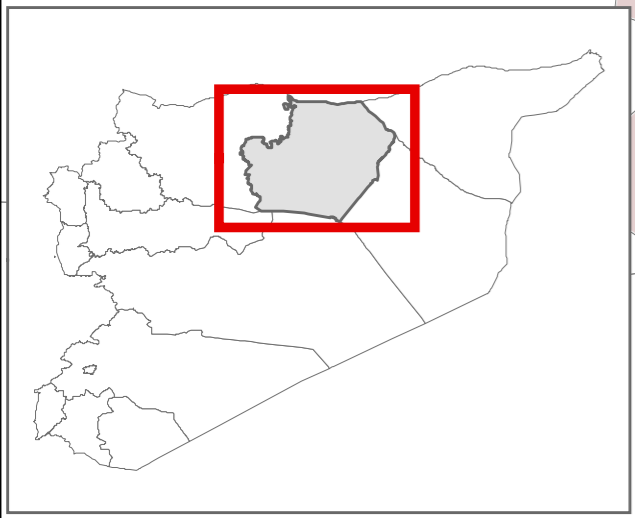
AL-HASAKEH

AR-RAQQA

HOMS

### Severity Scale

-  0 No problem (0)
-  1 Minor Problem (9)
-  2 Moderate problem (0)
-  3 Major Problem (1)
-  4 Severe Problem (0)
-  5 Critical Problem (0)
-  6 Catastrophic Problem (0)



# (DARA) SEVERITY MAP: NFI AFFORDABILITY AT SUB-DISTRICT, 2018










RURAL DAMASCUS

QUNEITRA

DAR'A

AS-SWEIDA

### Severity Scale

-  0 No problem (0)
-  1 Minor Problem (7)
-  2 Moderate problem (2)
-  3 Major Problem (1)
-  4 Severe Problem (2)
-  5 Critical Problem (4)
-  6 Catastrophic Problem (1)

0 175 350 700 Kilometers



# (AS-SWEIDA) SEVERITY MAP: NFI AFFORDABILITY AT SUB-DISTRICT, 2018











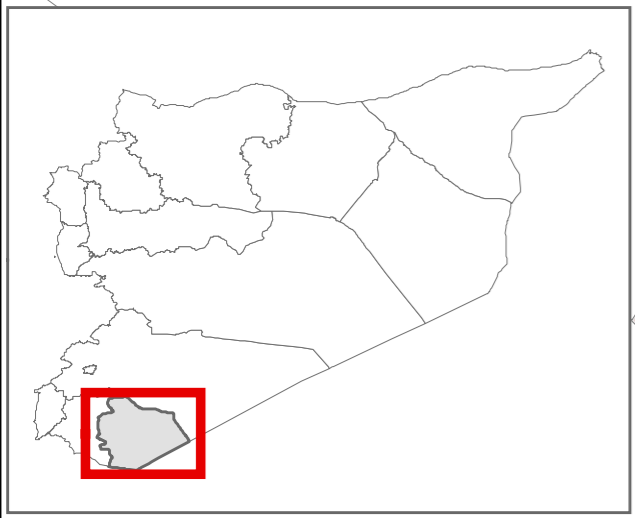
RURAL DAMASCUS

DAR'A

AS-SWEIDA

### Severity Scale

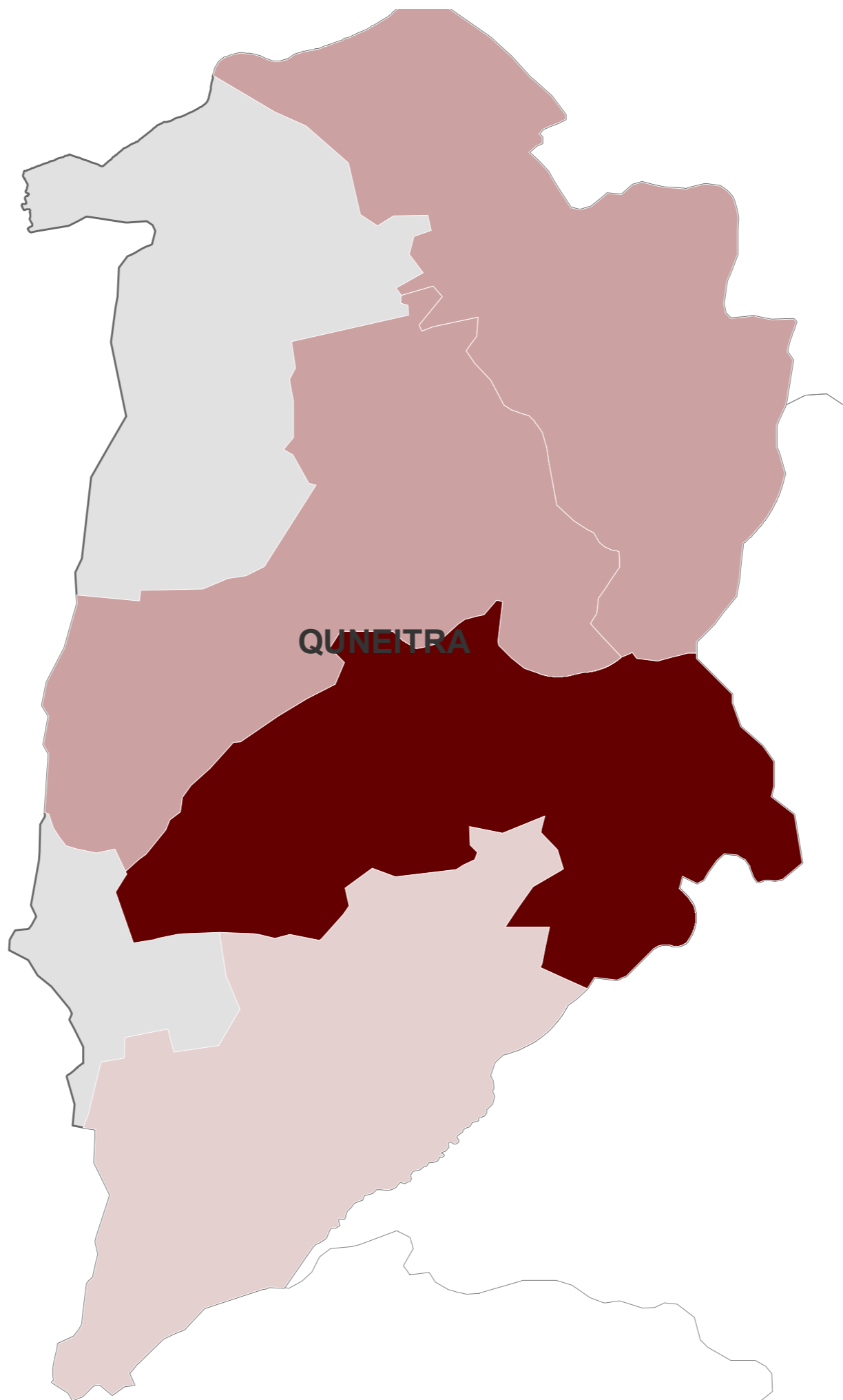
-  0 No problem (0)
-  1 Minor Problem (12)
-  2 Moderate problem (0)
-  3 Major Problem (0)
-  4 Severe Problem (0)
-  5 Critical Problem (0)
-  6 Catastrophic Problem (0)



# (QUNEITRA) SEVERITY MAP: NFI AFFORDABILITY AT SUB-DISTRICT, 2018










RURAL DAMASCUS


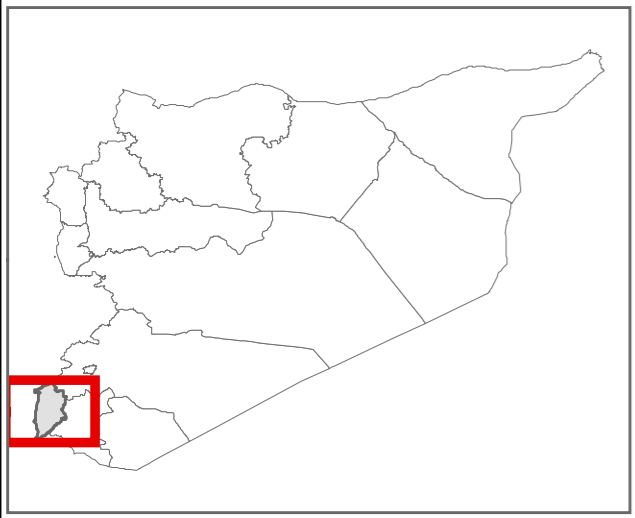


QUNEITRA

DAR'A

### Severity Scale

-  0 No problem (0)
-  1 Minor Problem (1)
-  2 Moderate problem (2)
-  3 Major Problem (0)
-  4 Severe Problem (0)
-  5 Critical Problem (0)
-  6 Catastrophic Problem (1)










# (DAMASCUS) SEVERITY MAP: NFI AVAILABILITY AT SUB-DISTRICT, 2018



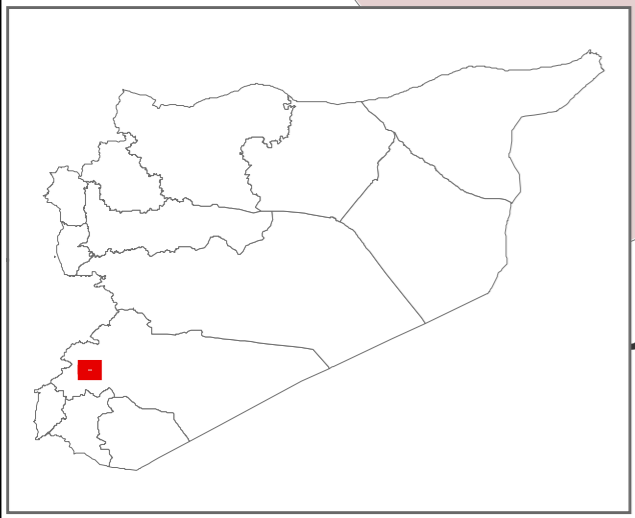
DAMASCUS

### Severity Scale

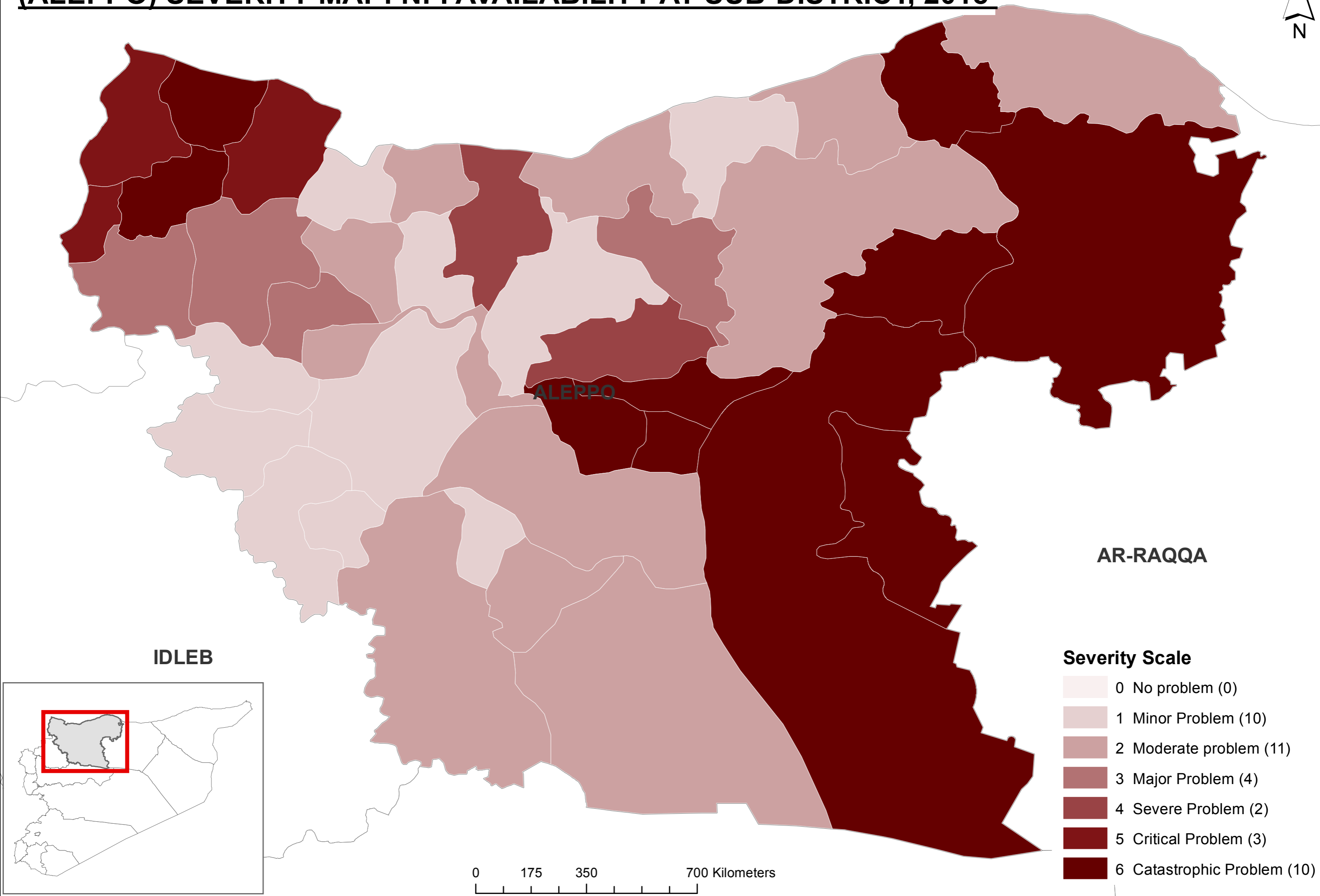
-  0 No problem (0)
-  1 Minor Problem (1)
-  2 Moderate problem (0)
-  3 Major Problem (0)
-  4 Severe Problem (0)
-  5 Critical Problem (0)
-  6 Catastrophic Problem (0)

RURAL DAMASCUS

0 175 350 700 Kilometers



# (ALEPPO) SEVERITY MAP: NFI AVAILABILITY AT SUB-DISTRICT, 2018



ALEPPO

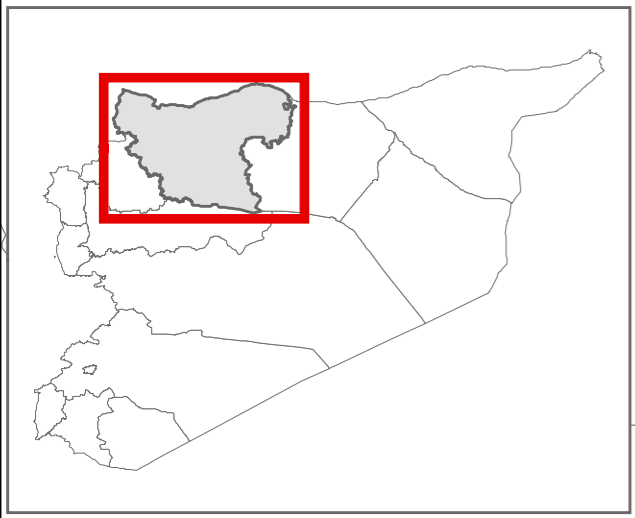
IDLEB

AR-RAQQA

### Severity Scale

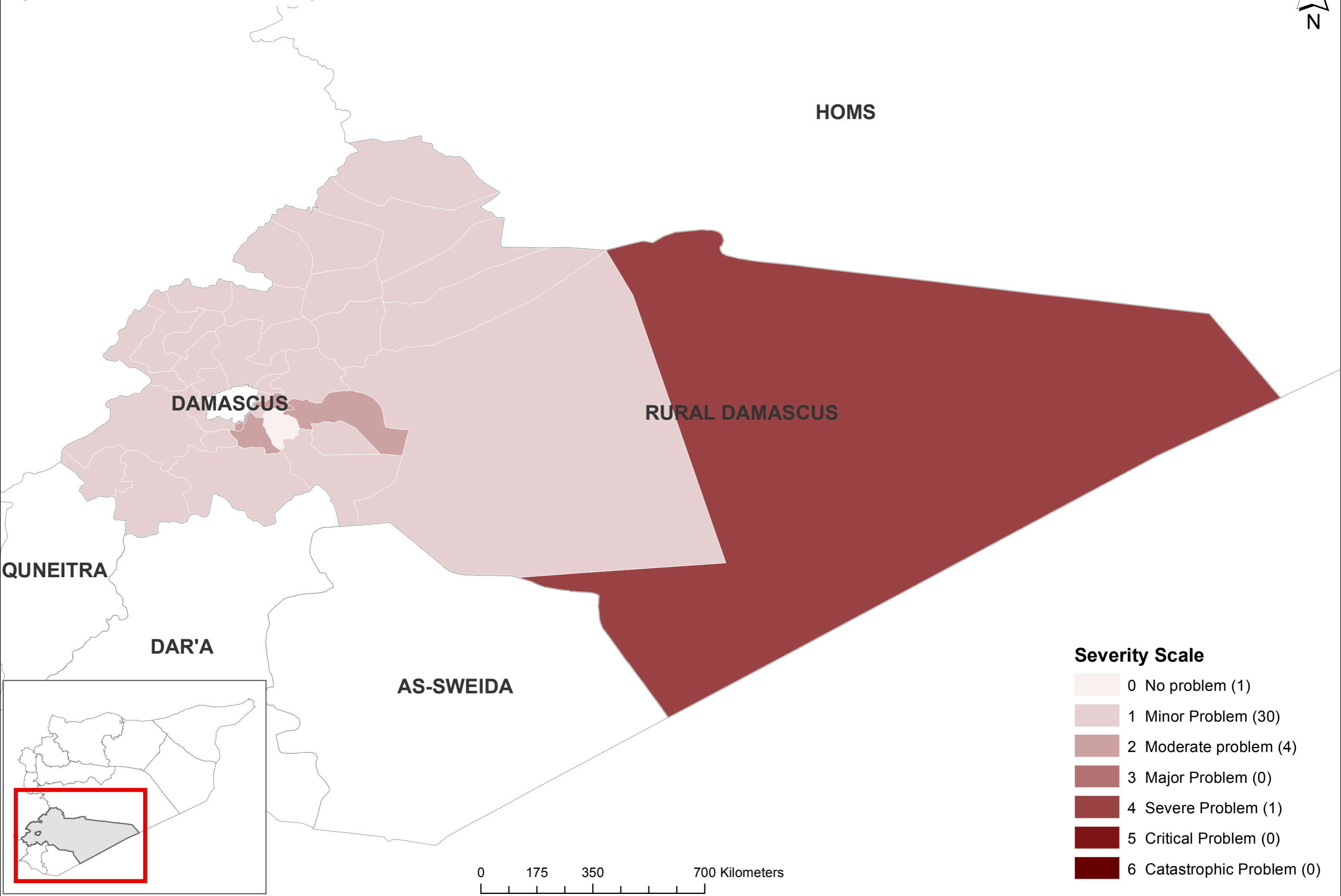
- 0 No problem (0)
- 1 Minor Problem (10)
- 2 Moderate problem (11)
- 3 Major Problem (4)
- 4 Severe Problem (2)
- 5 Critical Problem (3)
- 6 Catastrophic Problem (10)

0 175 350 700 Kilometers





# (RURAL DAMASCUS) SEVERITY MAP: NFI AVAILABILITY AT SUB-DISTRICT, 2018



DAMASCUS

HOMS

RURAL DAMASCUS

QUNEITRA

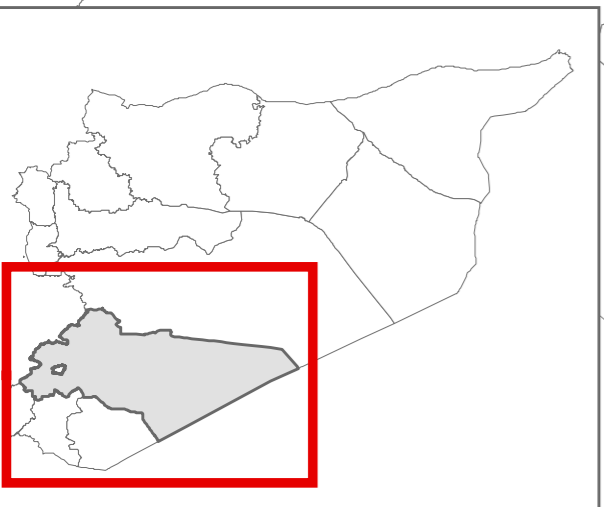
DAR'A

AS-SWEIDA

### Severity Scale

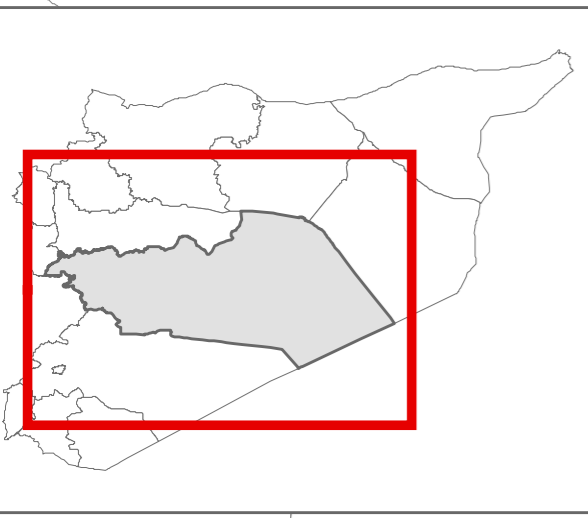
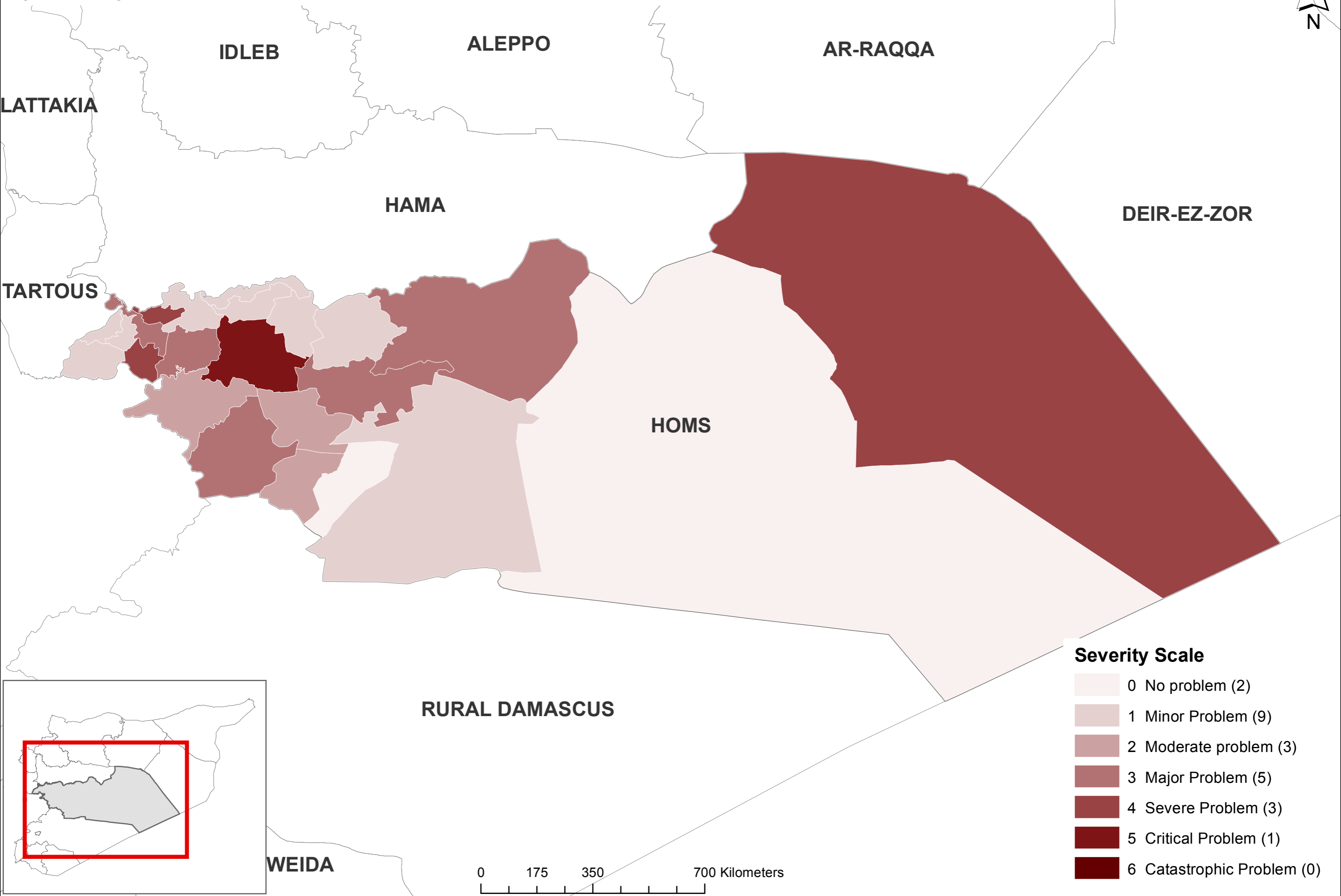
- 0 No problem (1)
- 1 Minor Problem (30)
- 2 Moderate problem (4)
- 3 Major Problem (0)
- 4 Severe Problem (1)
- 5 Critical Problem (0)
- 6 Catastrophic Problem (0)

0 175 350 700 Kilometers

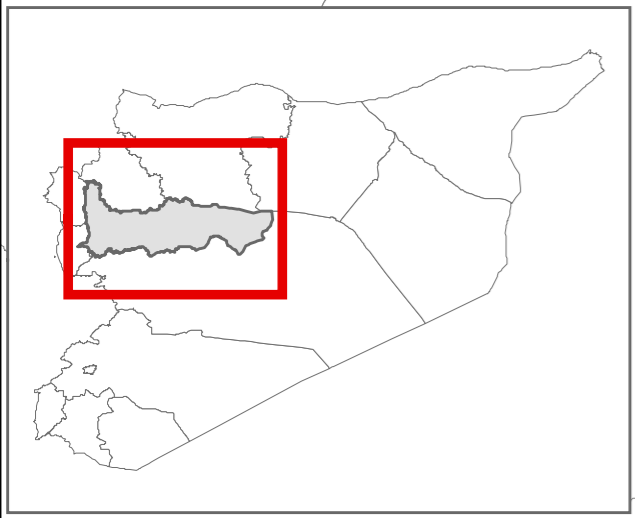
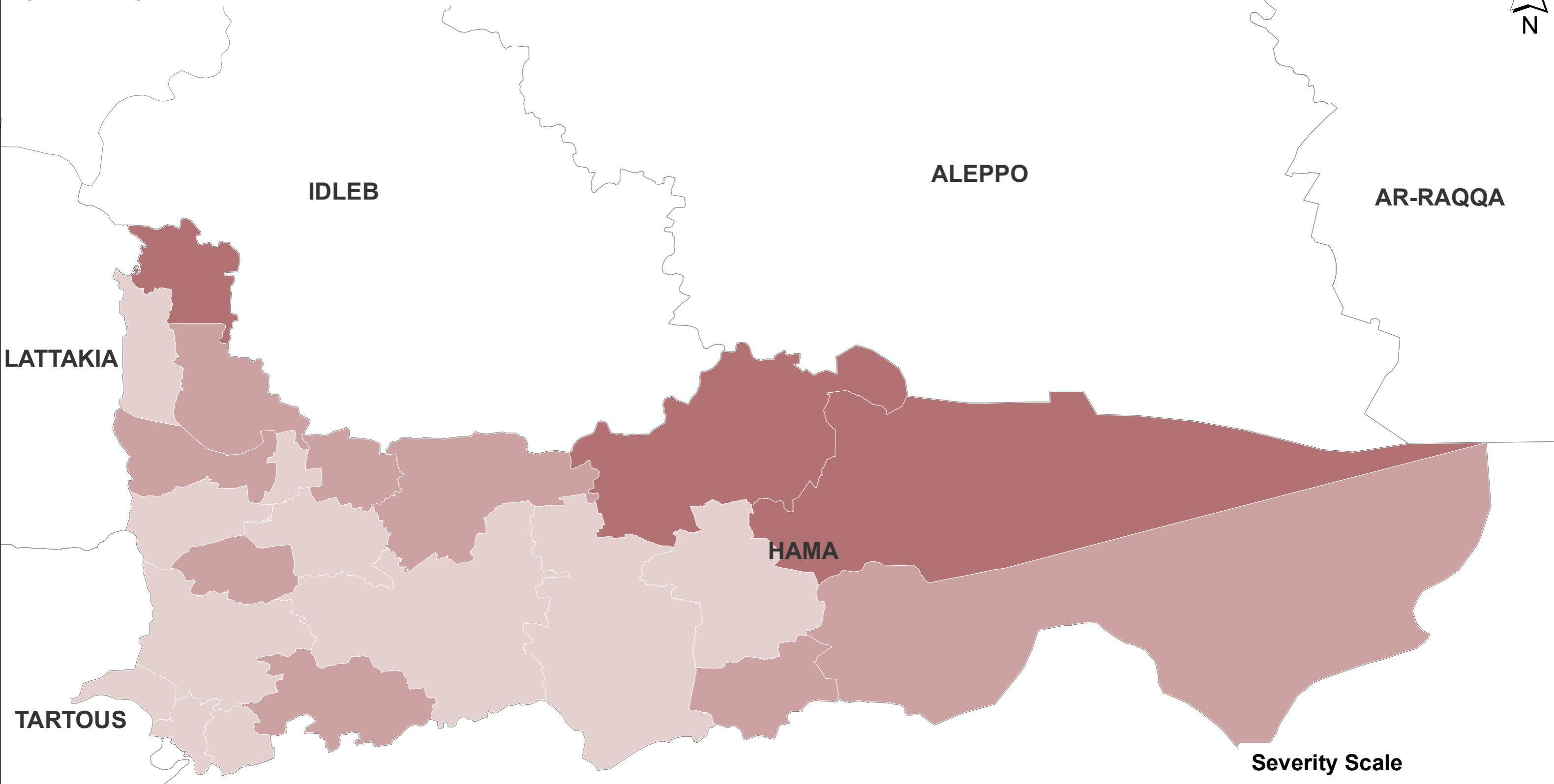


# (HOMS) SEVERITY MAP: NFI AVAILABILITY AT SUB-DISTRICT, 2018








AL-HASAKEH




# (HAMA) SEVERITY MAP: NFI AVAILABILITY AT SUB-DISTRICT, 2018

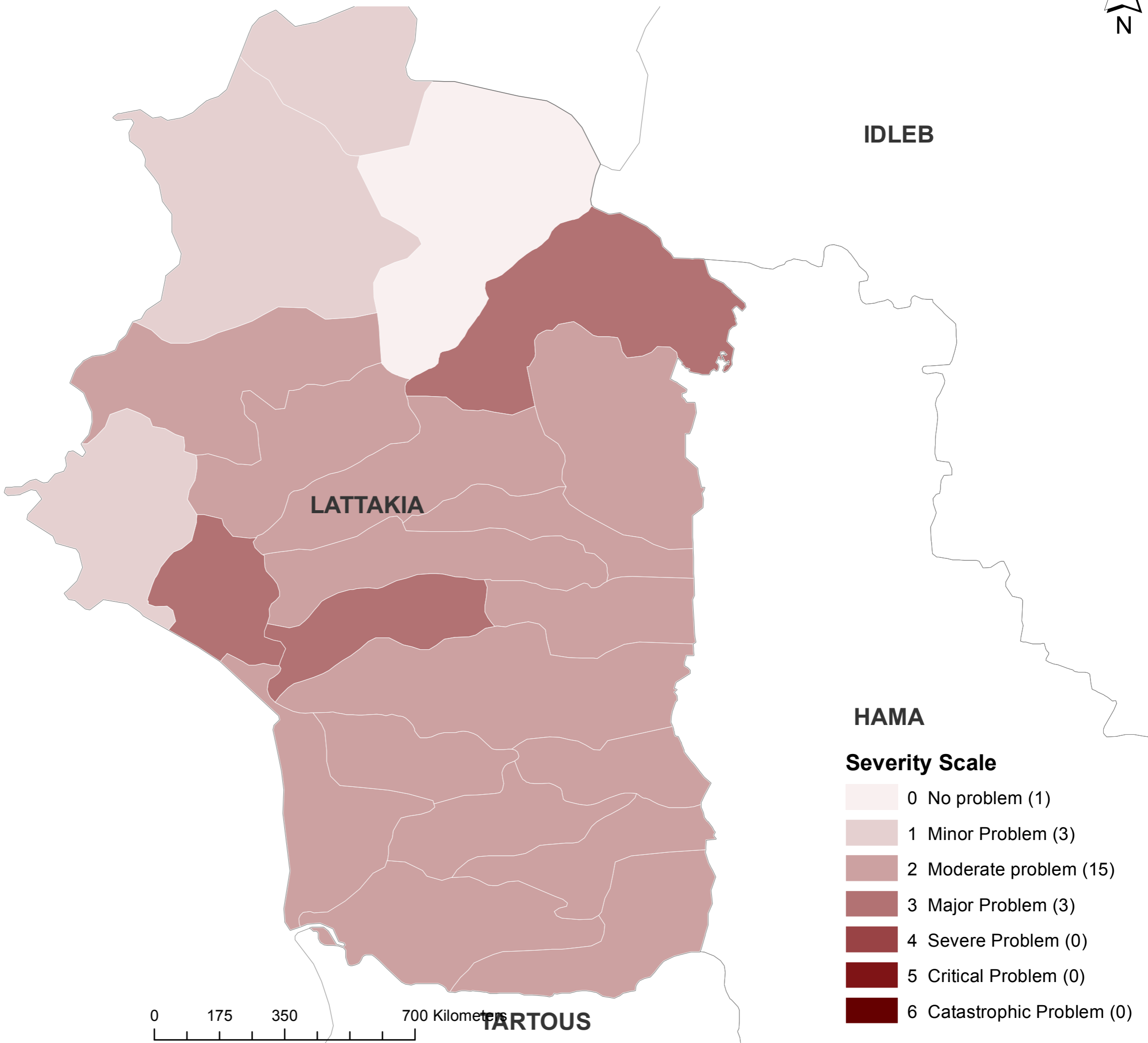


### Severity Scale

-  0 No problem (0)
-  1 Minor Problem (11)
-  2 Moderate problem (8)
-  3 Major Problem (3)
-  4 Severe Problem (0)
-  5 Critical Problem (0)
-  6 Catastrophic Problem (0)



# (LATTAKIA) SEVERITY MAP: NFI AVAILABILITY AT SUB-DISTRICT, 2018










**IDLEB**

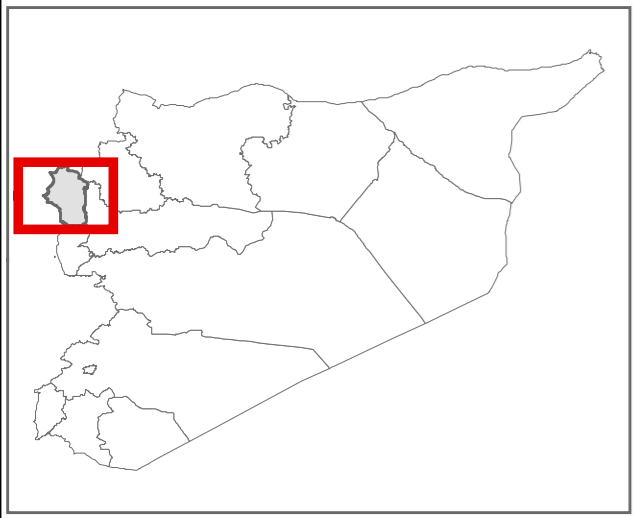
**LATTAKIA**

**HAMA**

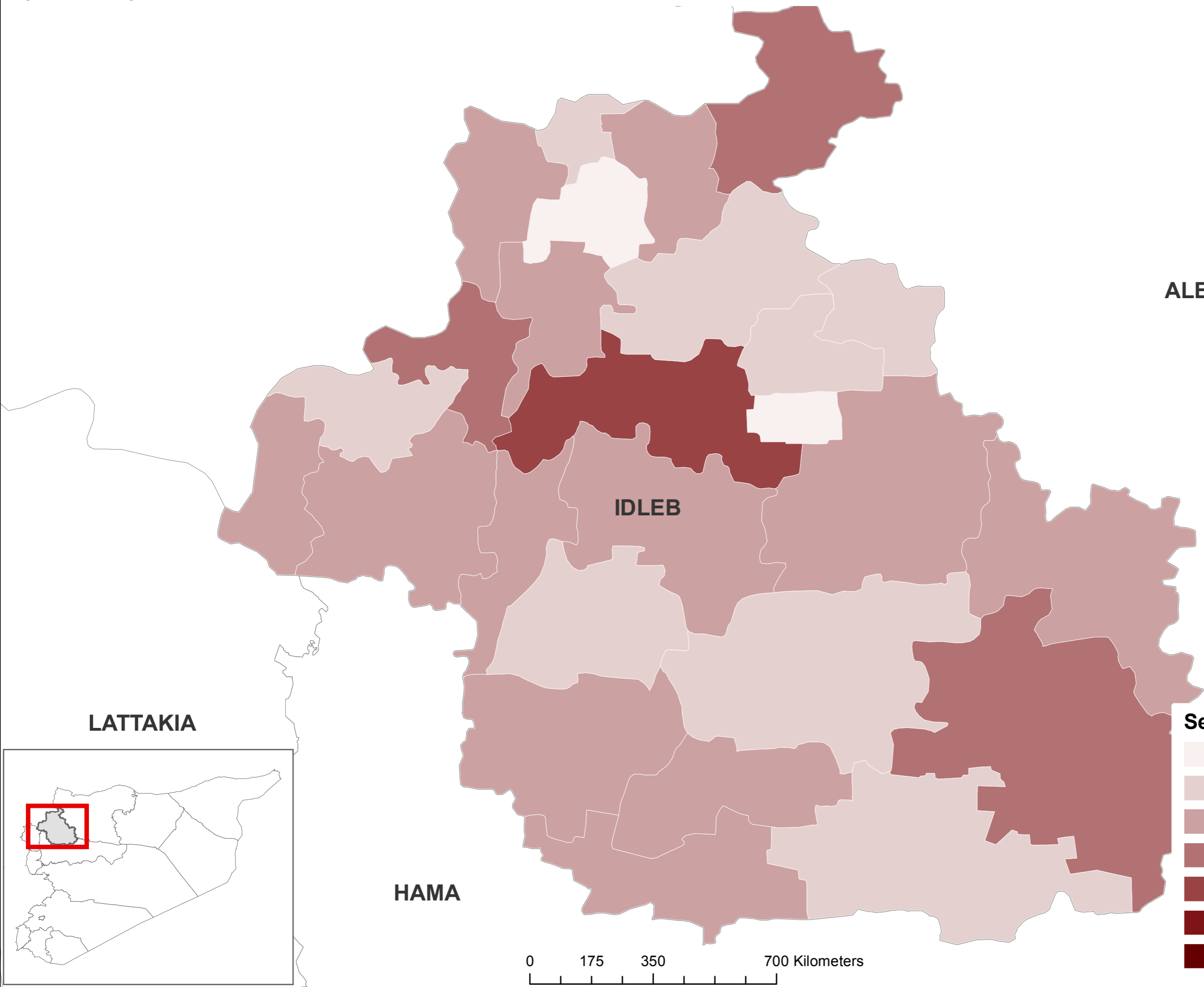
### Severity Scale

-  0 No problem (1)
-  1 Minor Problem (3)
-  2 Moderate problem (15)
-  3 Major Problem (3)
-  4 Severe Problem (0)
-  5 Critical Problem (0)
-  6 Catastrophic Problem (0)

0 175 350 700 Kilometers **TARTOUS**



# (IDLEB) SEVERITY MAP: NFI AVAILABILITY AT SUB-DISTRICT, 2018



ALEPPO

IDLEB

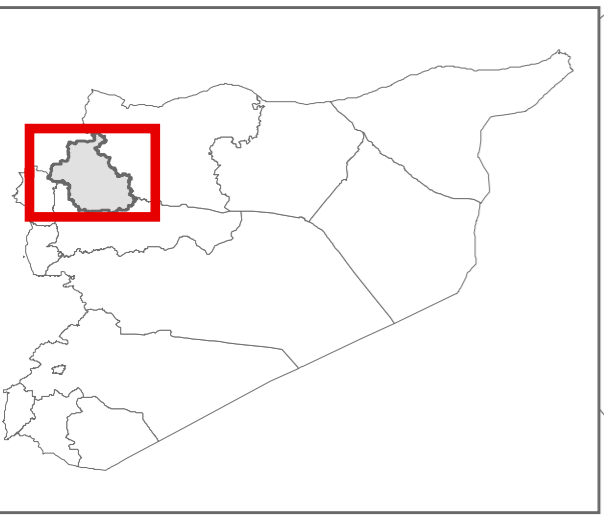
LATTAKIA

HAMA

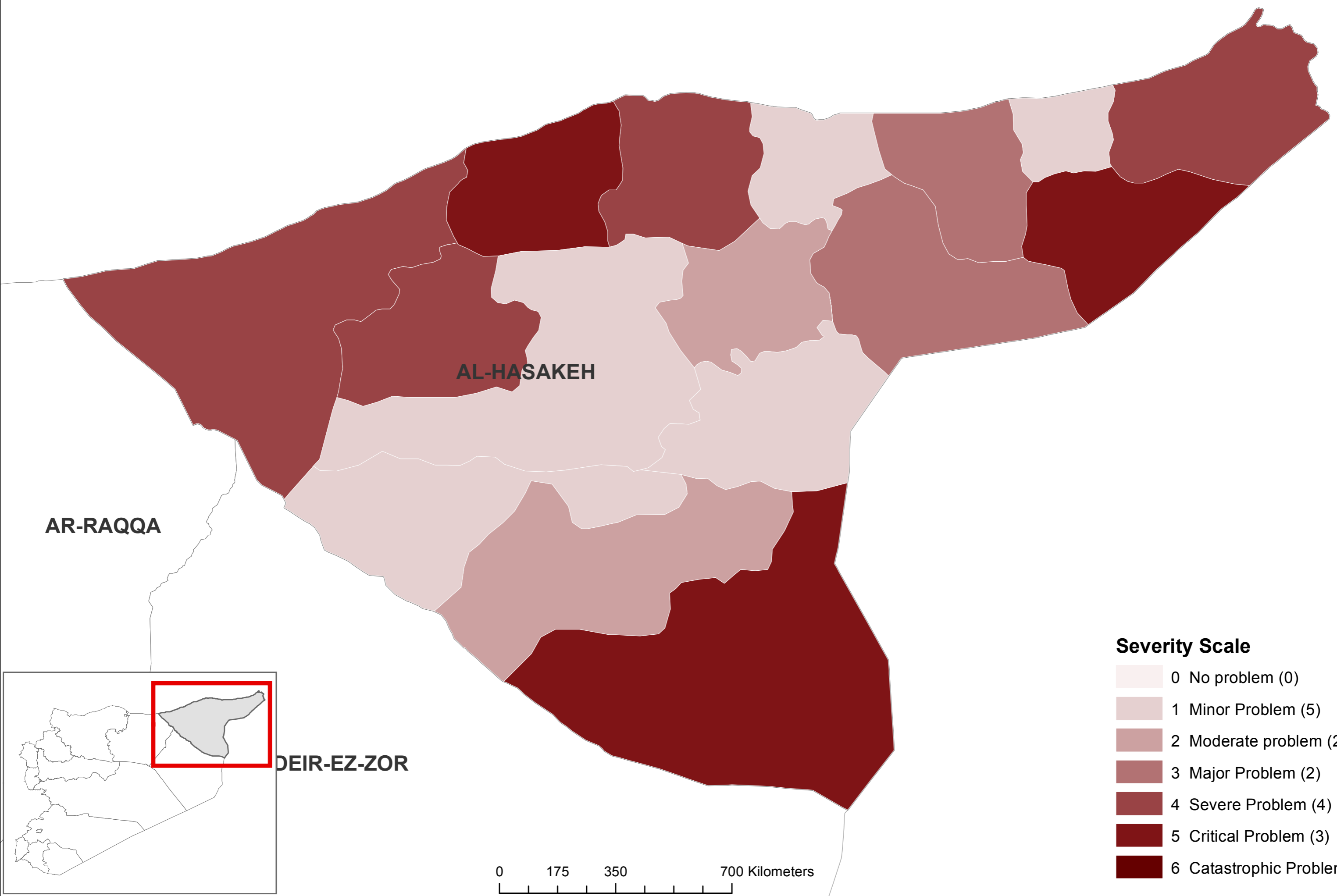
### Severity Scale

- 0 No problem (2)
- 1 Minor Problem (8)
- 2 Moderate problem (12)
- 3 Major Problem (3)
- 4 Severe Problem (1)
- 5 Critical Problem (0)
- 6 Catastrophic Problem (0)

0 175 350 700 Kilometers



# (AL-HASAKEH) SEVERITY MAP: NFI AVAILABILITY AT SUB-DISTRICT, 2018



AL-HASAKEH

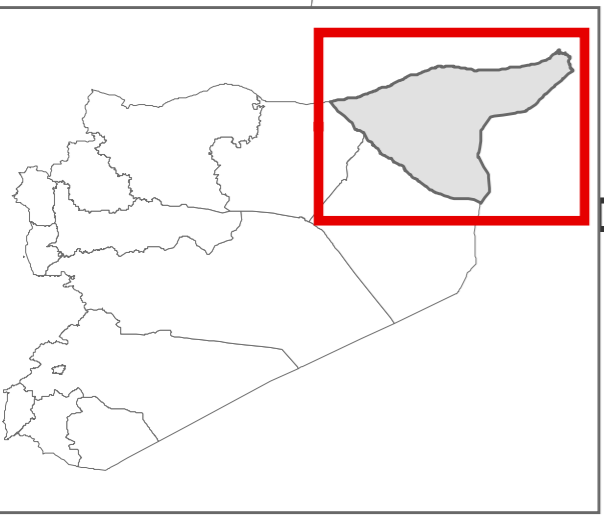
AR-RAQQA

DEIR-EZ-ZOR

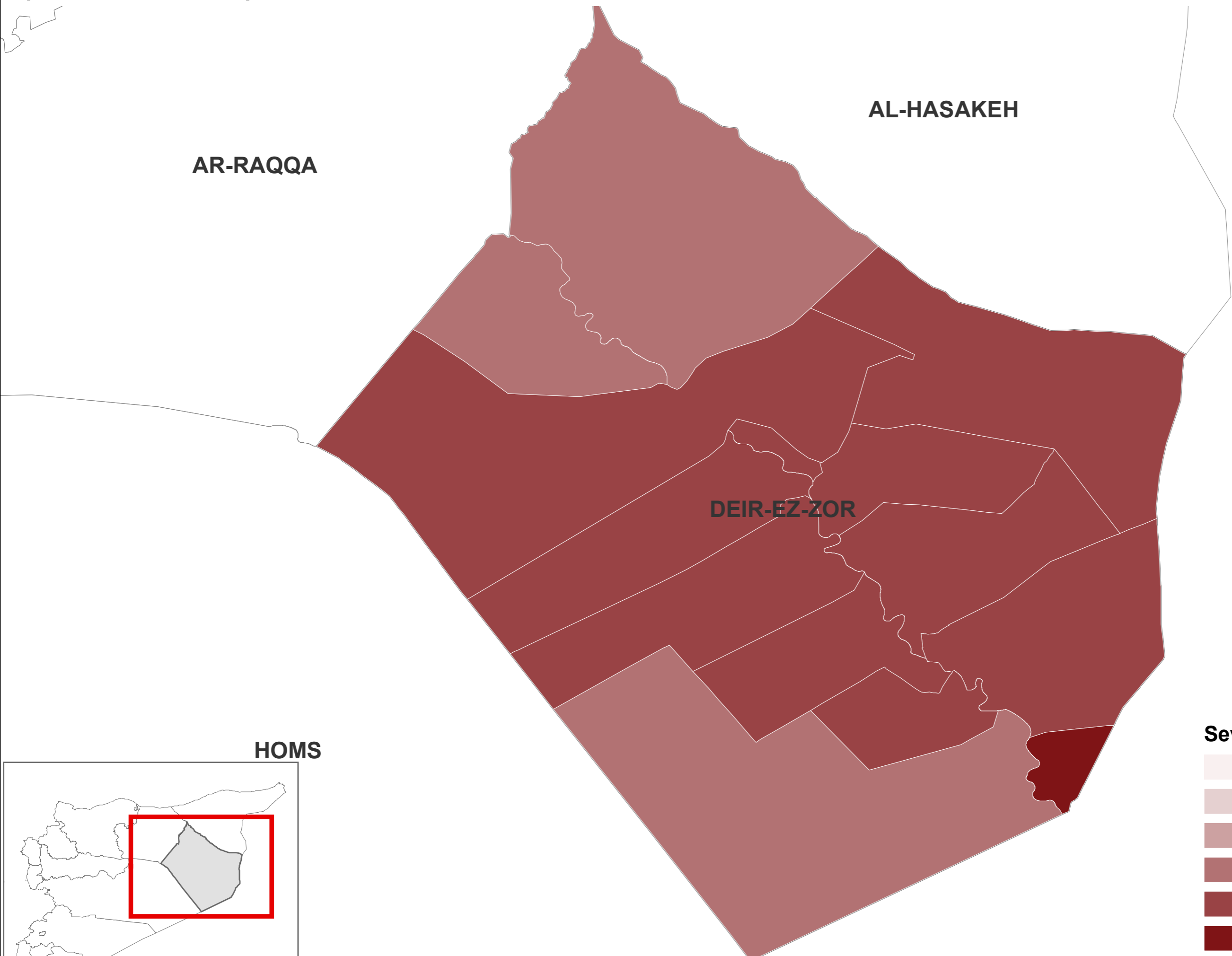
### Severity Scale

- 0 No problem (0)
- 1 Minor Problem (5)
- 2 Moderate problem (2)
- 3 Major Problem (2)
- 4 Severe Problem (4)
- 5 Critical Problem (3)
- 6 Catastrophic Problem (0)








0 175 350 700 Kilometers



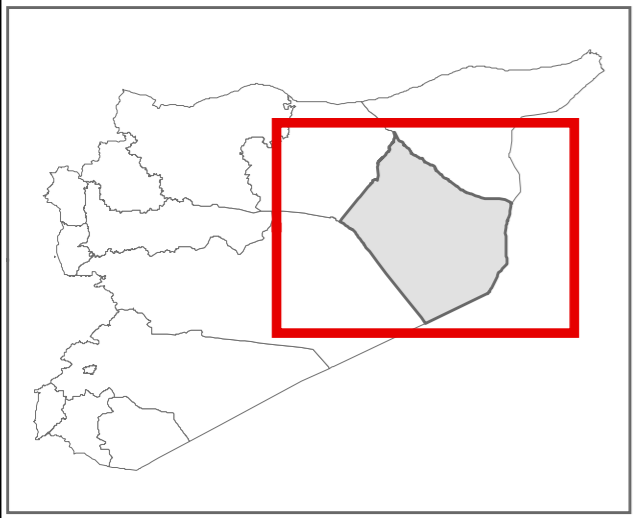
# DEIR-EZ-ZOR SEVERITY MAP: NFI AVAILABILITY AT SUB-DISTRICT, 2018



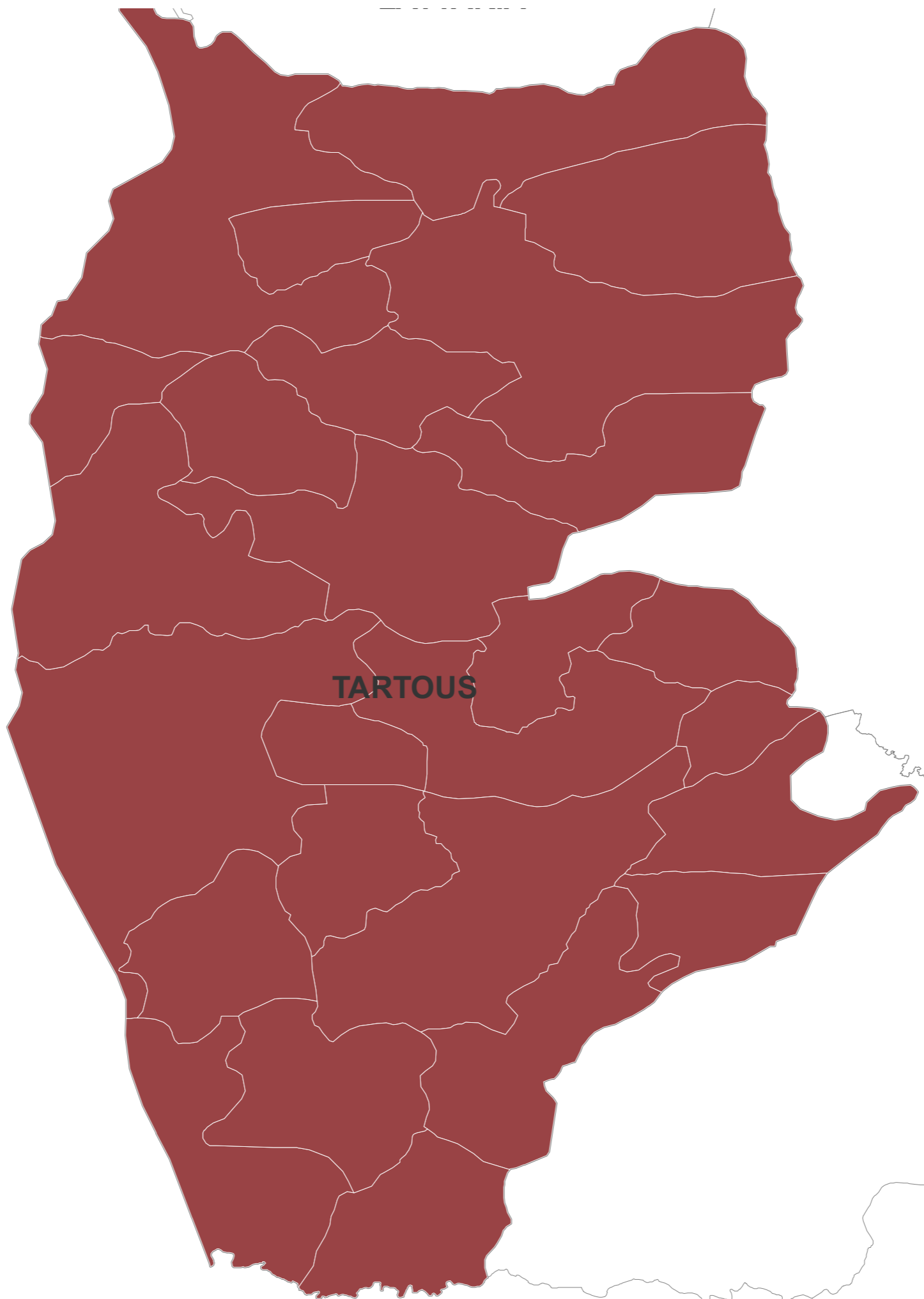
### Severity Scale

-  0 No problem (0)
-  1 Minor Problem (0)
-  2 Moderate problem (0)
-  3 Major Problem (3)
-  4 Severe Problem (10)
-  5 Critical Problem (1)
-  6 Catastrophic Problem (0)

0 175 350 700 Kilometers



# (TARTOUS) SEVERITY MAP: NFI AVAILABILITY AT SUB-DISTRICT, 2018











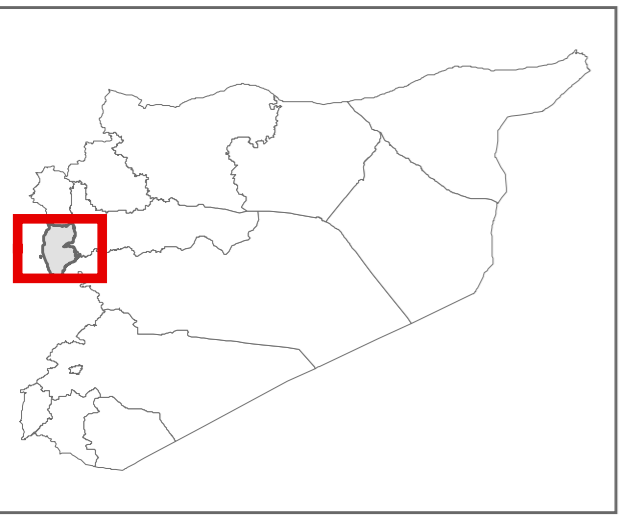
HAMA

TARTOUS

### Severity Scale

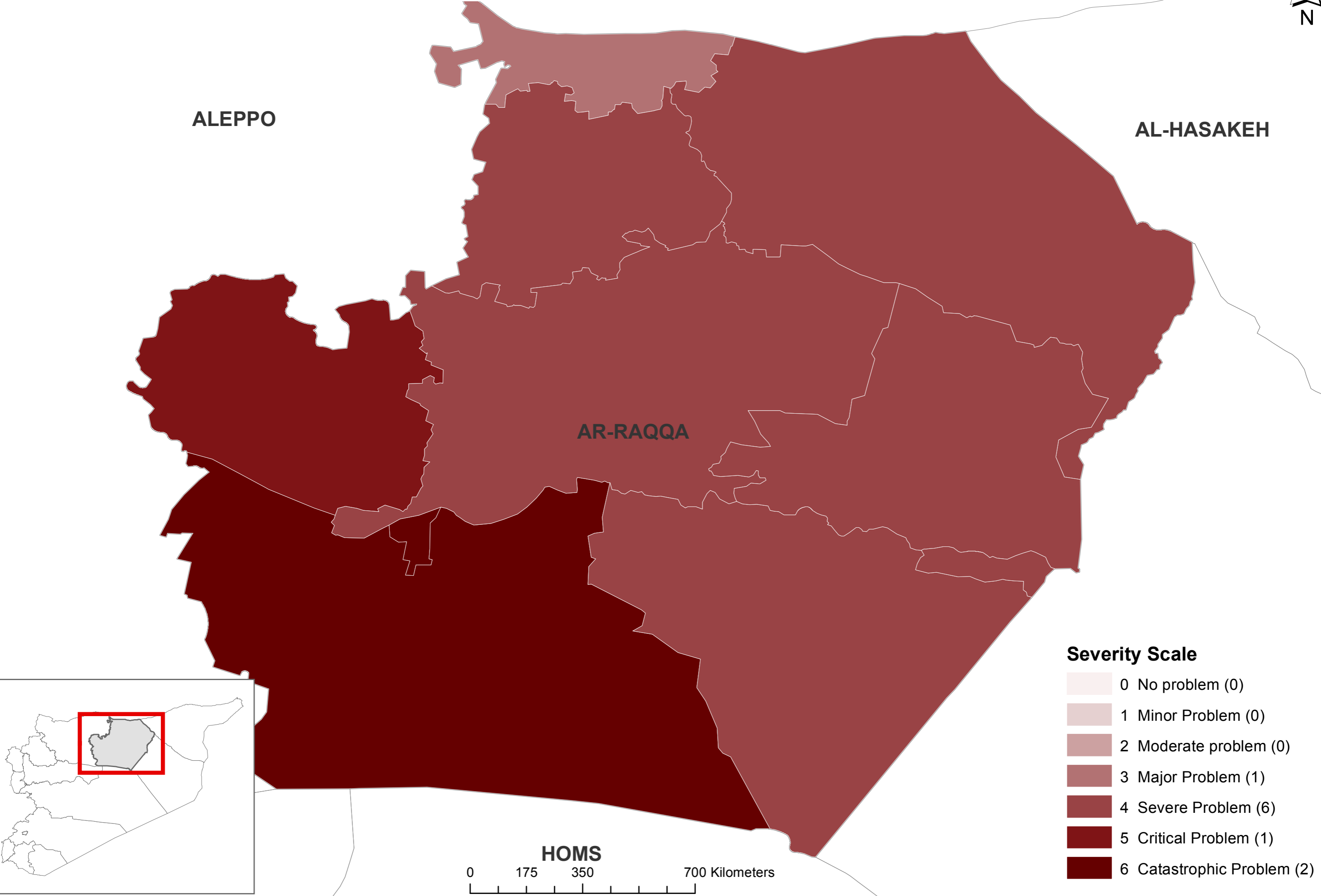
HOM

-  0 No problem (0)
-  1 Minor Problem (0)
-  2 Moderate problem (0)
-  3 Major Problem (0)
-  4 Severe Problem (27)
-  5 Critical Problem (0)
-  6 Catastrophic Problem (0)





# (AR-RAQQA) SEVERITY MAP: NFI AVAILABILITY AT SUB-DISTRICT, 2018



# (DARA) SEVERITY MAP: NFI AVAILABILITY AT SUB-DISTRICT, 2018










RURAL DAMASCUS

QUNEITRA

DAR'A

AS-SWEIDA

### Severity Scale

-  0 No problem (2)
-  1 Minor Problem (3)
-  2 Moderate problem (3)
-  3 Major Problem (1)
-  4 Severe Problem (1)
-  5 Critical Problem (7)
-  6 Catastrophic Problem (0)

0 175 350 700 Kilometers



# (AS-SWEIDA) SEVERITY MAP: NFI AVAILABILITY AT SUB-DISTRICT, 2018










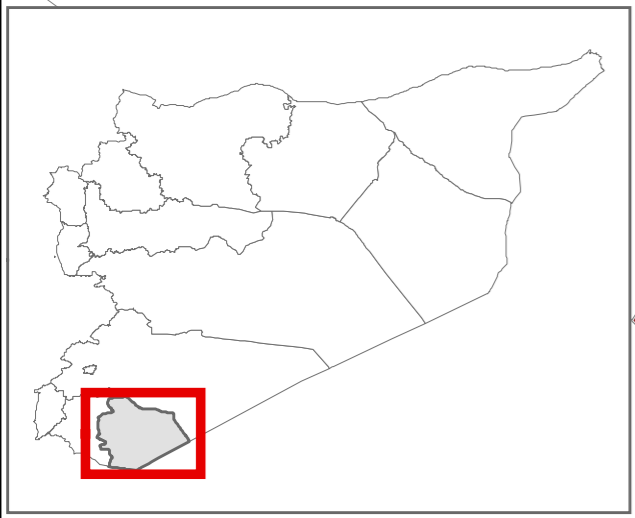
RURAL DAMASCUS

DAR'A

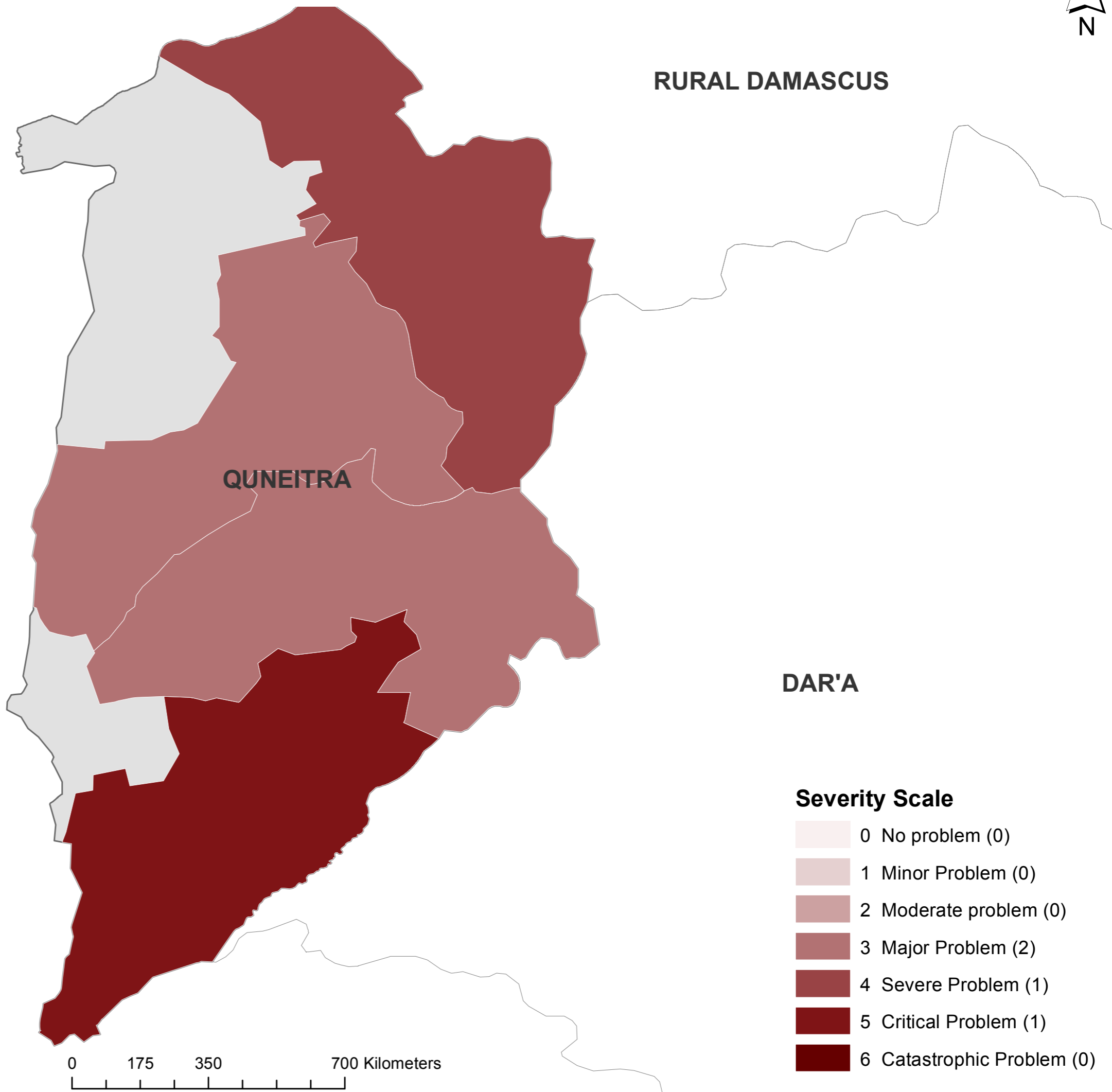
AS-SWEIDA

### Severity Scale








-  0 No problem (0)
-  1 Minor Problem (0)
-  2 Moderate problem (0)
-  3 Major Problem (0)
-  4 Severe Problem (0)
-  5 Critical Problem (12)
-  6 Catastrophic Problem (0)


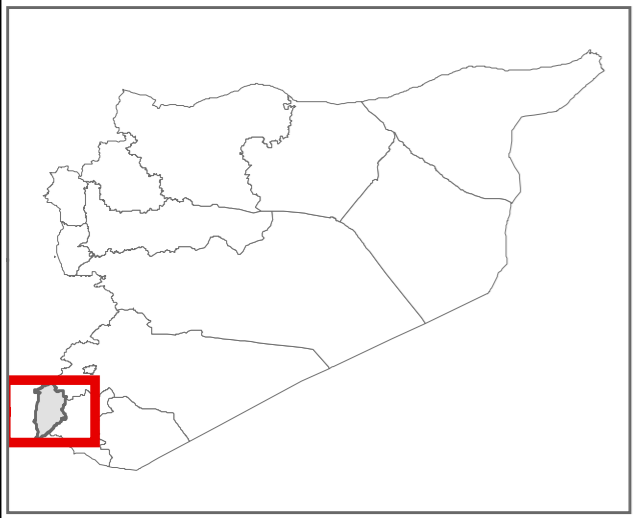


# (QUNEITRA) SEVERITY MAP: NFI AVAILABILITY AT SUB-DISTRICT, 2018

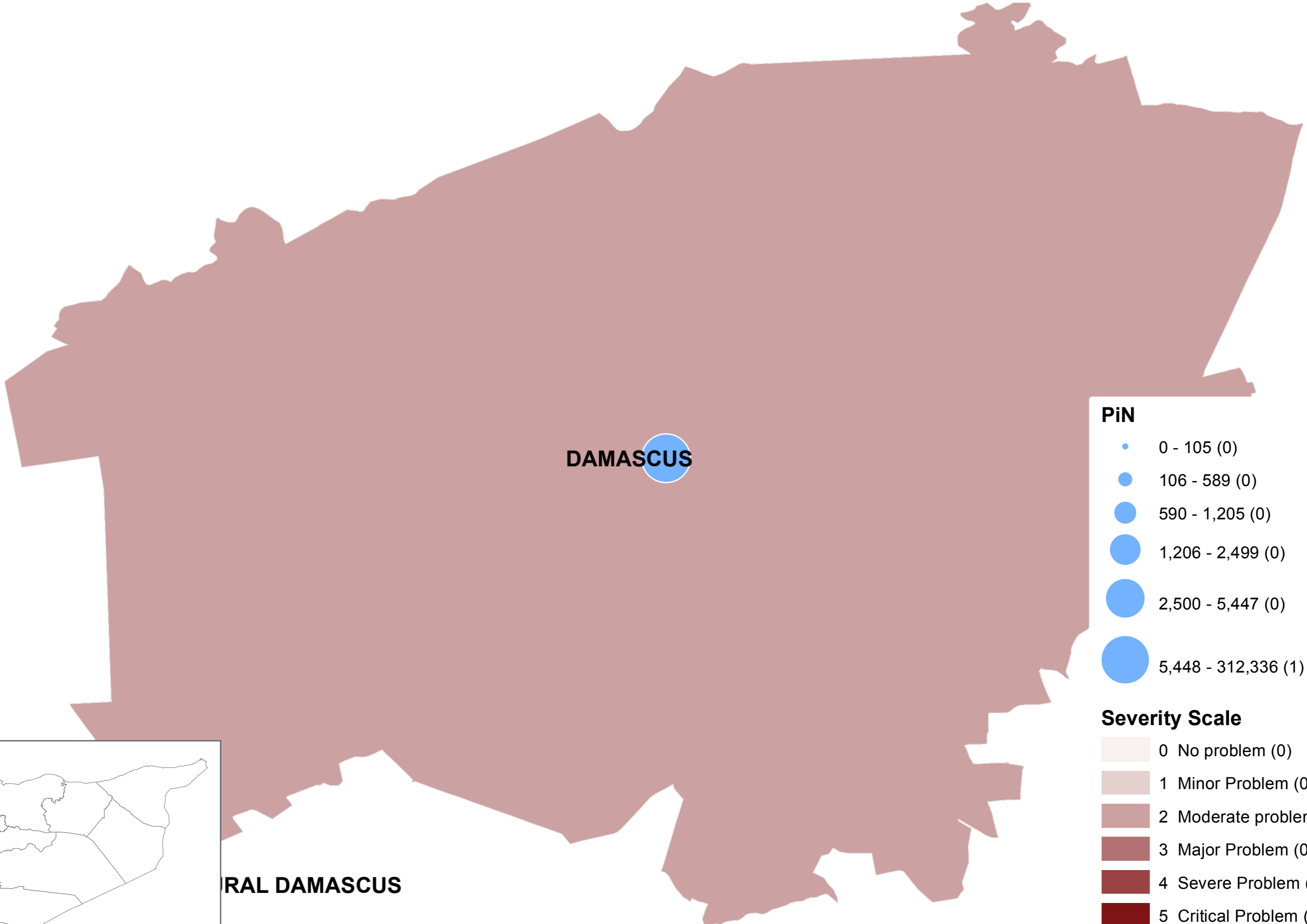


### Severity Scale

-  0 No problem (0)
-  1 Minor Problem (0)
-  2 Moderate problem (0)
-  3 Major Problem (2)
-  4 Severe Problem (1)
-  5 Critical Problem (1)
-  6 Catastrophic Problem (0)



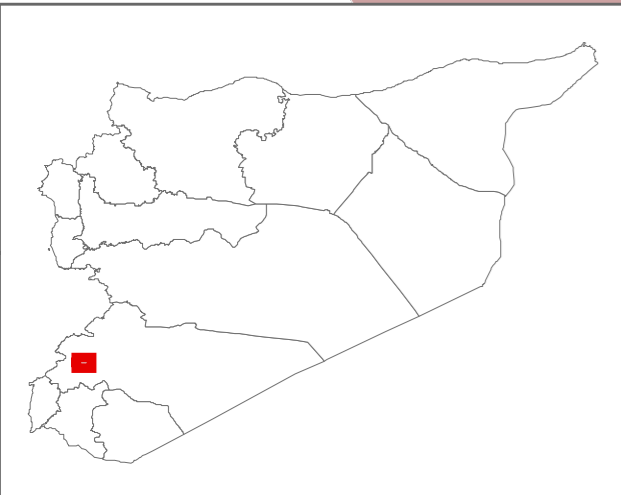
# (DAMASCUS) SEVERITY MAP: NFI OVERALL SEVERITY AT SUB-DISTRICT, 2018




DAMASCUS

- PiN**
- 0 - 105 (0)
  - 106 - 589 (0)
  - 590 - 1,205 (0)
  - 1,206 - 2,499 (0)
  - 2,500 - 5,447 (0)
  - 5,448 - 312,336 (1)

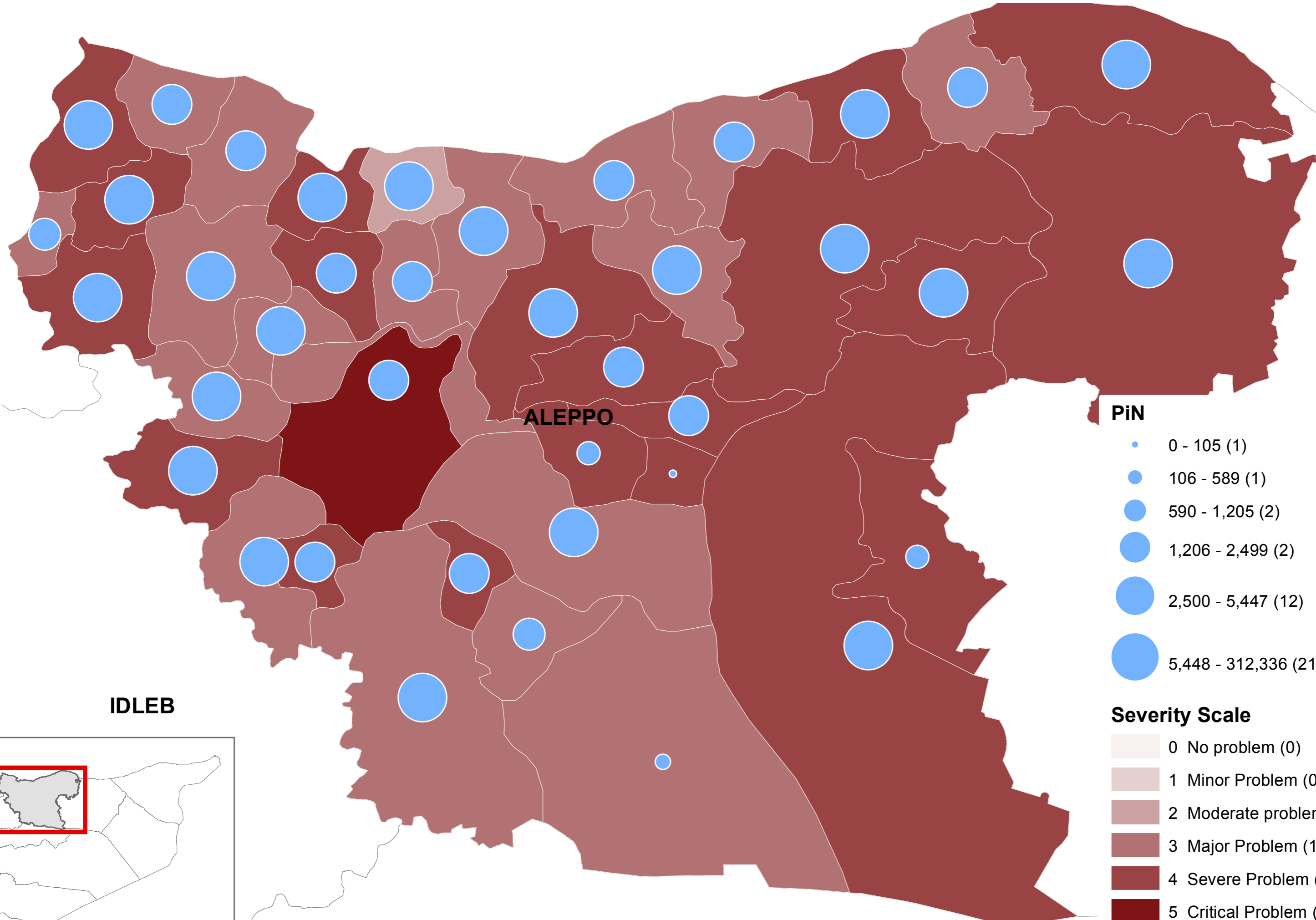
- Severity Scale**
- 0 No problem (0)
  - 1 Minor Problem (0)
  - 2 Moderate problem (1)
  - 3 Major Problem (0)
  - 4 Severe Problem (0)
  - 5 Critical Problem (0)
  - 6 Catastrophic Problem (0)



RAL DAMASCUS



# (ALEPPO) SEVERITY MAP: NFI OVERALL SEVERITY AT SUB-DISTRICT, 2018



**IDLEB**


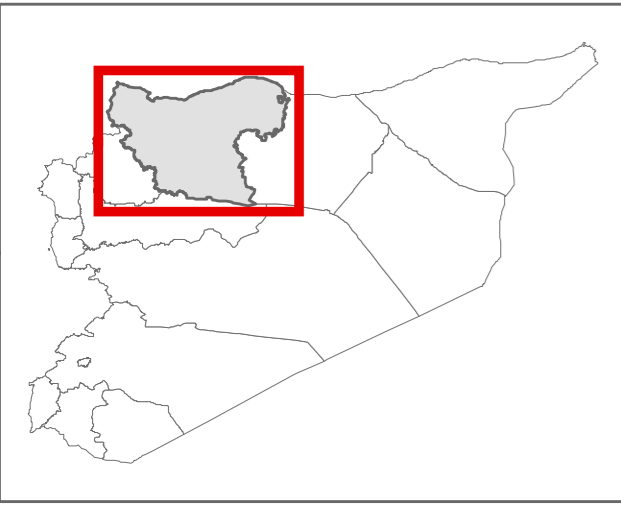
**ALEPPO**

### PiN

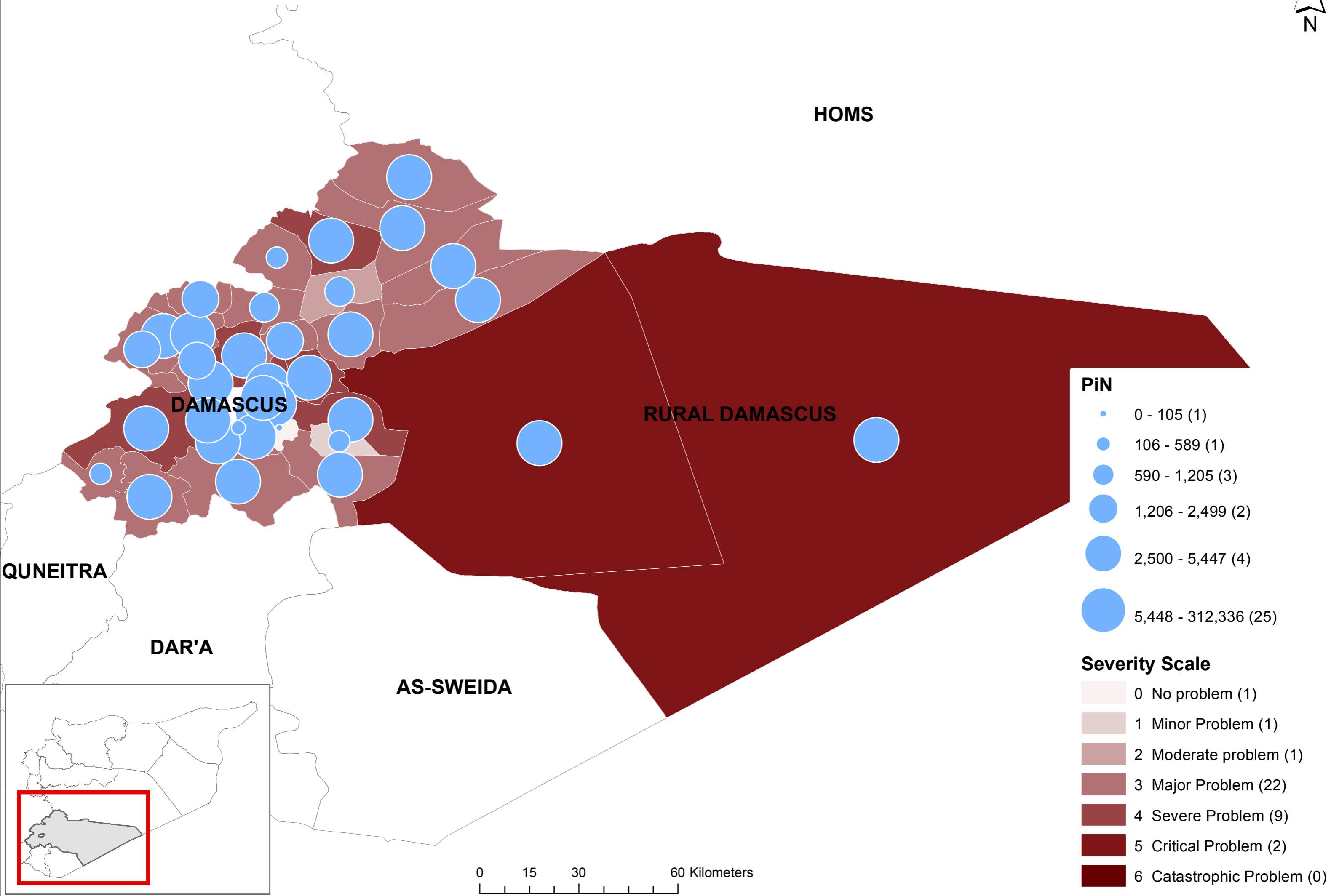
- 0 - 105 (1)
- 106 - 589 (1)
- 590 - 1,205 (2)
- 1,206 - 2,499 (2)
- 2,500 - 5,447 (12)
- 5,448 - 312,336 (21)

### Severity Scale

- 0 No problem (0)
- 1 Minor Problem (0)
- 2 Moderate problem (1)
- 3 Major Problem (18)
- 4 Severe Problem (20)
- 5 Critical Problem (1)
- 6 Catastrophic Problem (0)

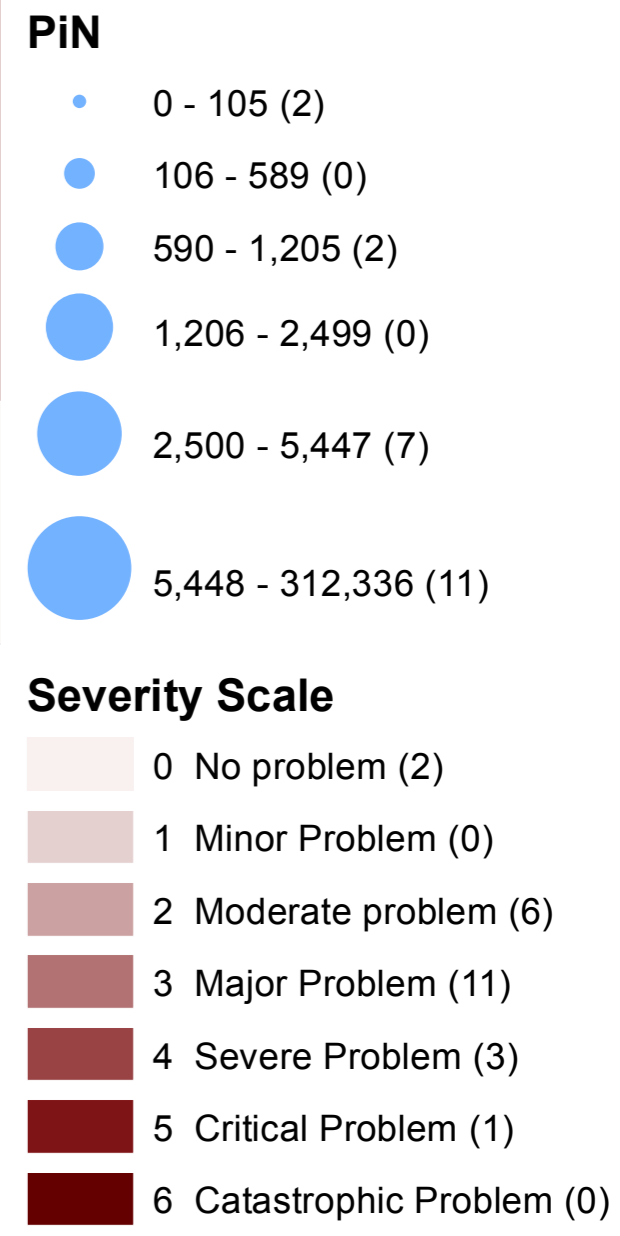
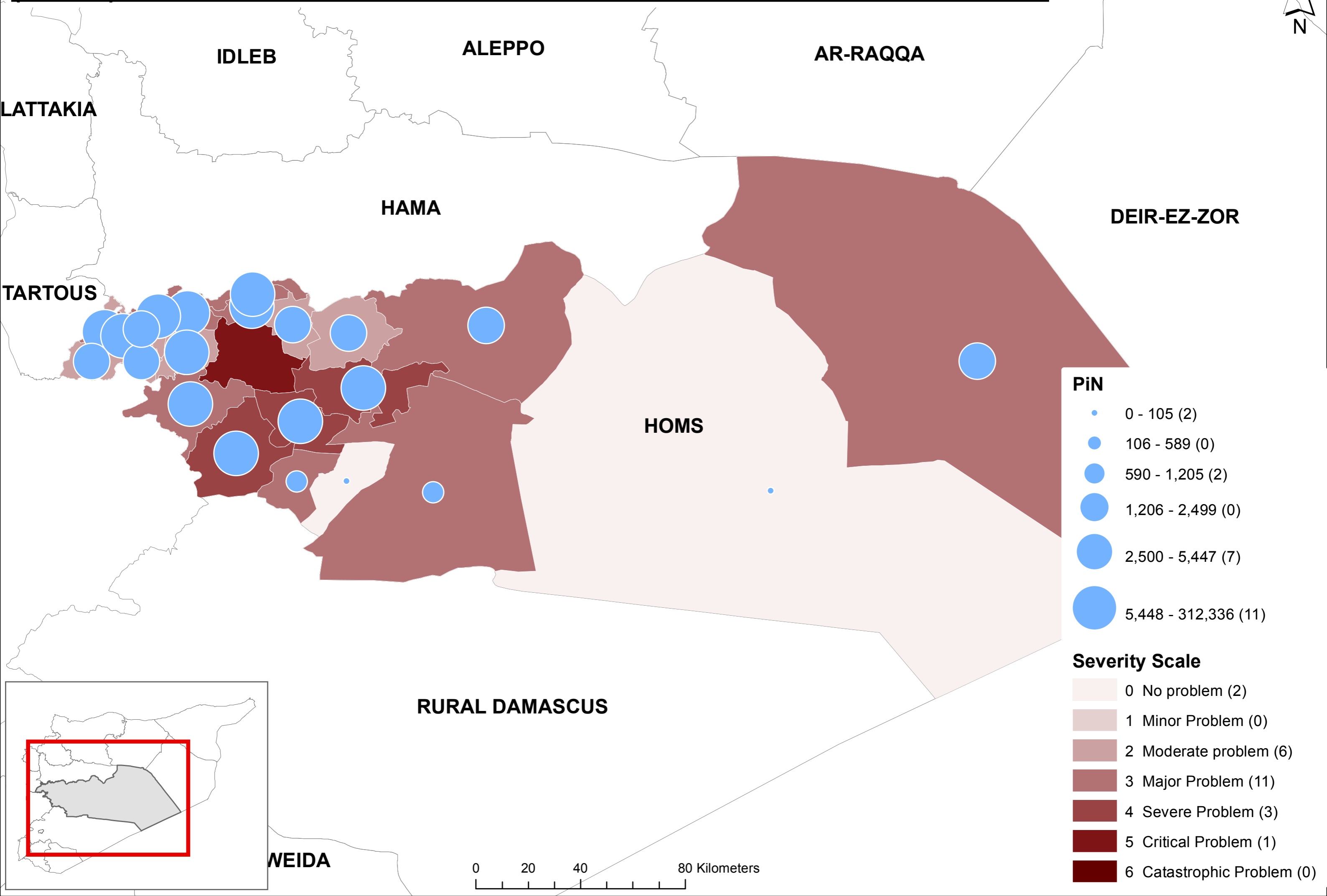


# (RURAL DAMASCUS) SEVERITY MAP: NFI OVERALL SEVERITY AT SUB-DISTRICT, 2018



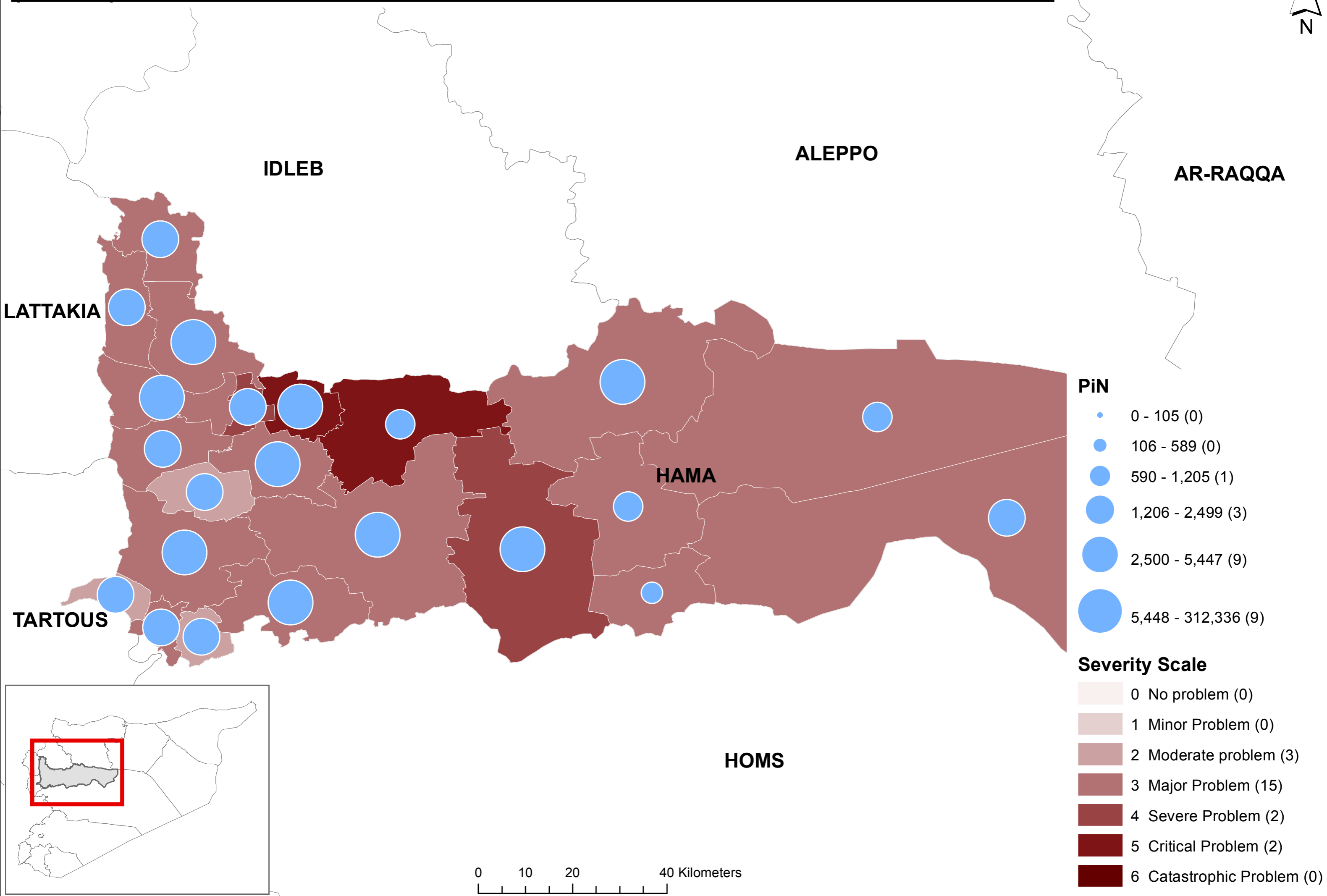
# (HOMS) SEVERITY MAP: NFI OVERALL SEVERITY AT SUB-DISTRICT, 2018

AL-HASAKEH





# (HAMA) SEVERITY MAP: NFI OVERALL SEVERITY AT SUB-DISTRICT, 2018



IDLEB

ALEPPO

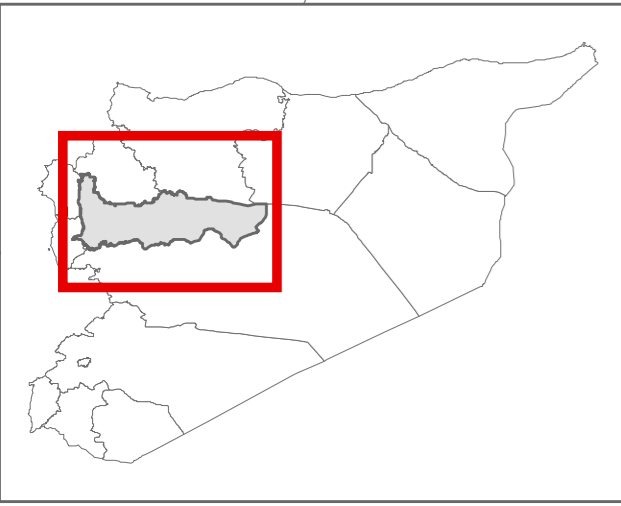
AR-RAQQA

LATTAKIA

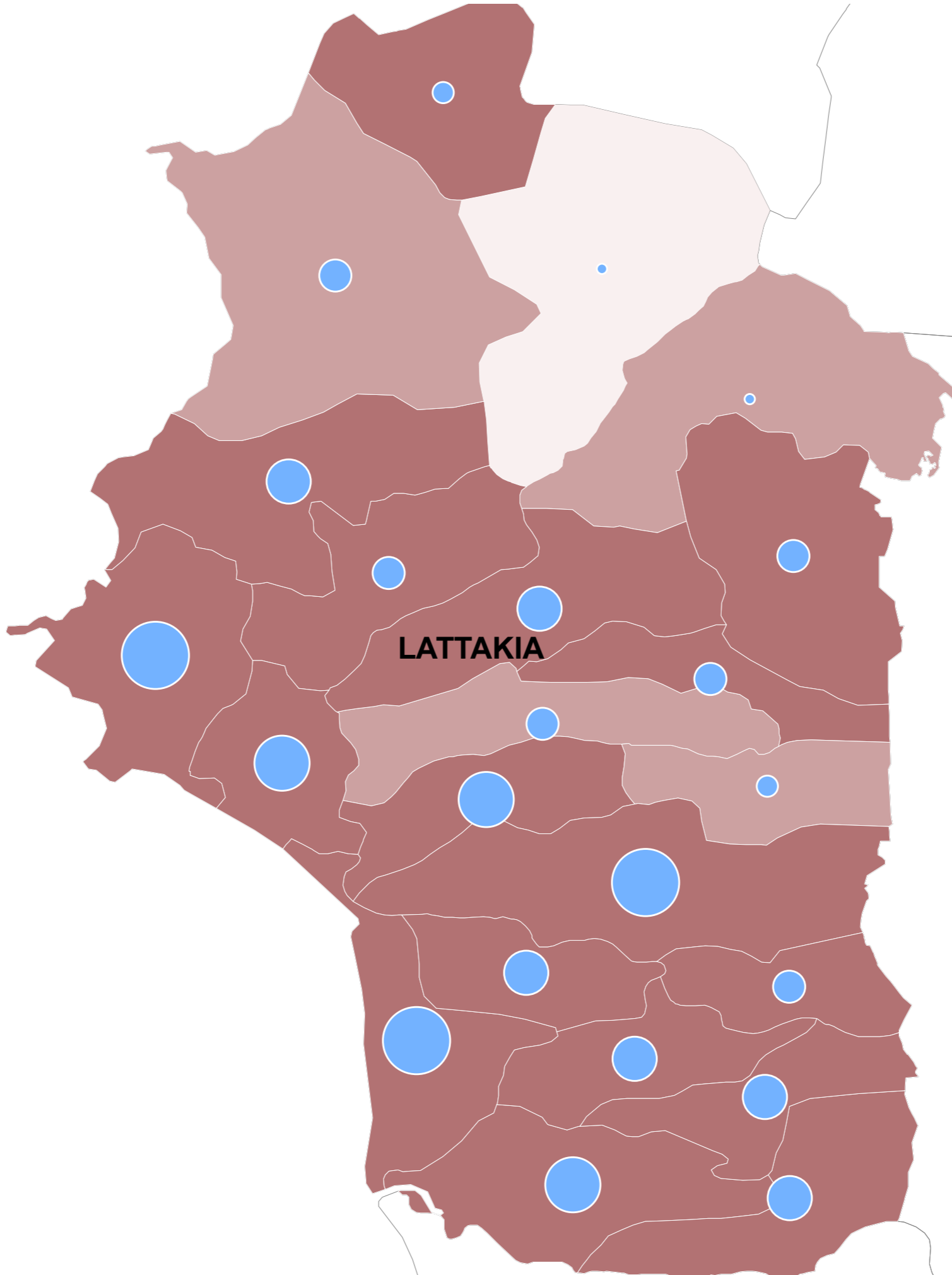
HAMA

TARTOUS

HOMS









# (LATTAKIA) SEVERITY MAP: NFI OVERALL SEVERITY AT SUB-DISTRICT, 2018










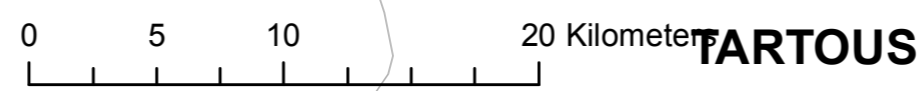
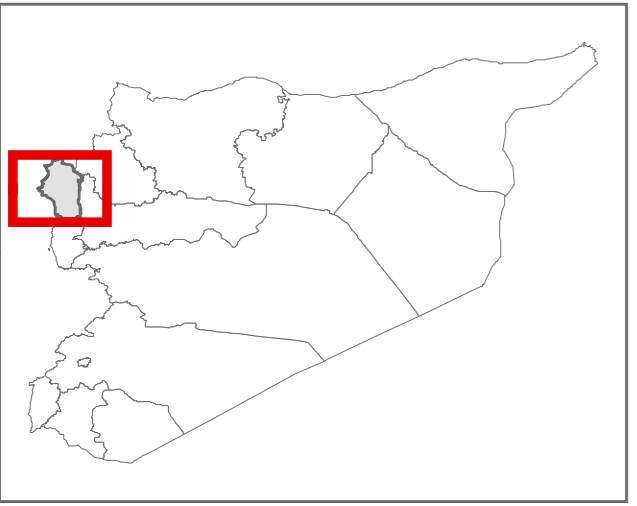
**IDLEB**

### PiN

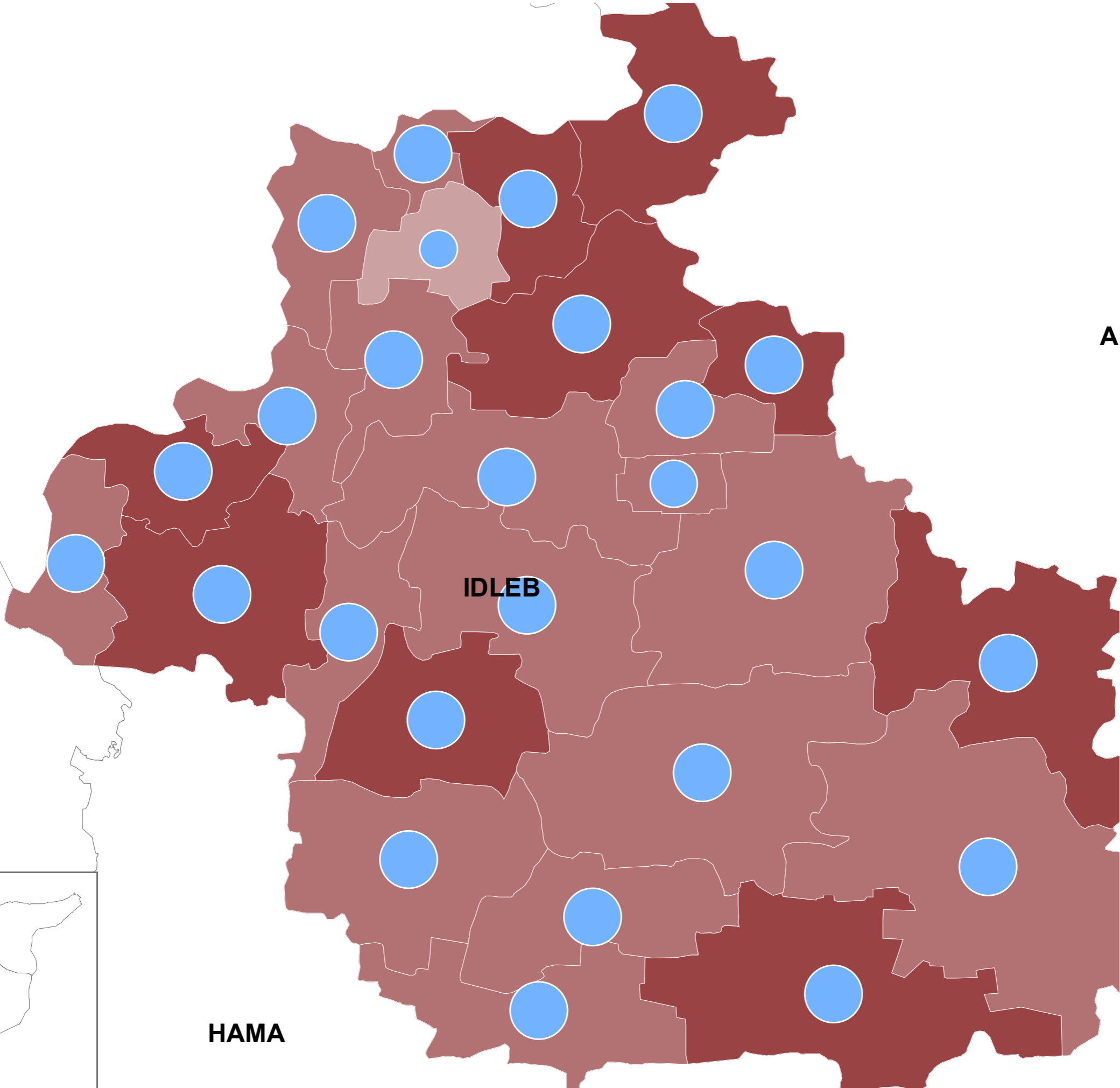
-  0 - 105 (2)
-  106 - 589 (2)
-  590 - 1,205 (6)
-  1,206 - 2,499 (6)
-  2,500 - 5,447 (3)
-  5,448 - 312,336 (3)

### Severity Scale

-  0 No problem (1)
-  1 Minor Problem (0)
-  2 Moderate problem (4)
-  3 Major Problem (17)
-  4 Severe Problem (0)
-  5 Critical Problem (0)
-  6 Catastrophic Problem (0)



# (IDLEB) SEVERITY MAP: NFI OVERALL SEVERITY AT SUB-DISTRICT, 2018



ALEPPO

IDLEB

LATTAKIA


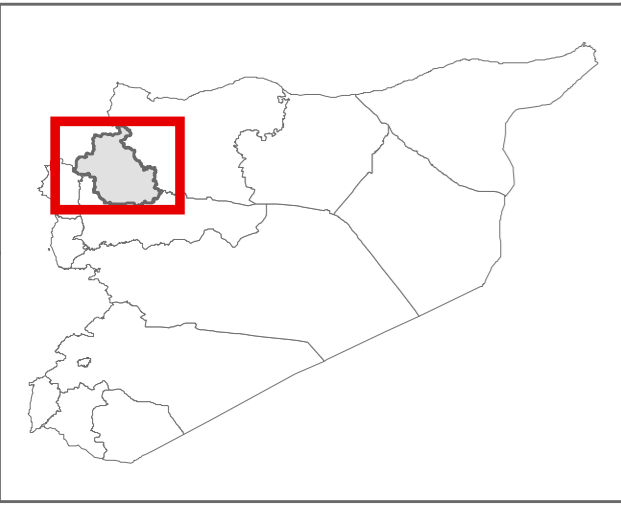
HAMA

### PiN

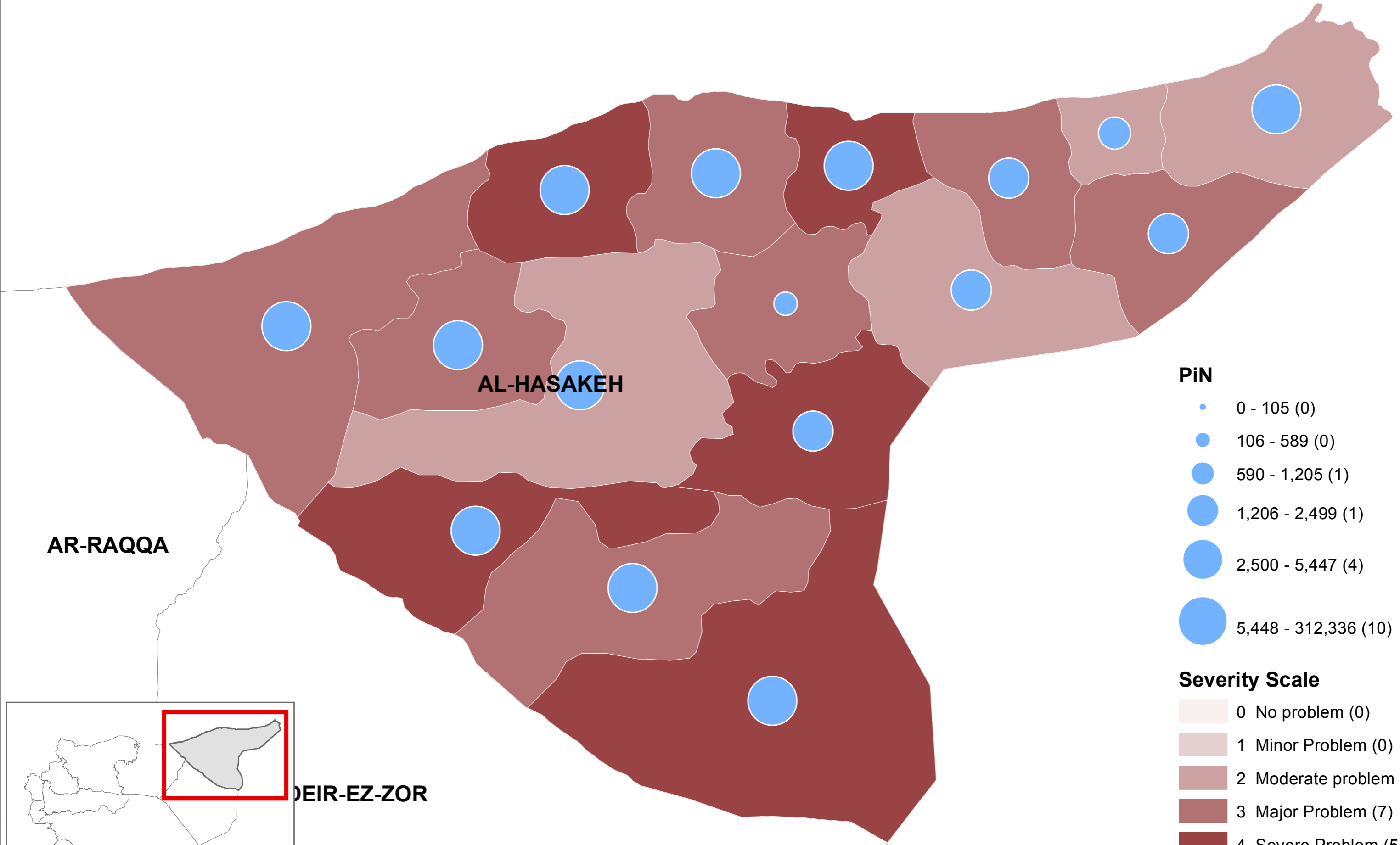
- 0 - 105 (0)
- 106 - 589 (0)
- 590 - 1,205 (0)
- 1,206 - 2,499 (1)
- 2,500 - 5,447 (1)
- 5,448 - 312,336 (24)

### Severity Scale

- 0 No problem (0)
- 1 Minor Problem (0)
- 2 Moderate problem (1)
- 3 Major Problem (16)
- 4 Severe Problem (9)
- 5 Critical Problem (0)
- 6 Catastrophic Problem (0)



# (AL-HASAKEH) SEVERITY MAP: NFI OVERALL SEVERITY AT SUB-DISTRICT, 2018



AL-HASAKEH

AR-RAQQA


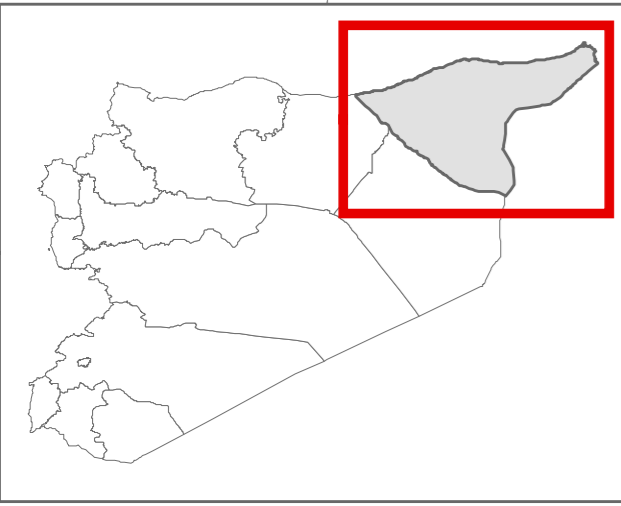
DEIR-EZ-ZOR

**PiN**

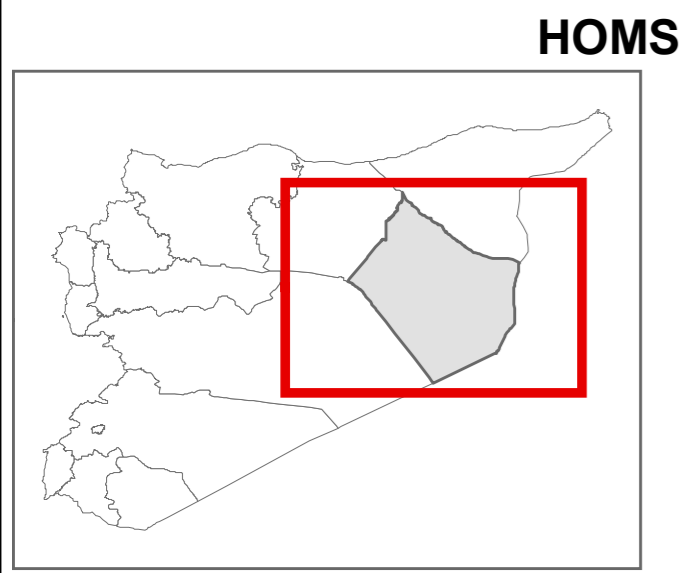
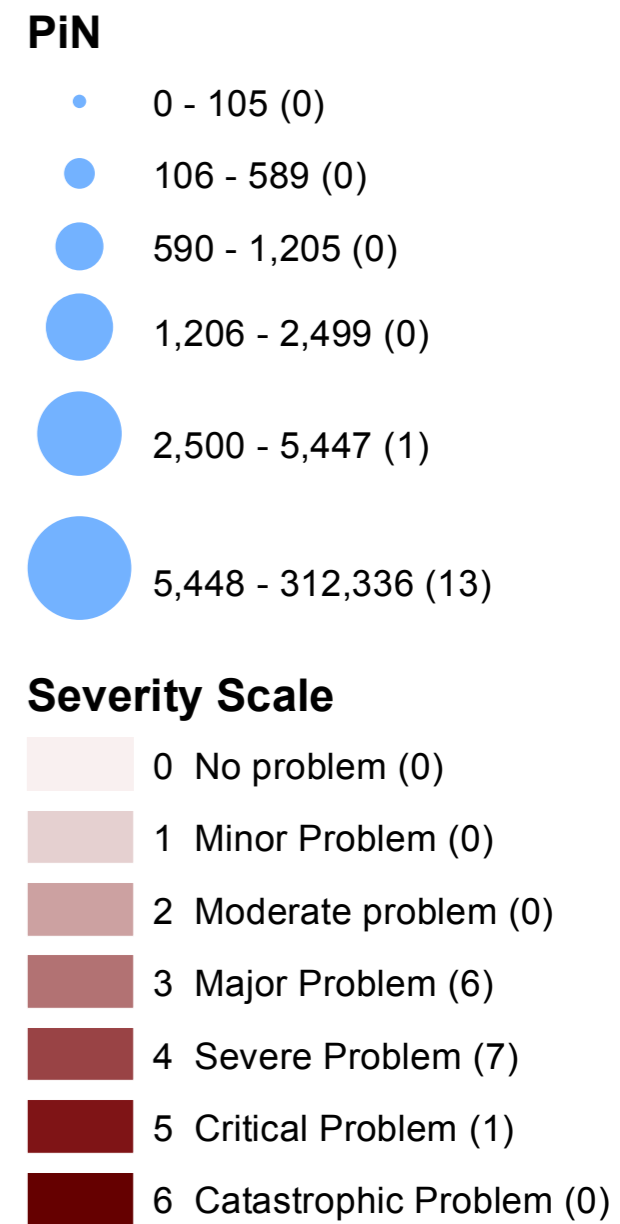
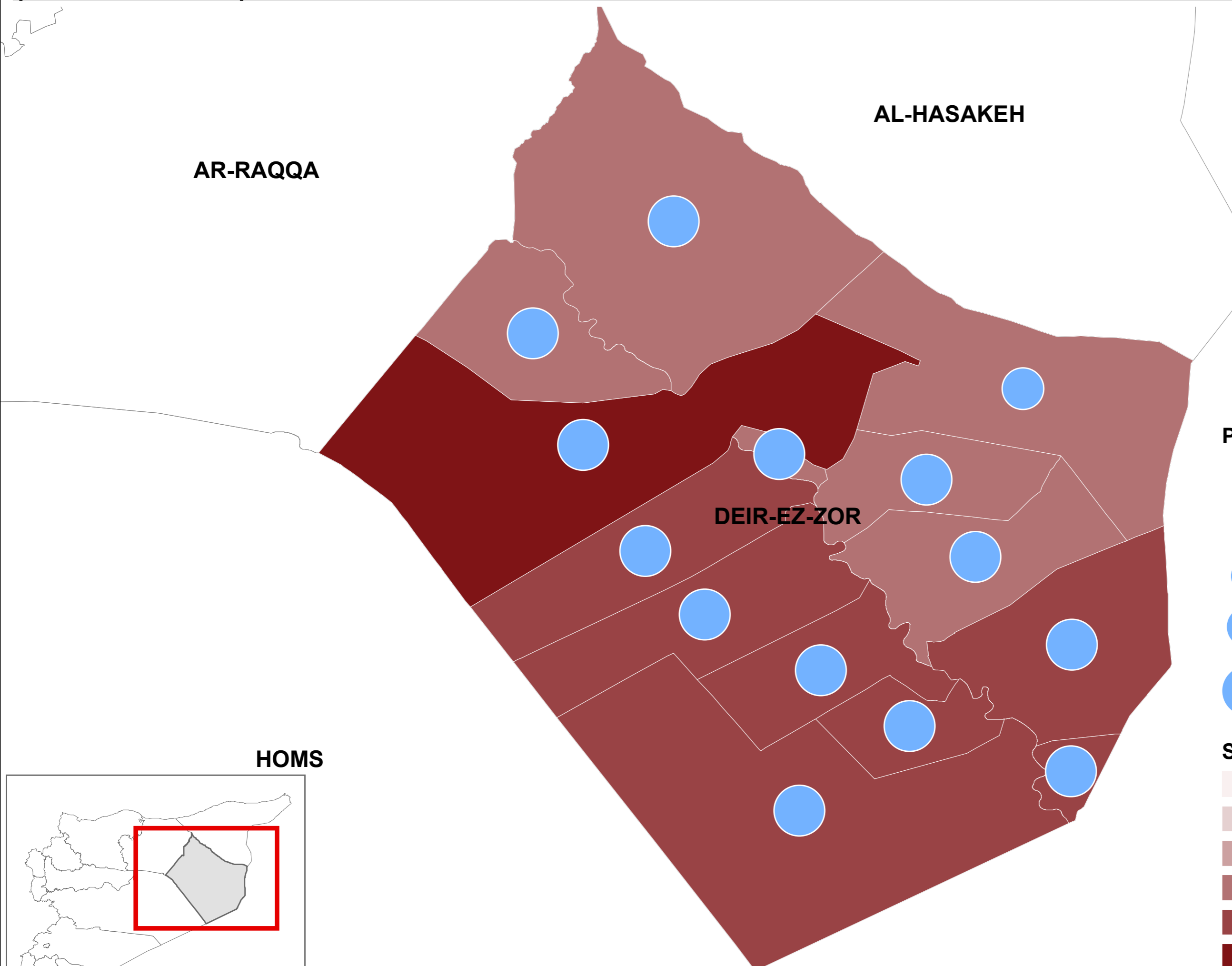
- 0 - 105 (0)
- 106 - 589 (0)
- 590 - 1,205 (1)
- 1,206 - 2,499 (1)
- 2,500 - 5,447 (4)
- 5,448 - 312,336 (10)

**Severity Scale**

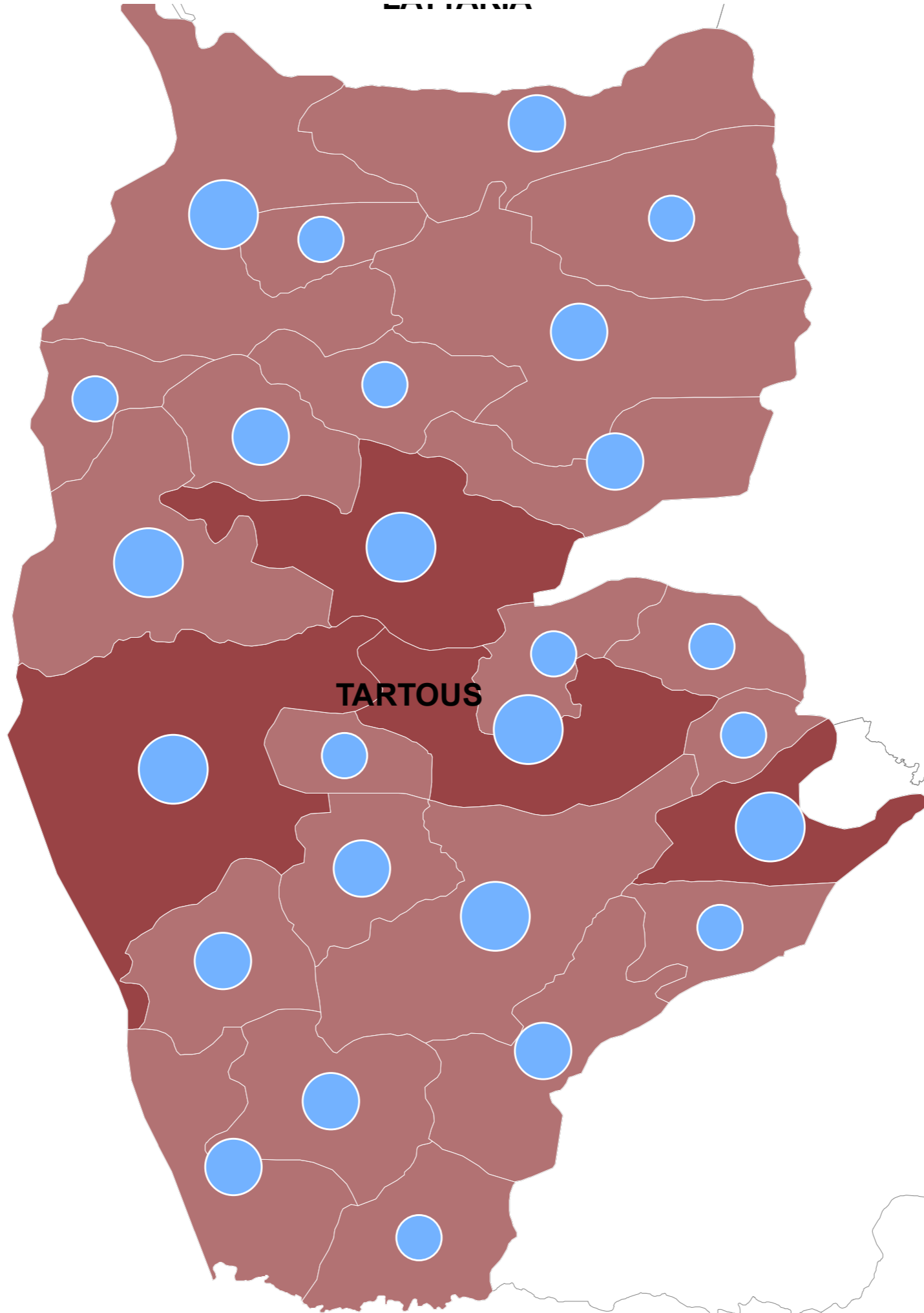
- 0 No problem (0)
- 1 Minor Problem (0)
- 2 Moderate problem (4)
- 3 Major Problem (7)
- 4 Severe Problem (5)
- 5 Critical Problem (0)
- 6 Catastrophic Problem (0)



# (DEIR-EZ-ZOR) SEVERITY MAP: NFI OVERALL SEVERITY AT SUB-DISTRICT, 2018



# (TARTOUS) SEVERITY MAP: NFI OVERALL SEVERITY AT SUB-DISTRICT, 2018



**HAMA**

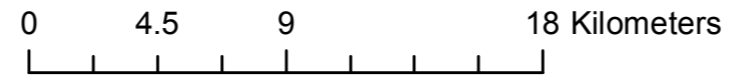
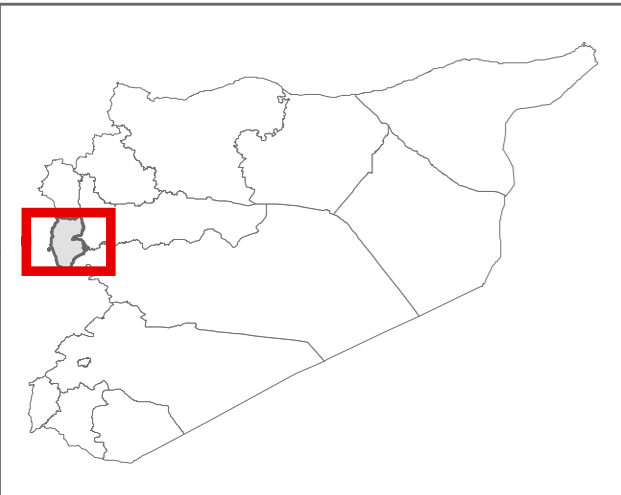
**PiN**

- 0 - 105 (0)
- 106 - 589 (0)
- 590 - 1,205 (1)
- 1,206 - 2,499 (10)
- 2,500 - 5,447 (9)
- 5,448 - 312,336 (7)

**Severity Scale**

**HOM**

- 0 No problem (0)
- 1 Minor Problem (0)
- 2 Moderate problem (0)
- 3 Major Problem (23)
- 4 Severe Problem (4)
- 5 Critical Problem (0)
- 6 Catastrophic Problem (0)



# (AR-RAQQA) SEVERITY MAP: NFI OVERALL SEVERITY AT SUB-DISTRICT, 2018



ALEPPO

AL-HASAKEH


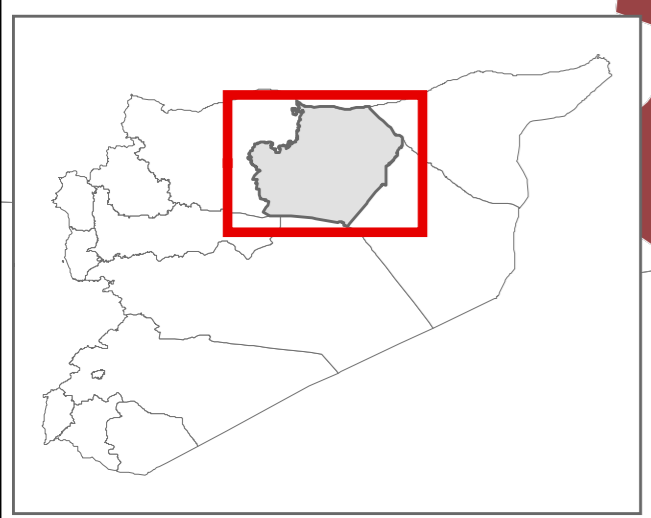
AR-RAQQA

### PiN

- 0 - 105 (0)
- 106 - 589 (0)
- 590 - 1,205 (0)
- 1,206 - 2,499 (0)
- 2,500 - 5,447 (3)
- 5,448 - 312,336 (7)

### Severity Scale

- 0 No problem (0)
- 1 Minor Problem (0)
- 2 Moderate problem (0)
- 3 Major Problem (4)
- 4 Severe Problem (5)
- 5 Critical Problem (1)
- 6 Catastrophic Problem (0)




# (DARA) SEVERITY MAP: NFI OVERALL SEVERITY AT SUB-DISTRICT, 2018



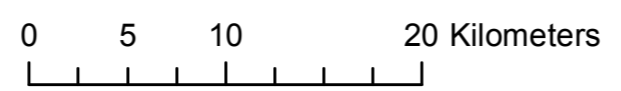
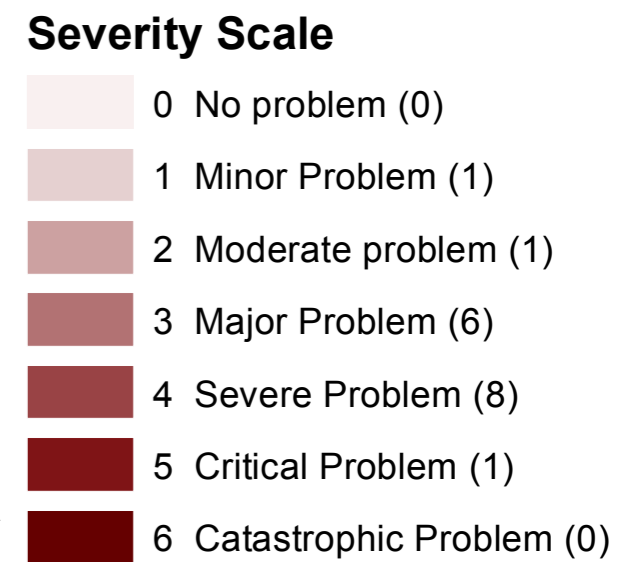
RURAL DAMASCUS

QUNEITRA

DAR'A

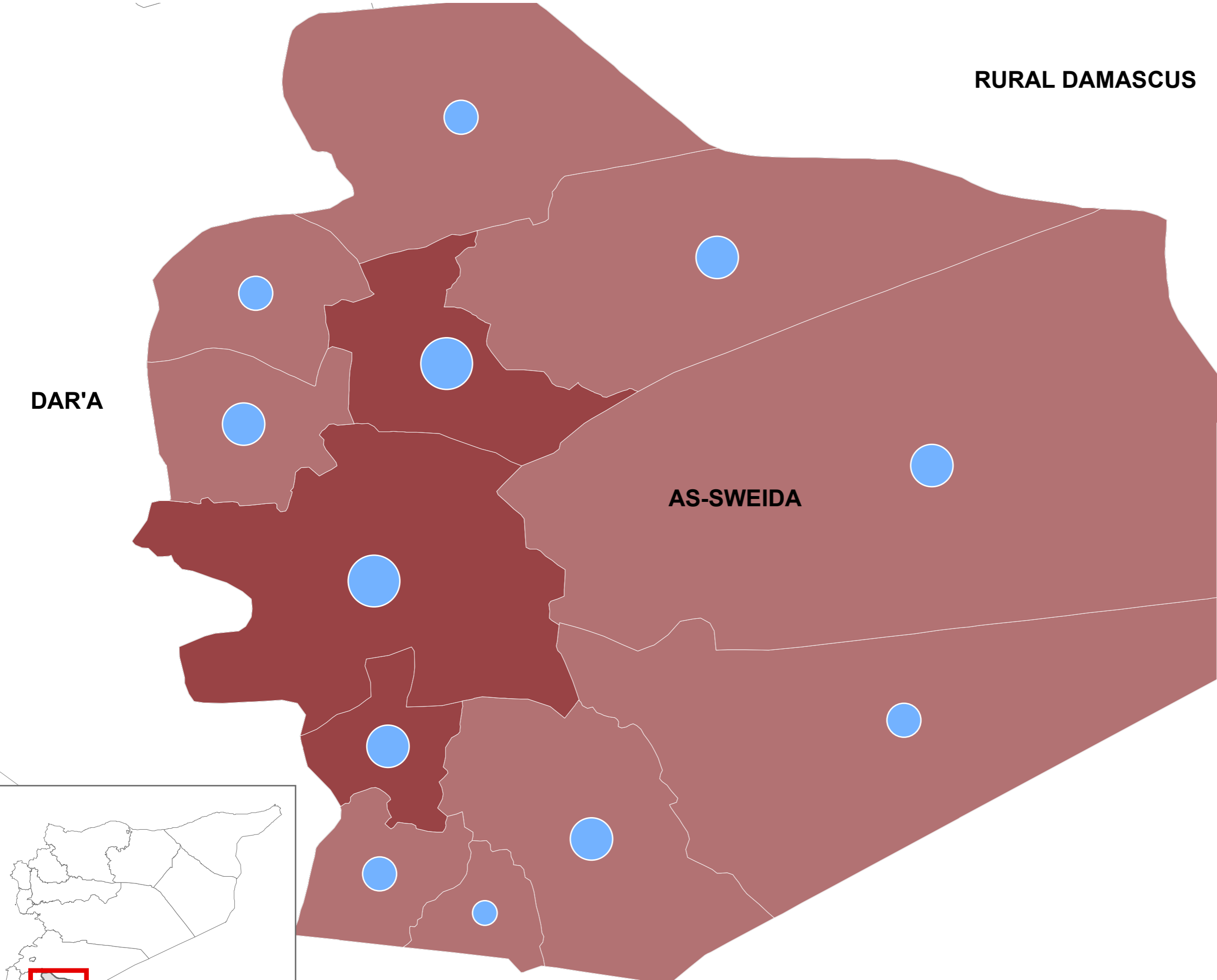


**A:**





# (AS-SWEIDA) SEVERITY MAP: NFI OVERALL SEVERITY AT SUB-DISTRICT, 2018



**PiN**

- 0 - 105 (0)
- 106 - 589 (0)
- 590 - 1,205 (1)
- 1,206 - 2,499 (4)
- 2,500 - 5,447 (5)
- 5,448 - 312,336 (2)

**Severity Scale**

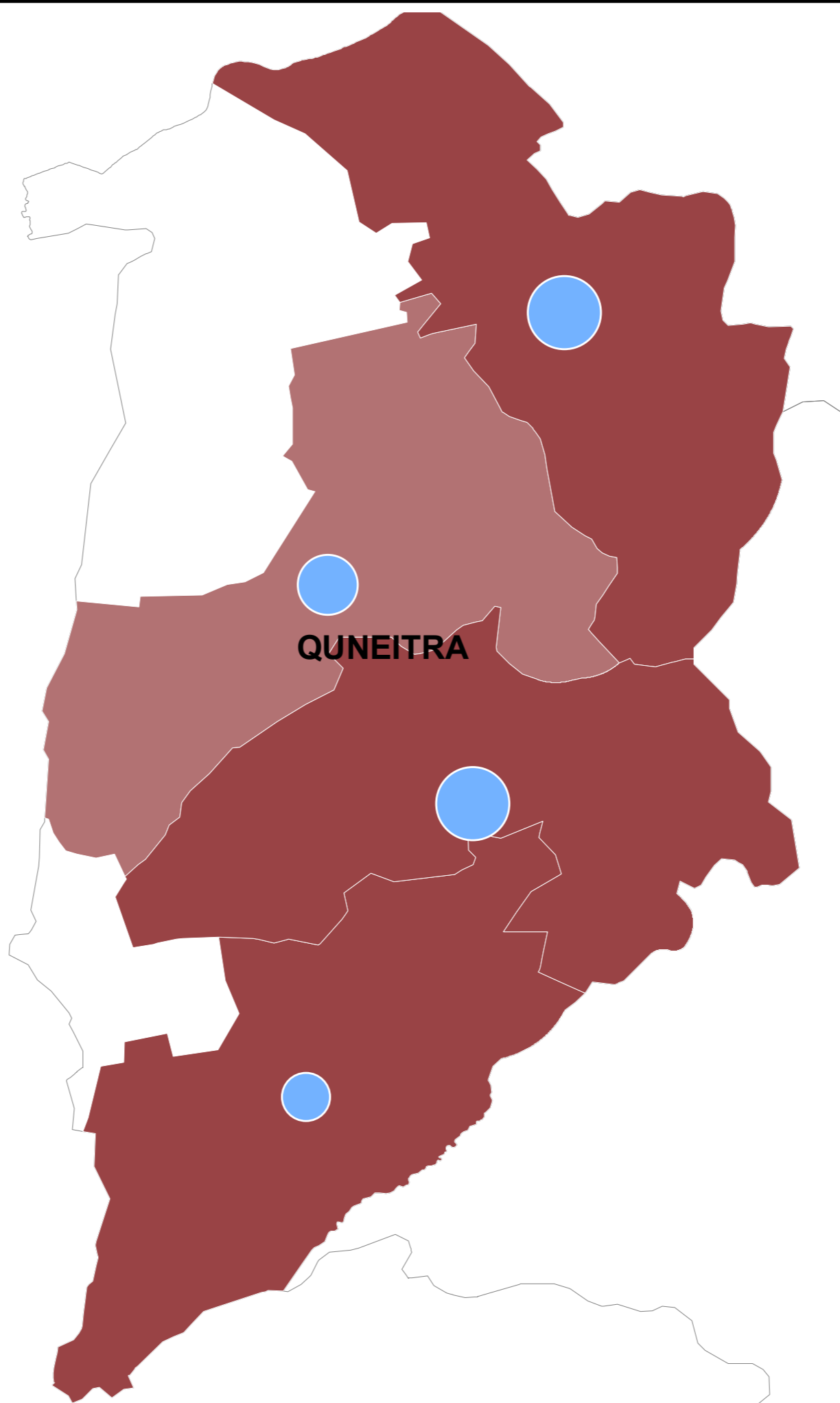
- 0 No problem (0)
- 1 Minor Problem (0)
- 2 Moderate problem (0)
- 3 Major Problem (9)
- 4 Severe Problem (3)
- 5 Critical Problem (0)
- 6 Catastrophic Problem (0)



# (QUNEITRA) SEVERITY MAP: NFI OVERALL SEVERITY AT SUB-DISTRICT, 2018



RURAL DAMASCUS



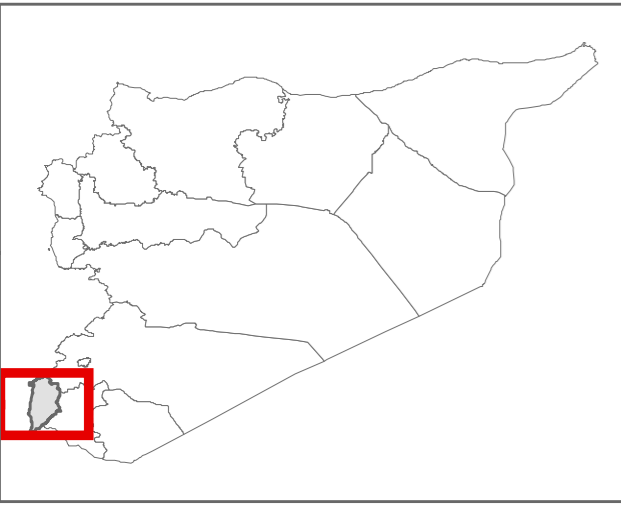
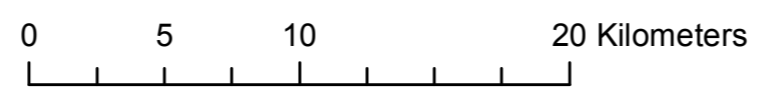
### PiN

- 0 - 105 (0)
- 106 - 589 (0)
- 590 - 1,205 (0)
- 1,206 - 2,499 (1)
- 2,500 - 5,447 (1)
- 5,448 - 312,336 (2)

### Severity Scale

- 0 No problem (0)
- 1 Minor Problem (0)
- 2 Moderate problem (0)
- 3 Major Problem (1)
- 4 Severe Problem (3)
- 5 Critical Problem (0)
- 6 Catastrophic Problem (0)

QUNEITRA



# (RURAL DAMASCUS) SEVERITY MAP: NFI OVERALL SEVERITY AT SUB-DISTRICT, 2018

