

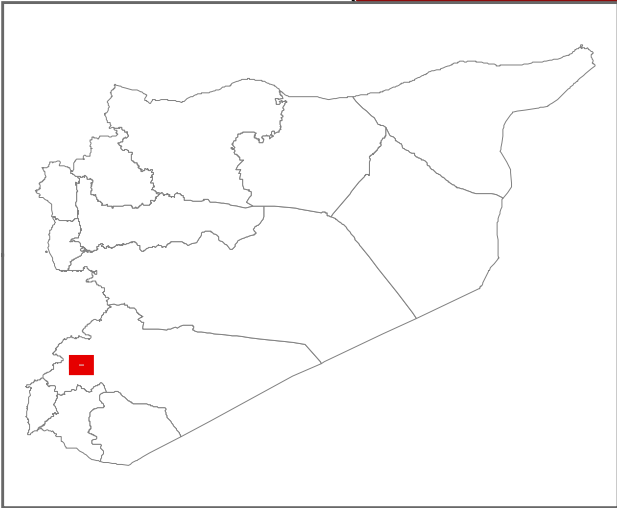
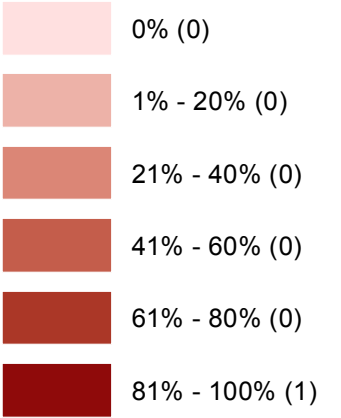
DAMASCUS: PERCENTAGE OF ACCESS TO MARKET AT SUB-DISTRICT, 2018



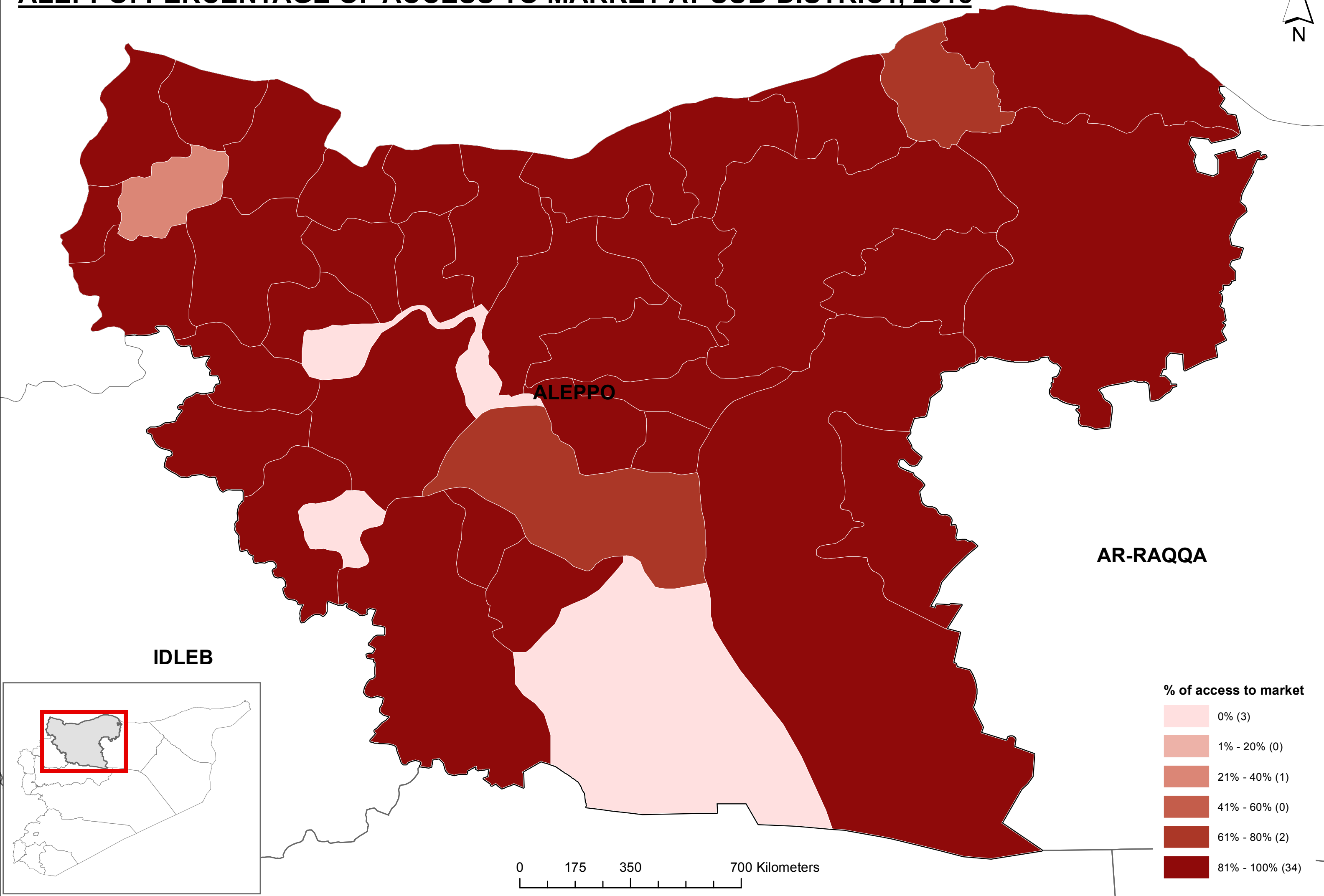
DAMASCUS

RURAL DAMASCUS

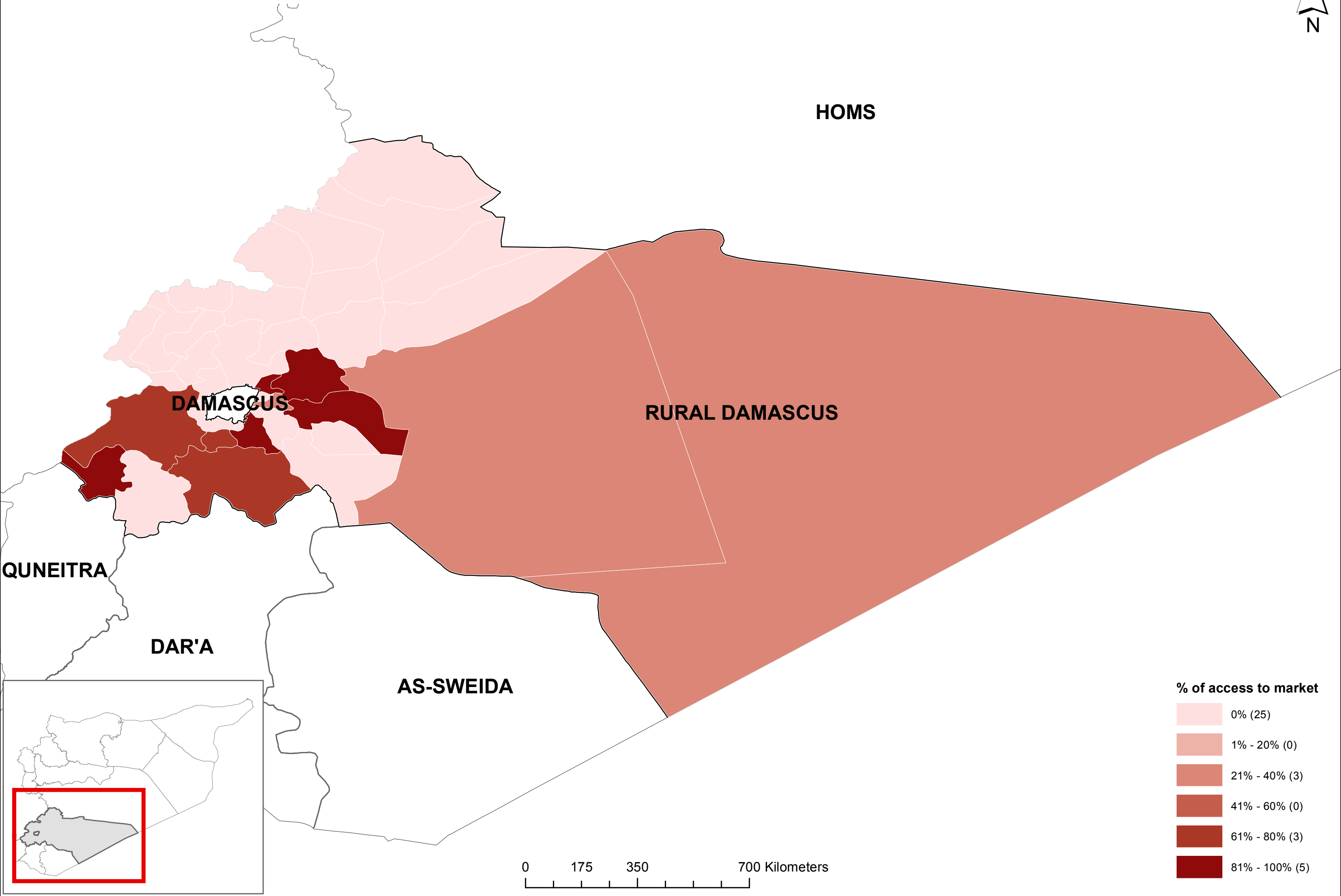
% of access to market



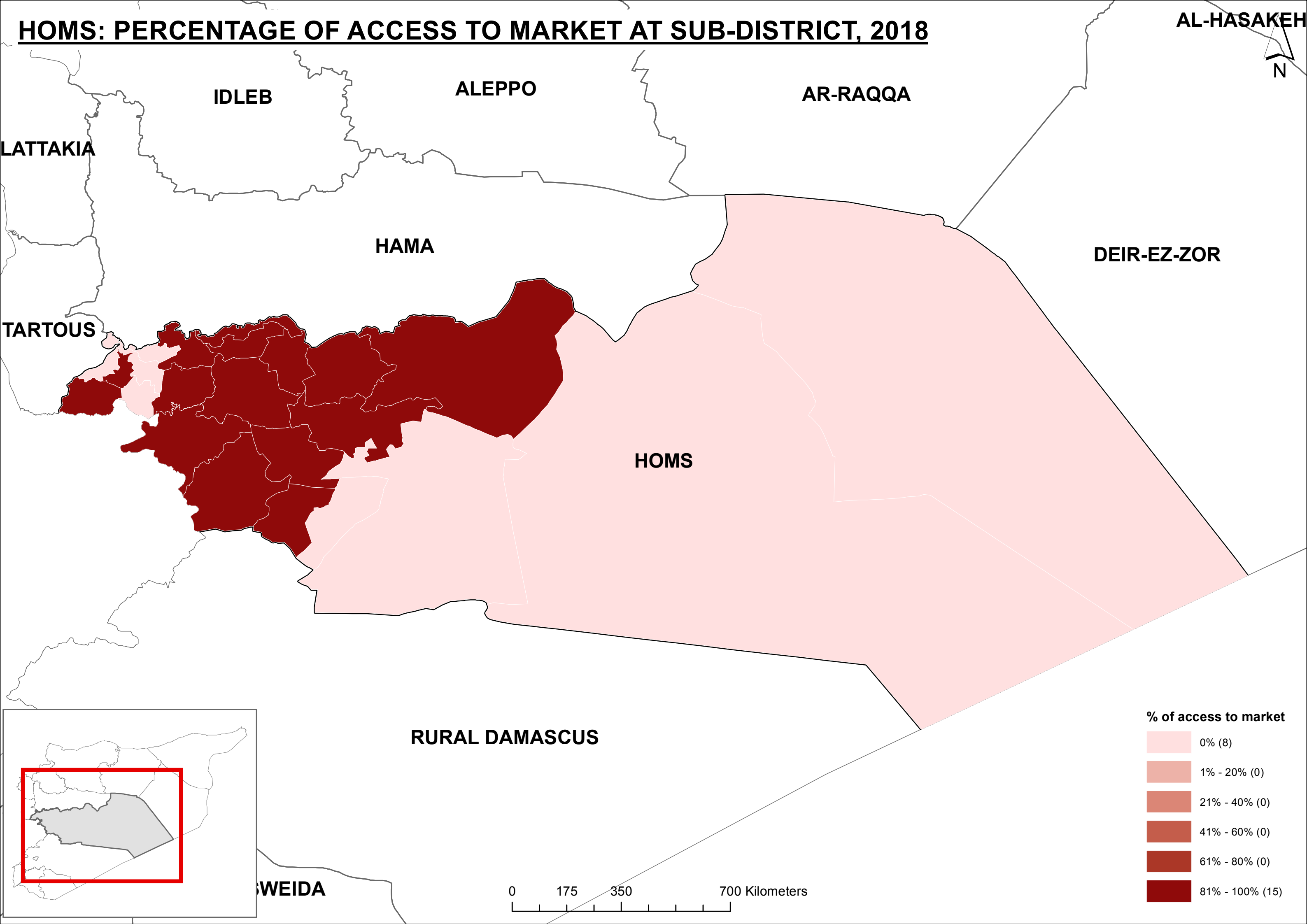
ALEPPO: PERCENTAGE OF ACCESS TO MARKET AT SUB-DISTRICT, 2018



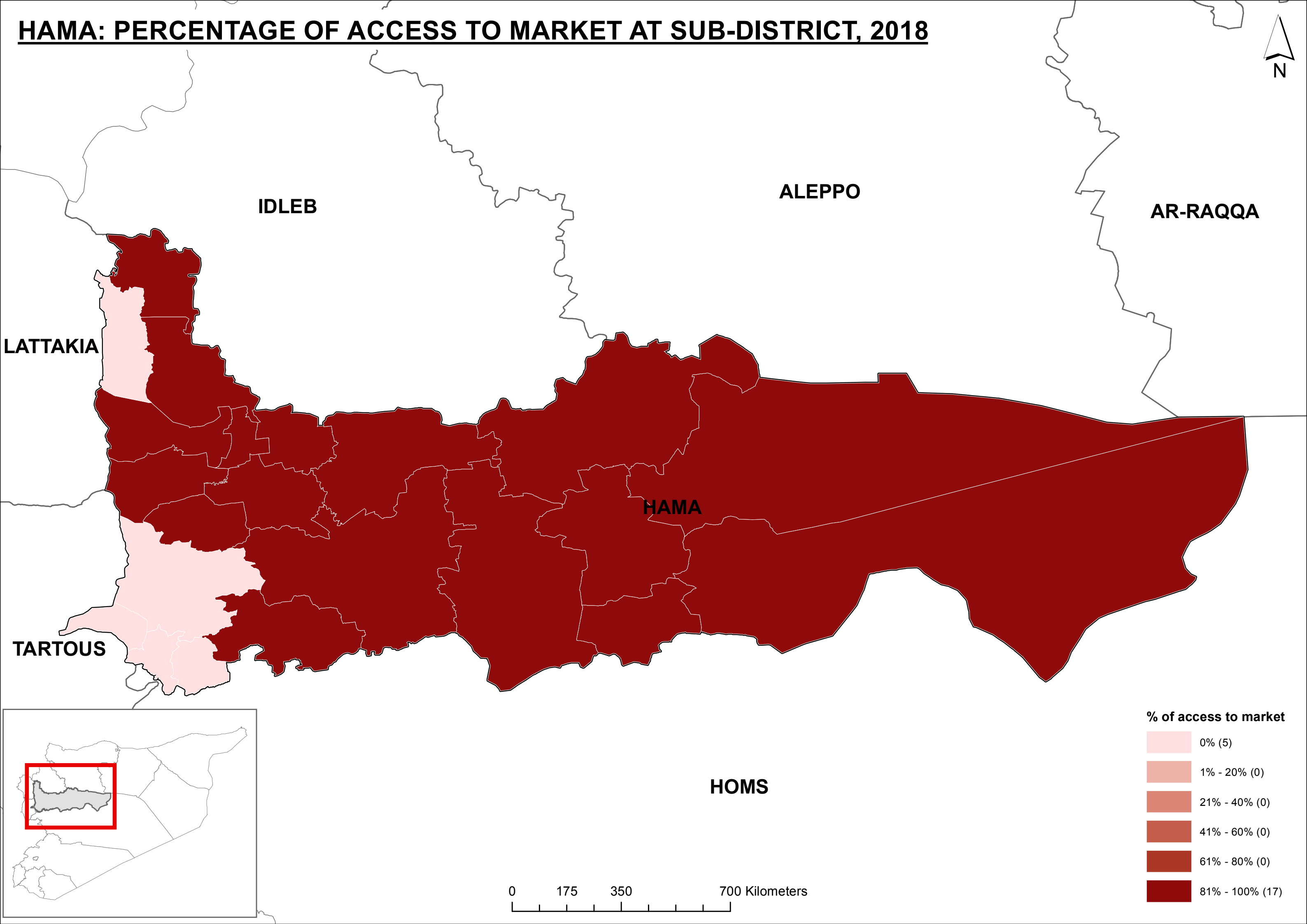
RURAL DAMASCUS: PERCENTAGE OF ACCESS TO MARKET AT SUB-DISTRICT, 2018



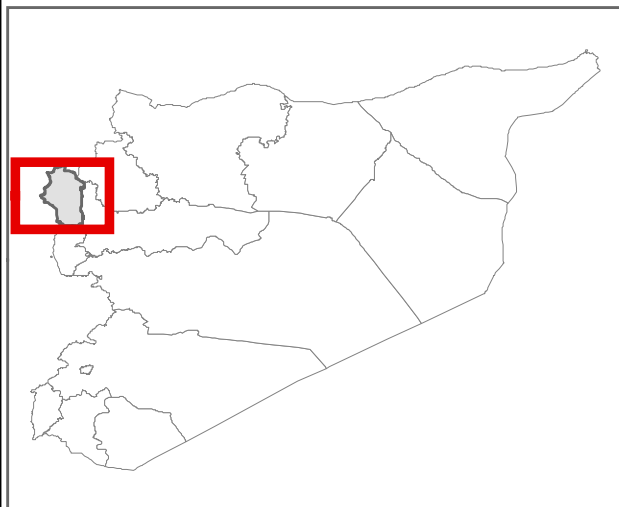
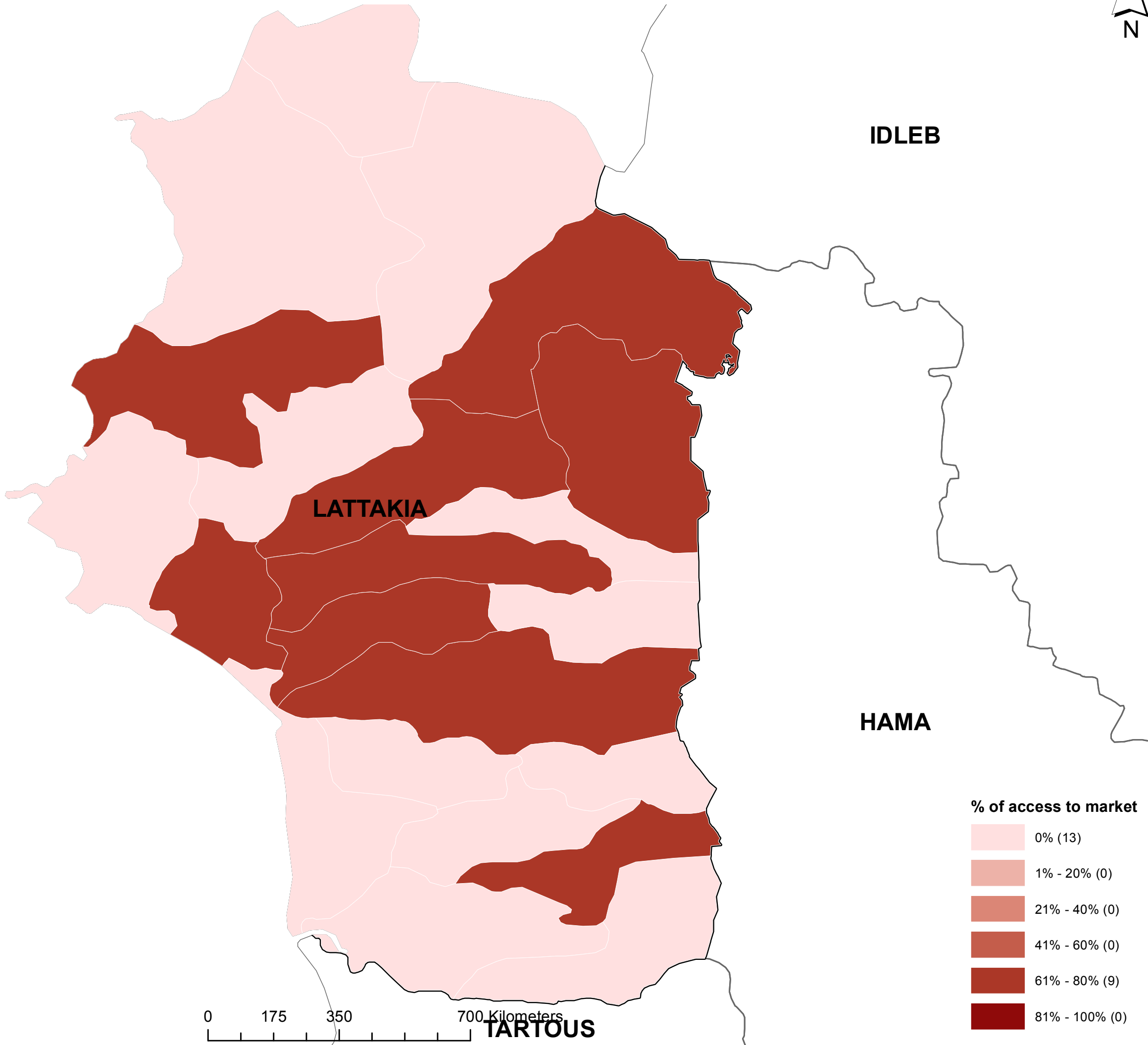
HOMS: PERCENTAGE OF ACCESS TO MARKET AT SUB-DISTRICT, 2018



HAMA: PERCENTAGE OF ACCESS TO MARKET AT SUB-DISTRICT, 2018

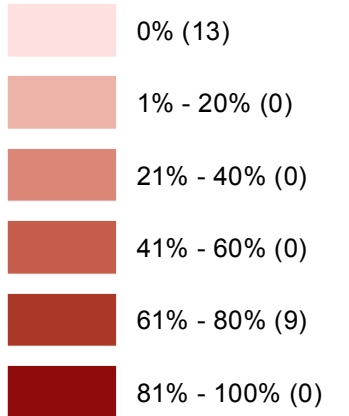


LATTAKIA: PERCENTAGE OF ACCESS TO MARKET AT SUB-DISTRICT, 2018

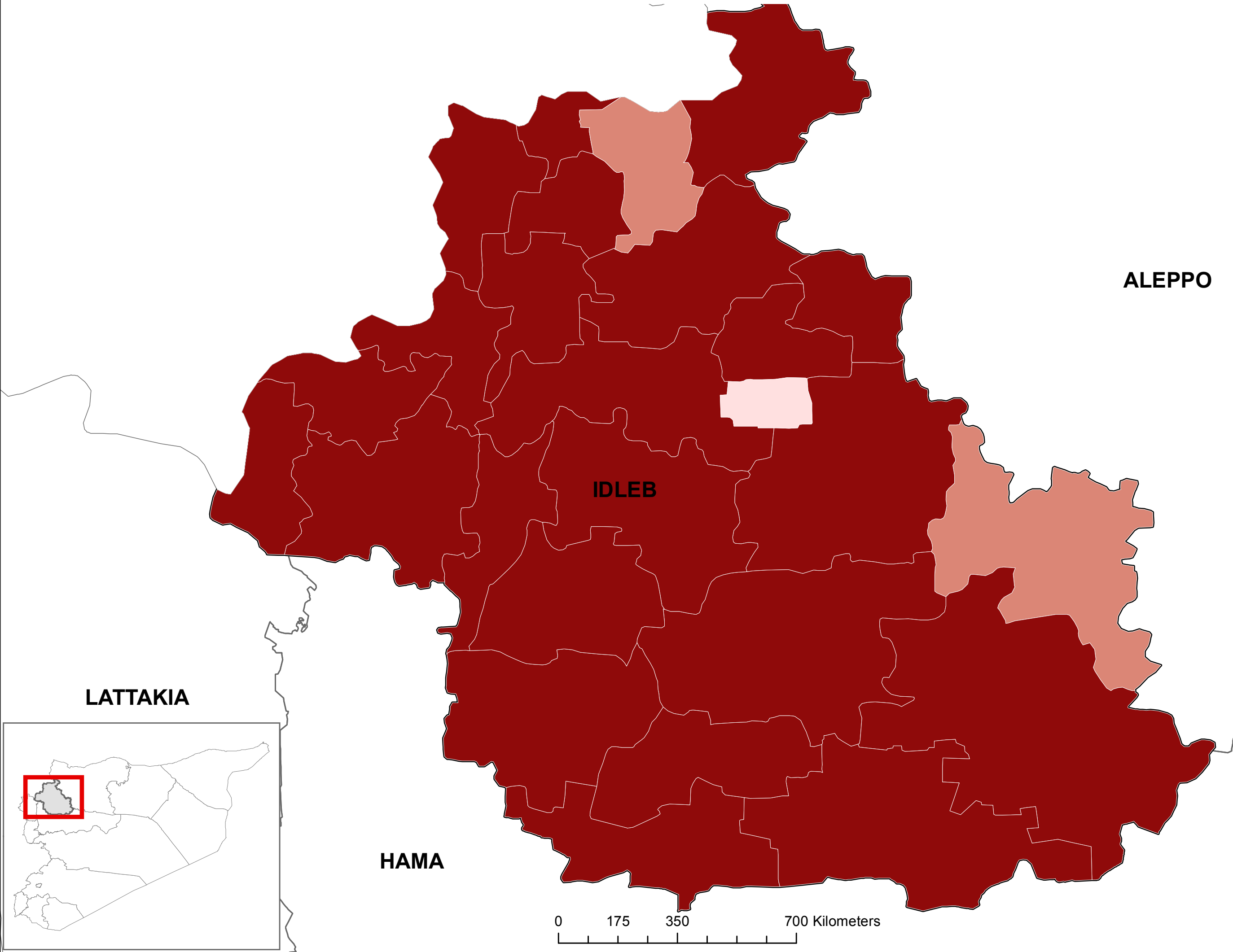


0 175 350 700 Kilometers

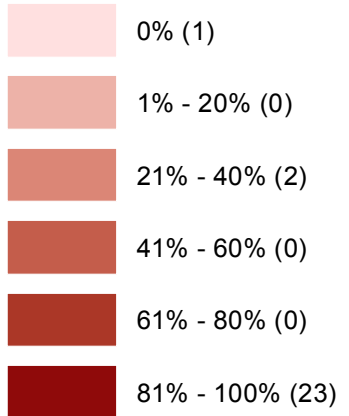
% of access to market



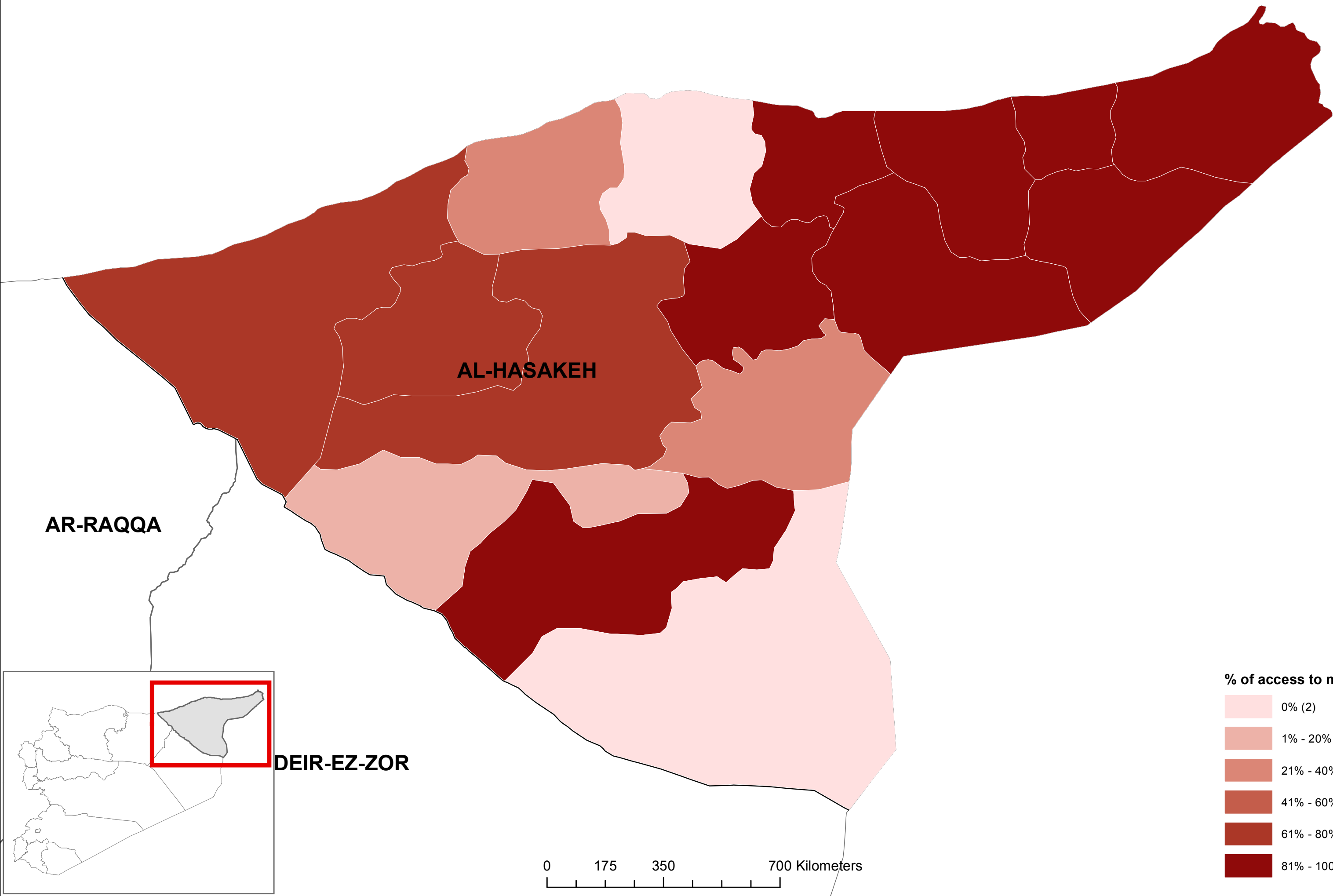
IDLEB: PERCENTAGE OF ACCESS TO MARKET AT SUB-DISTRICT, 2018



% of access to market



AL-HASAKEH: PERCENTAGE OF ACCESS TO MARKET AT SUB-DISTRICT, 2018



AL-HASAKEH

AR-RAQQA

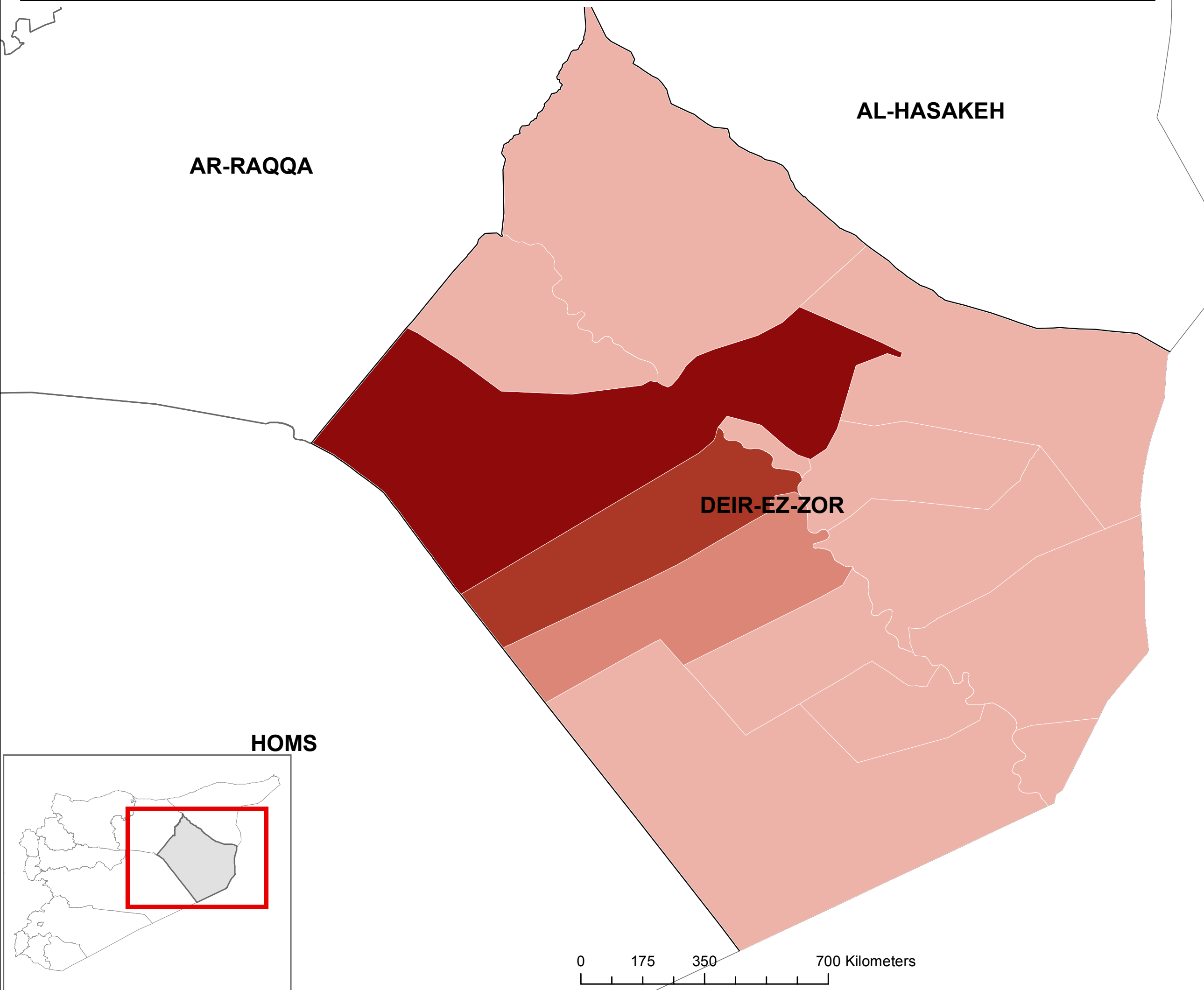
DEIR-EZ-ZOR

% of access to market

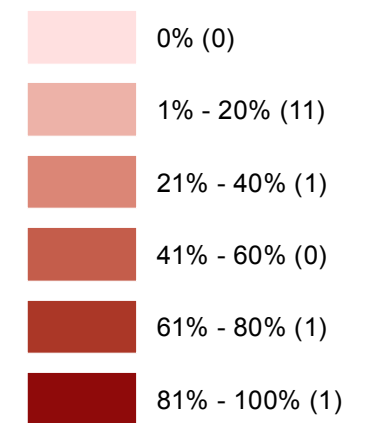
- 0% (2)
- 1% - 20% (1)
- 21% - 40% (2)
- 41% - 60% (0)
- 61% - 80% (3)
- 81% - 100% (8)

0 175 350 700 Kilometers

DEIR-EZ-ZOR: PERCENTAGE OF ACCESS TO MARKET AT SUB-DISTRICT, 2018

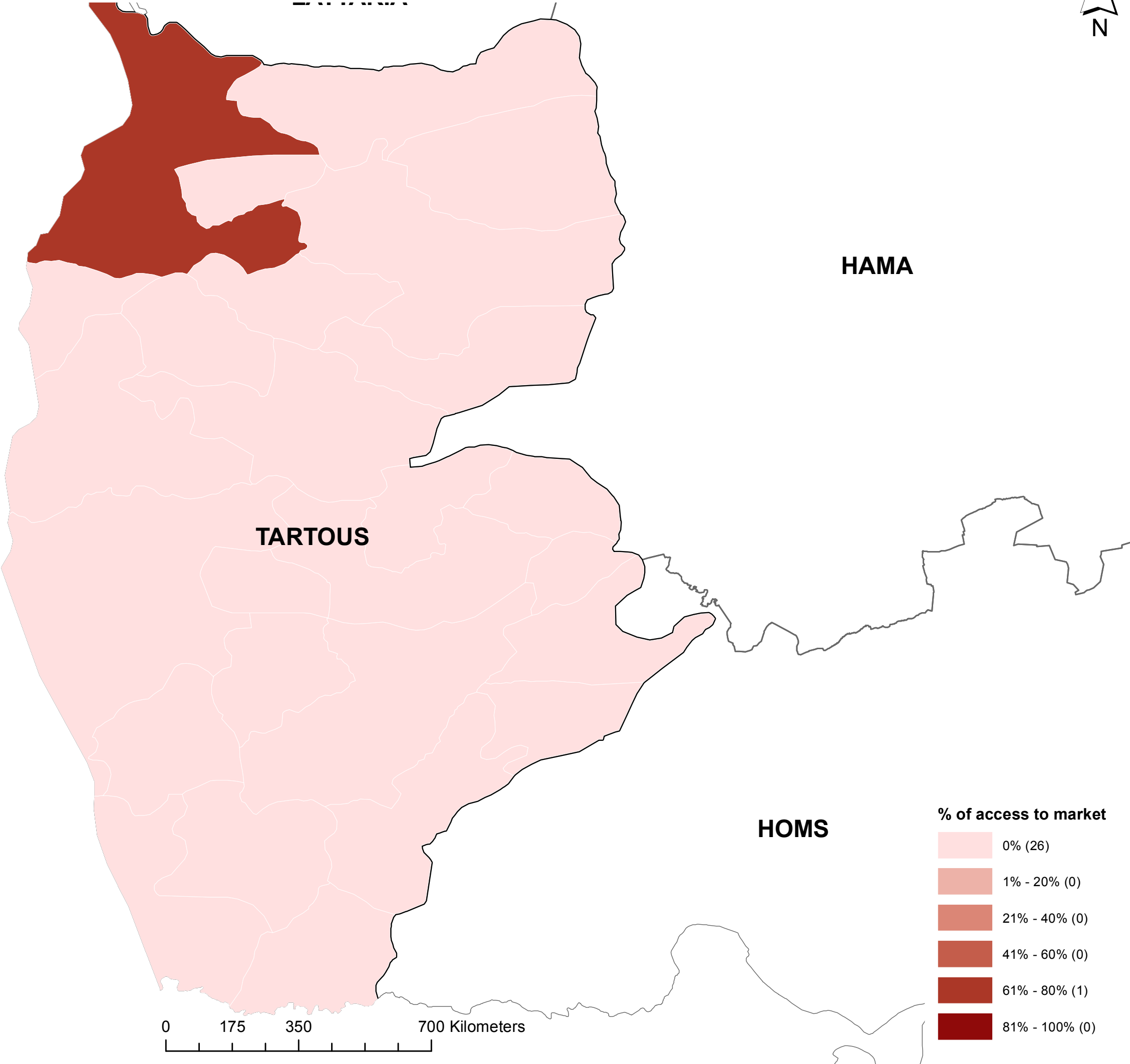


% of access to market

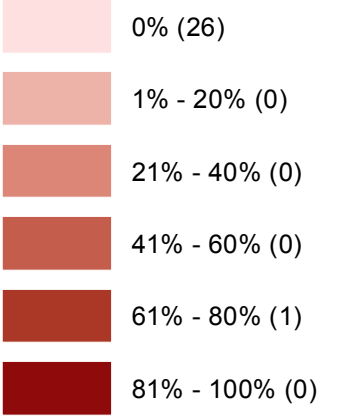


0 175 350 700 Kilometers

TARTOUS: PERCENTAGE OF ACCESS TO MARKET AT SUB-DISTRICT, 2018



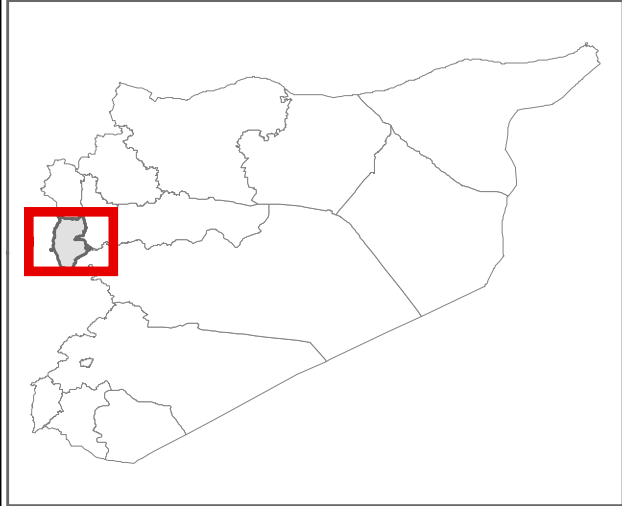
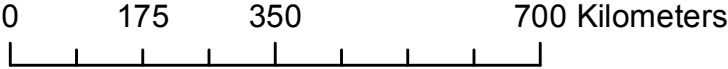
% of access to market



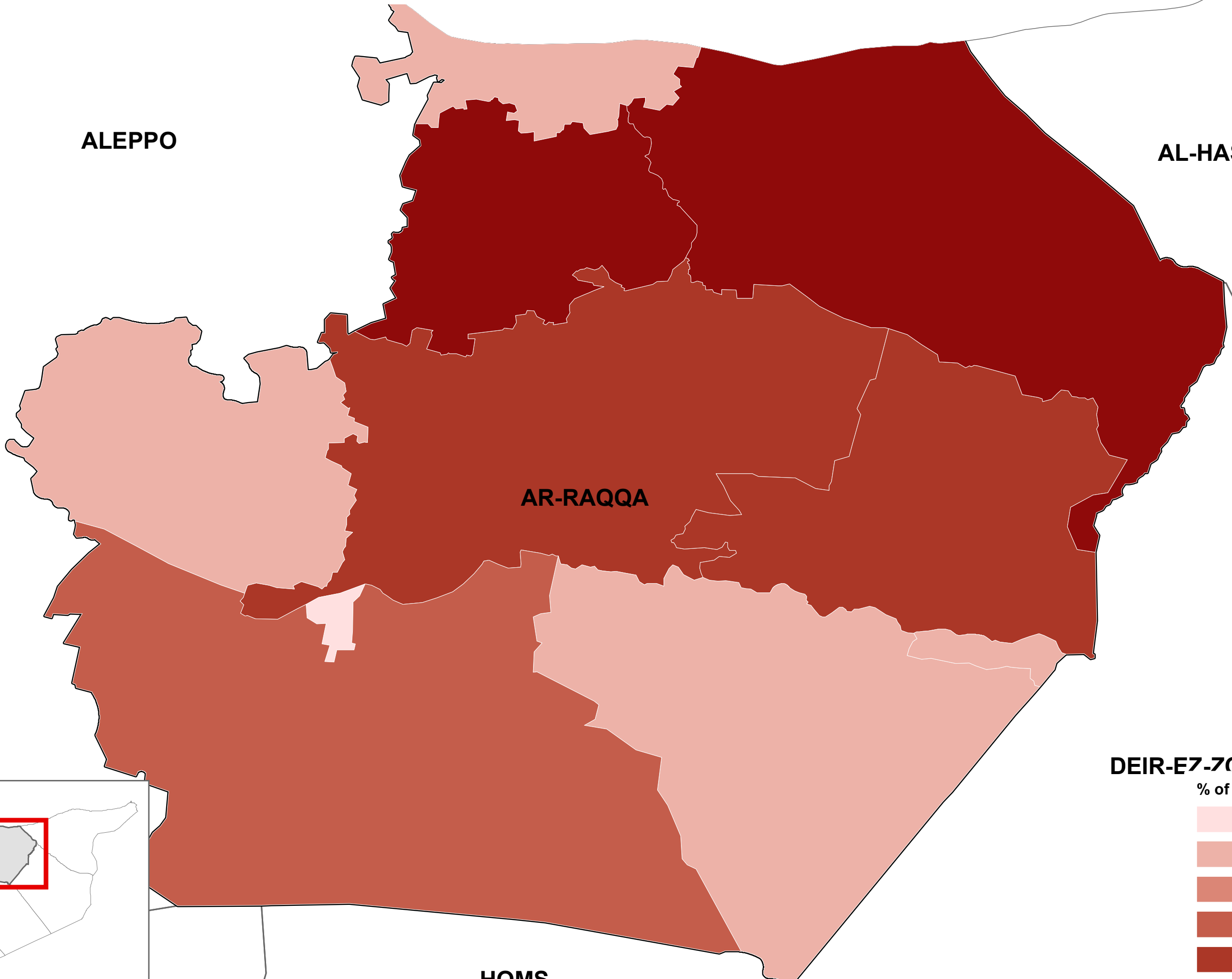
TARTOUS

HAMA

HOMS



AR-RAQQA: PERCENTAGE OF ACCESS TO MARKET AT SUB-DISTRICT, 2018

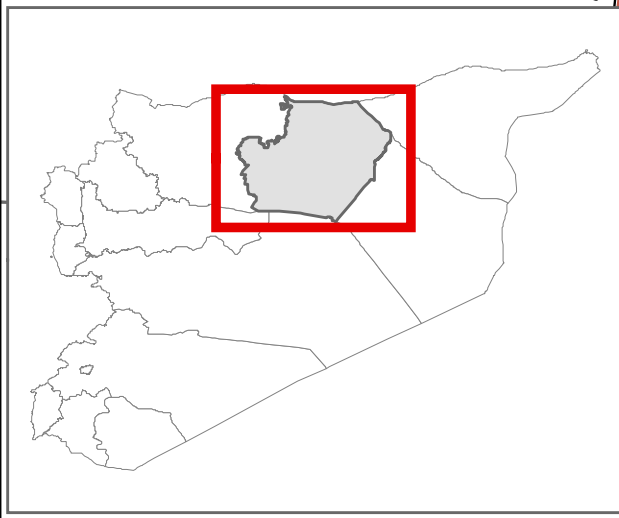
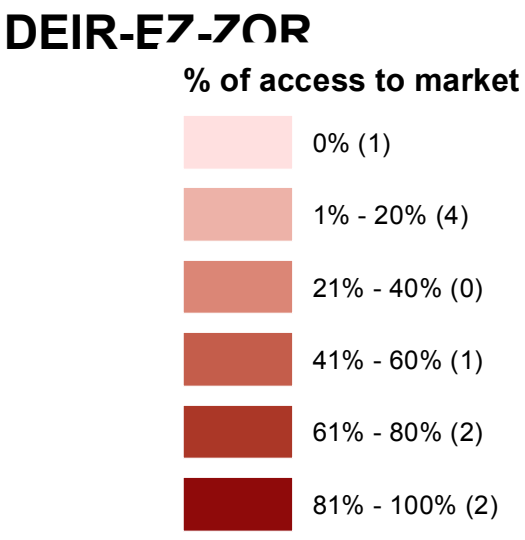


ALEPPO

AL-HASAKEH

AR-RAQQA

HOMS



DARA: PERCENTAGE OF ACCESS TO MARKET AT SUB-DISTRICT, 2018



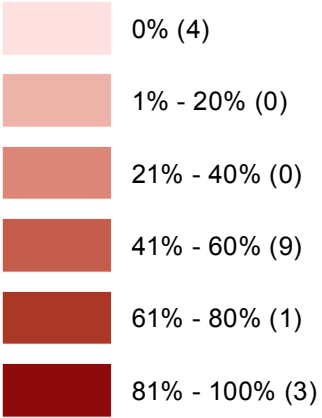
RURAL DAMASCUS

QUNEITRA

DAR'A

AS-SWEIDA

% of access to market



AS-SWEIDA: PERCENTAGE OF ACCESS TO MARKET AT SUB-DISTRICT, 2018

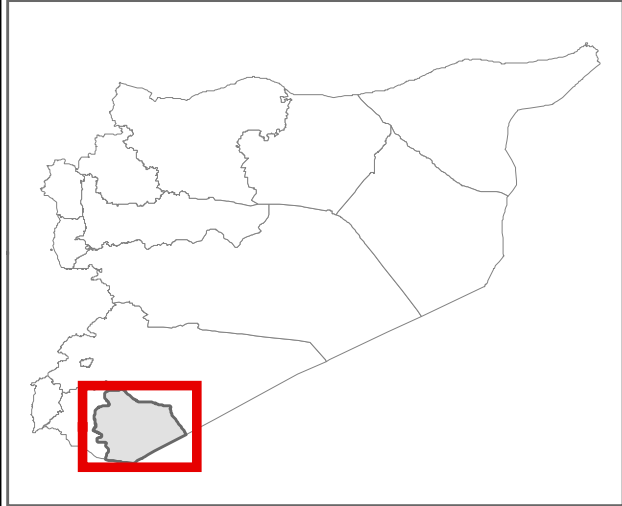
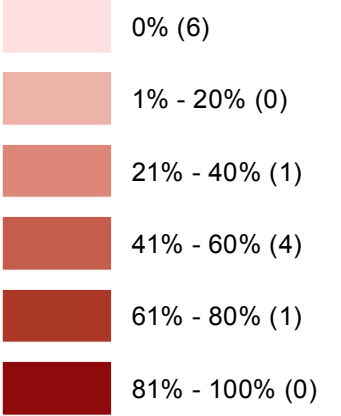


DAR'A

RURAL DAMASCUS

AS-SWEIDA

% of access to market



QUNEITRA: PERCENTAGE OF ACCESS TO MARKET AT SUB-DISTRICT, 2018

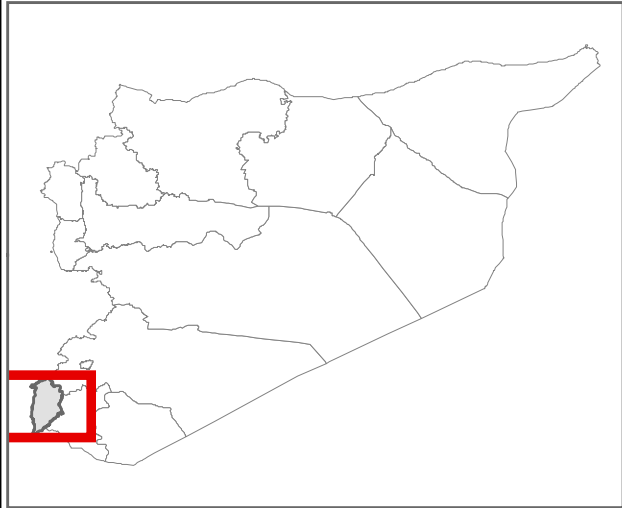
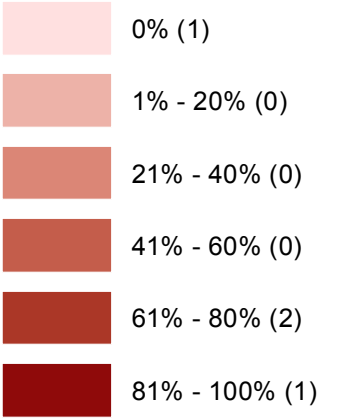


RURAL DAMASCUS

QUNEITRA

DAR'A

% of access to market



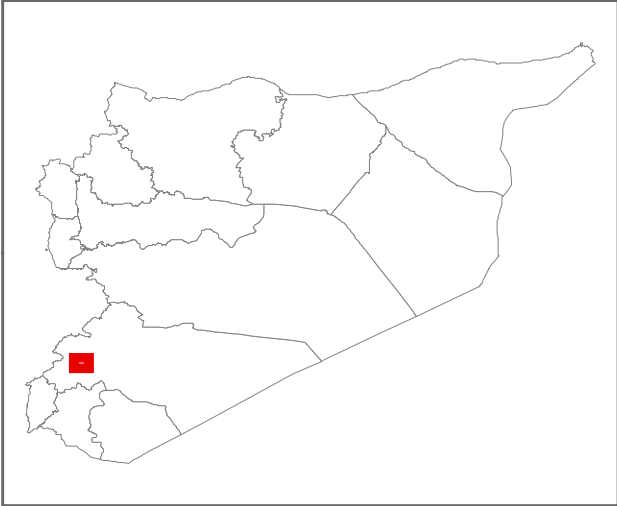
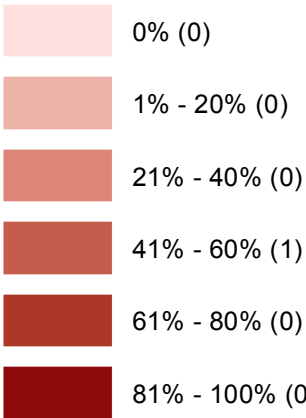
DAMASCUS: PERCENTAGE OF ACCESS TO NFIS AT SUB-DISTRICT, 2018



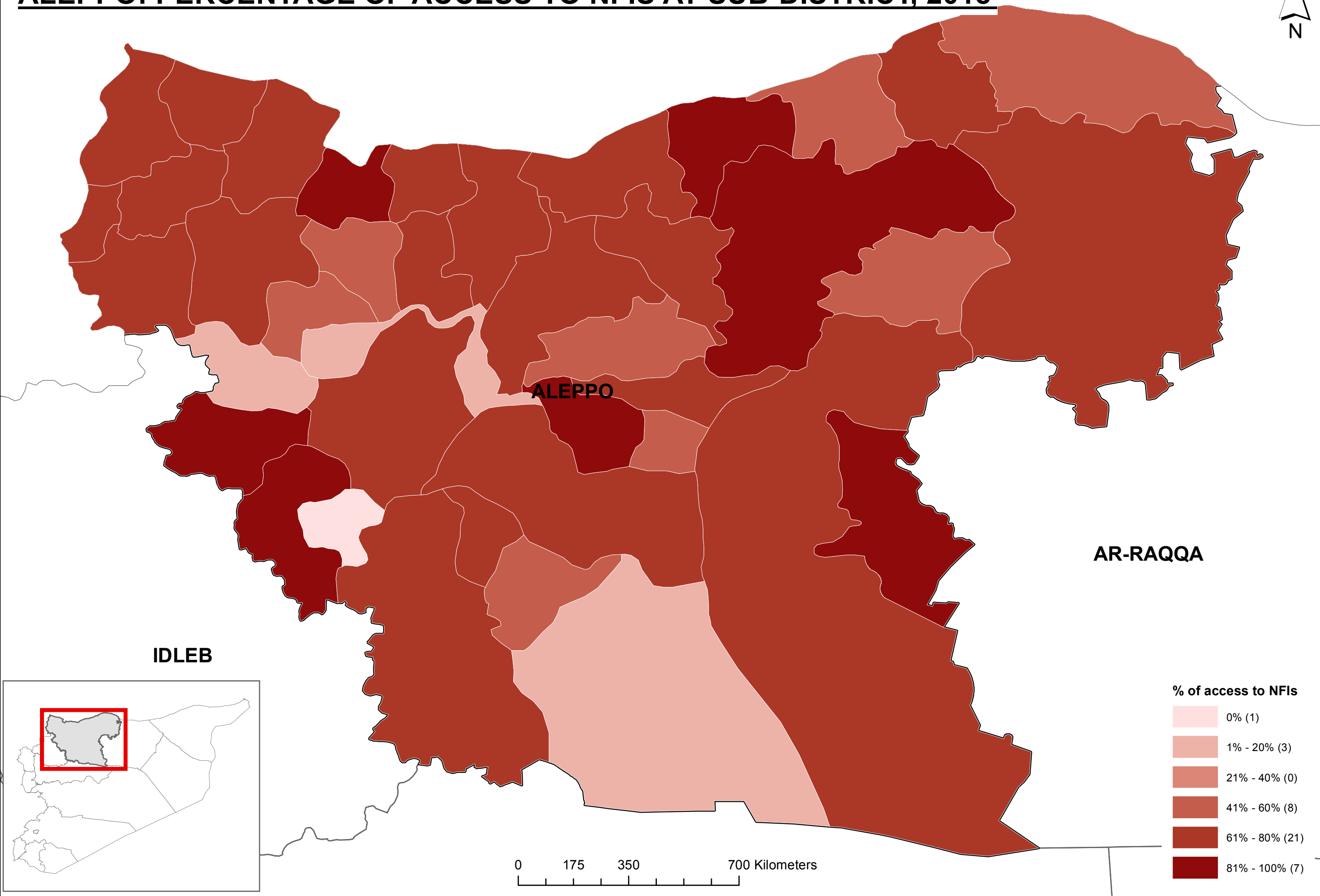
DAMASCUS

RURAL DAMASCUS

% of access to NFIs



ALEPPO: PERCENTAGE OF ACCESS TO NFIS AT SUB-DISTRICT, 2018



ALEPPO

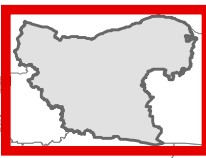
AR-RAQQA

IDLEB

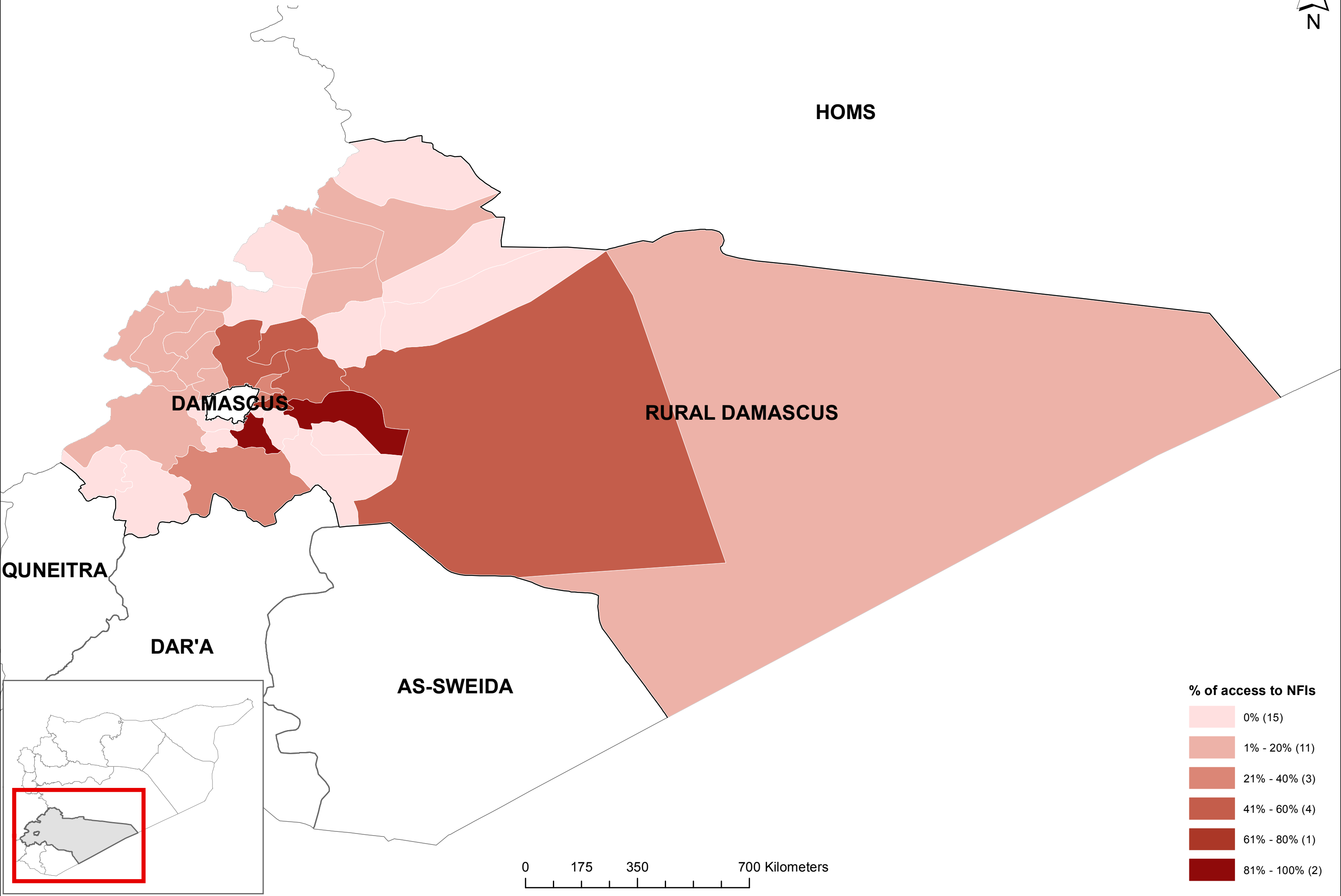
% of access to NFIs

- 0% (1)
- 1% - 20% (3)
- 21% - 40% (0)
- 41% - 60% (8)
- 61% - 80% (21)
- 81% - 100% (7)

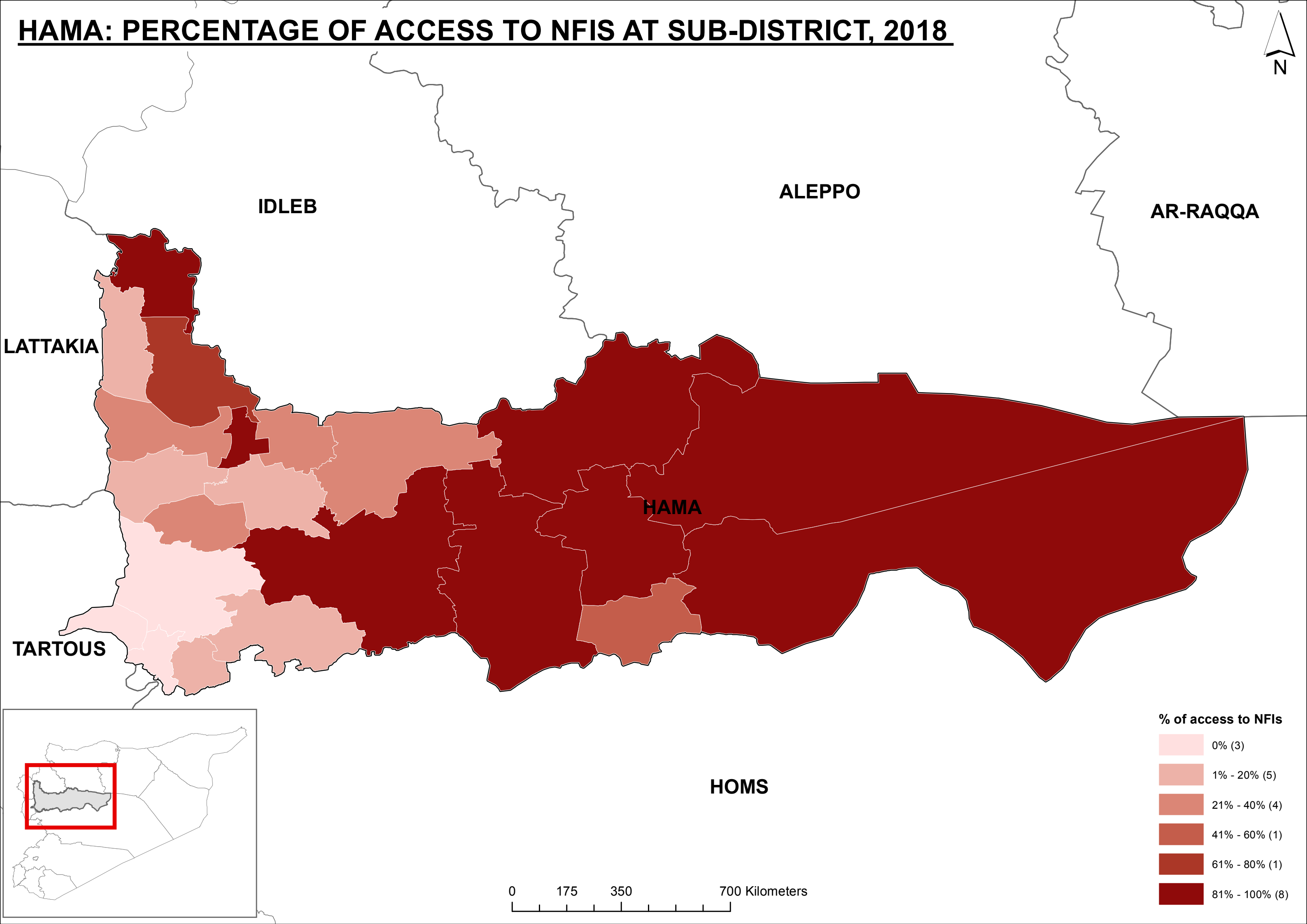
0 175 350 700 Kilometers



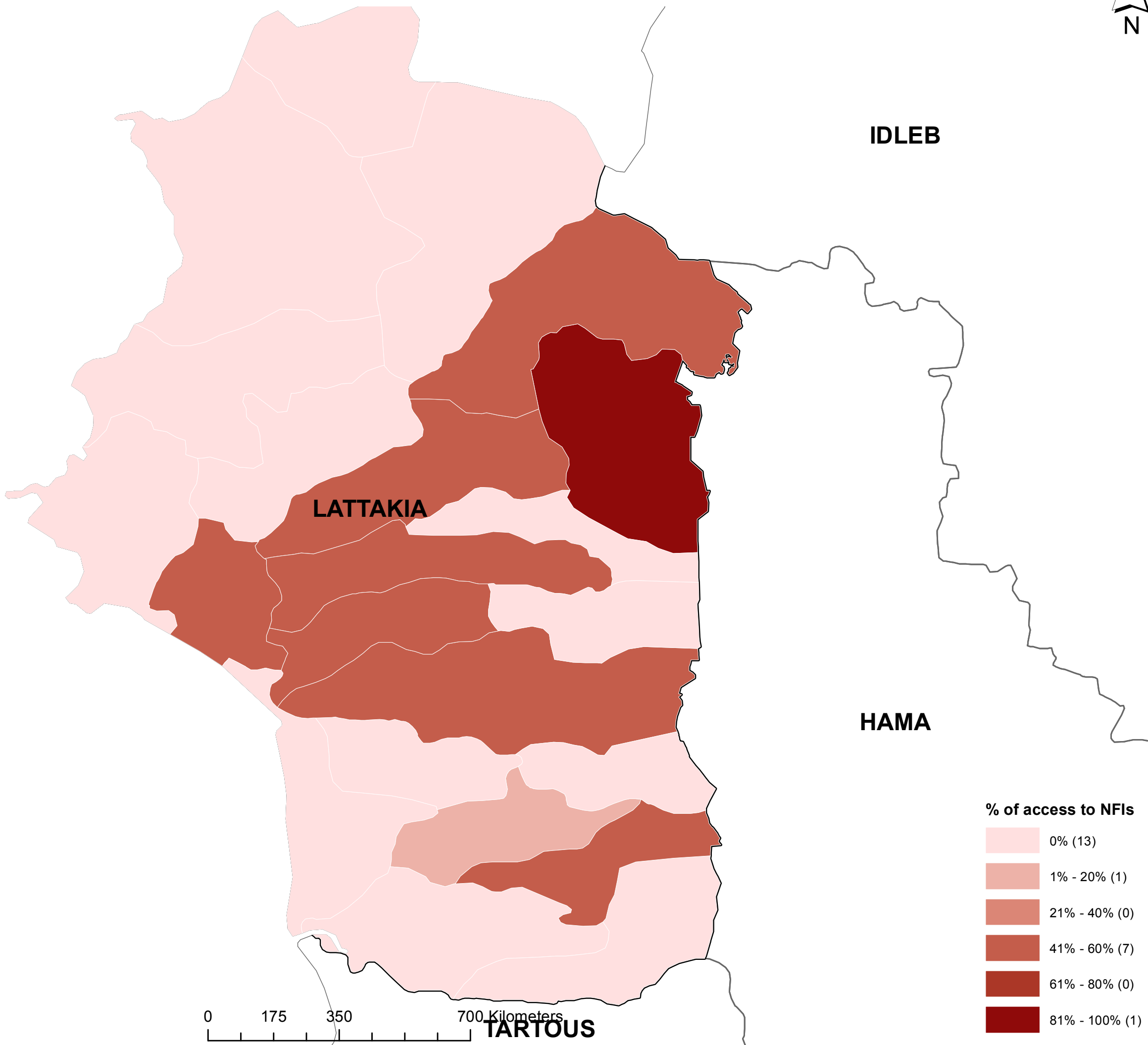
RURAL DAMASCUS: PERCENTAGE OF ACCESS TO NFIS AT SUB-DISTRICT, 2018



HAMA: PERCENTAGE OF ACCESS TO NFIS AT SUB-DISTRICT, 2018



LATTAKIA: PERCENTAGE OF ACCESS TO NFIS AT SUB-DISTRICT, 2018



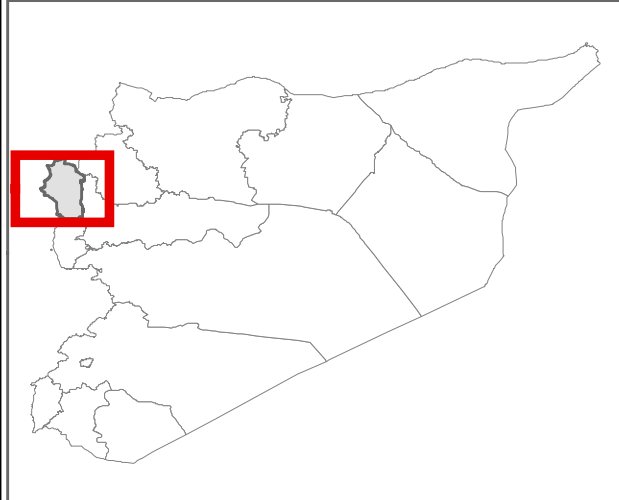
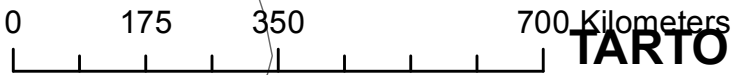
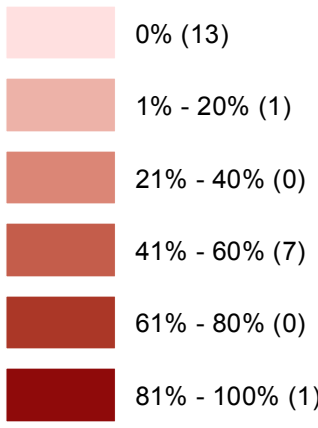
IDLEB

LATTAKIA

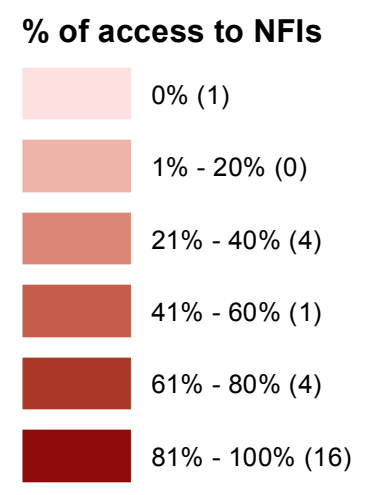
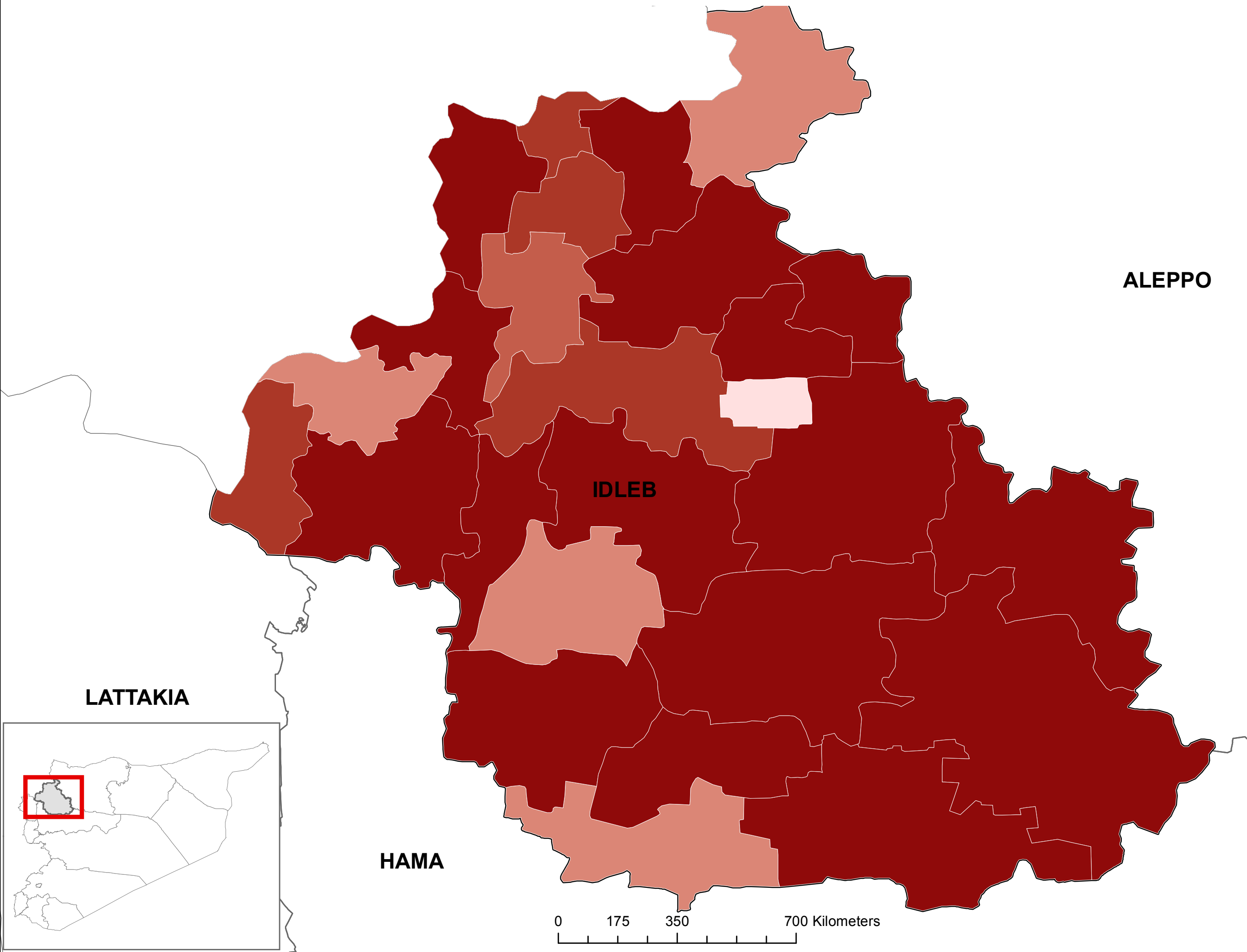
HAMA

TARTOUS

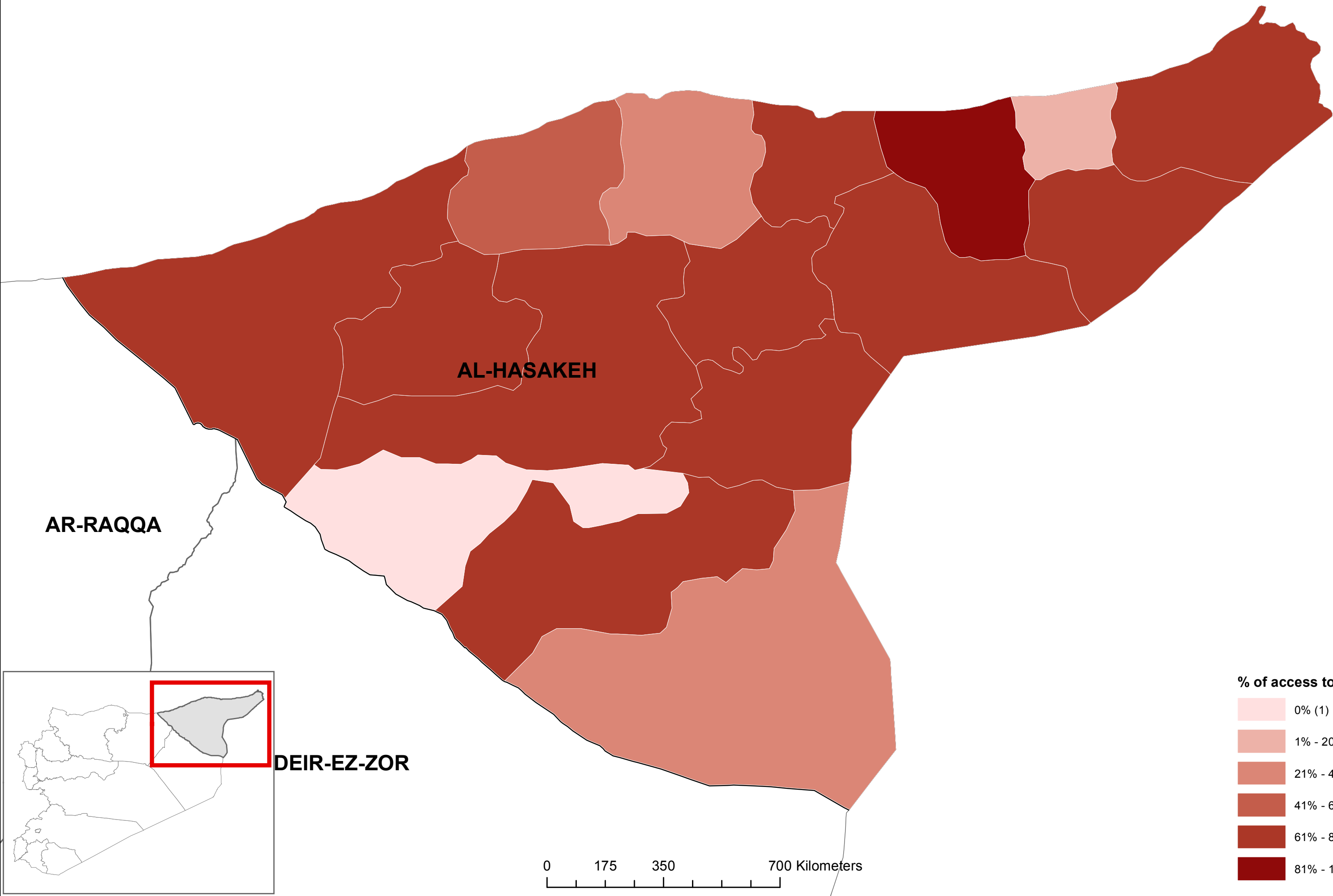
% of access to NFIs



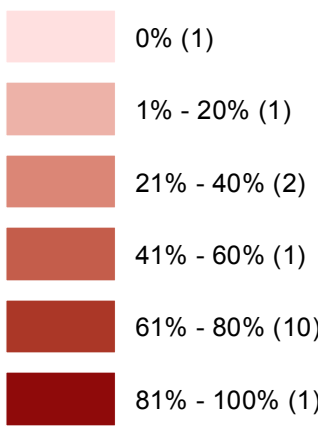
IDLEB: PERCENTAGE OF ACCESS TO NFIS AT SUB-DISTRICT, 2018



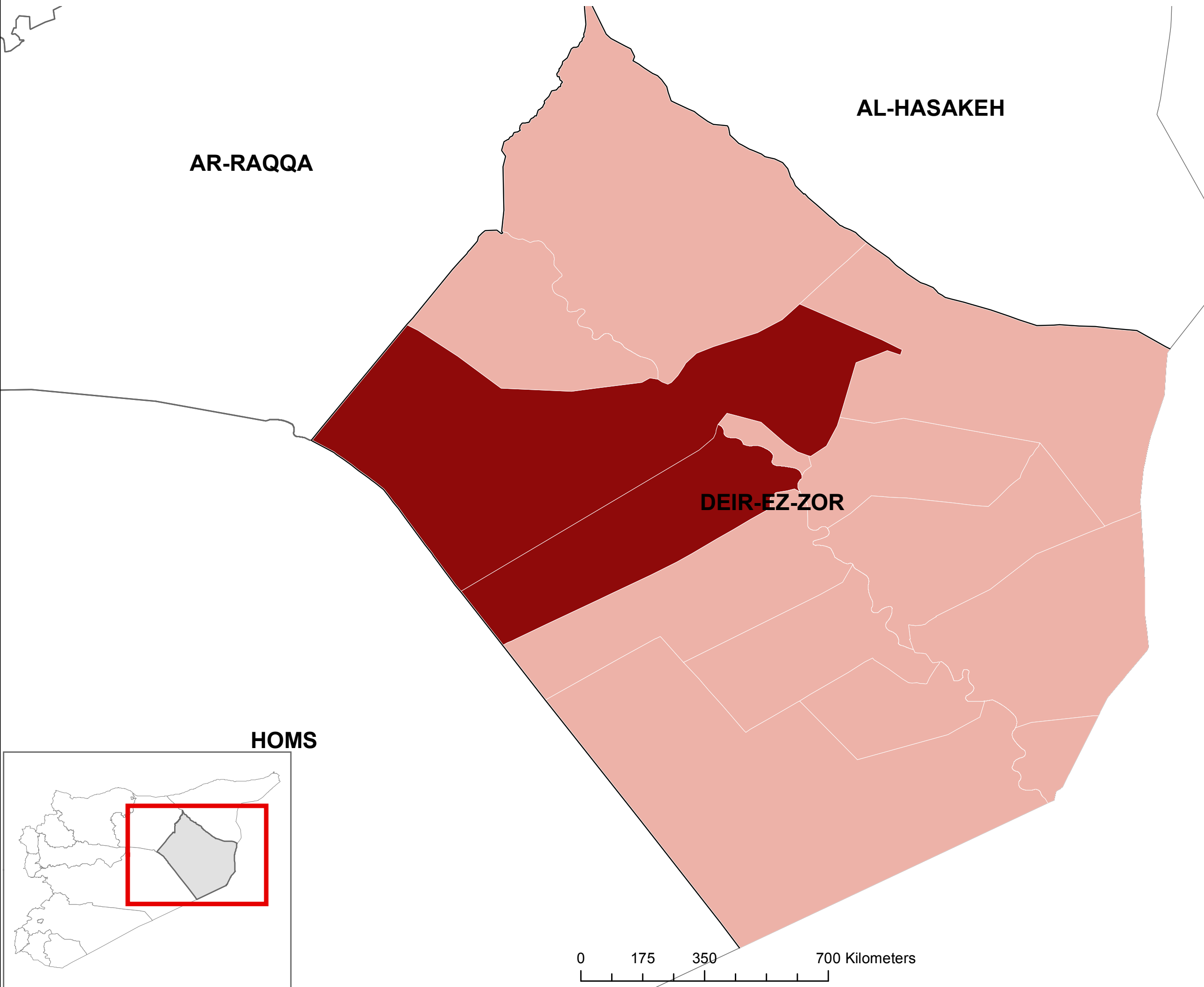
AL-HASAKEH: PERCENTAGE OF ACCESS TO NFIS AT SUB-DISTRICT, 2018



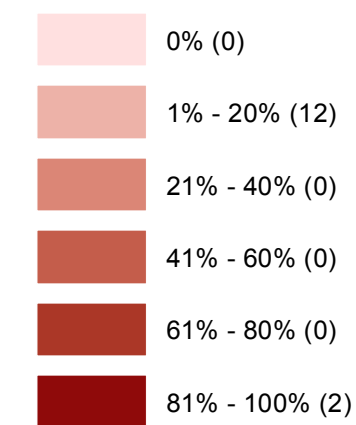
% of access to NFIs



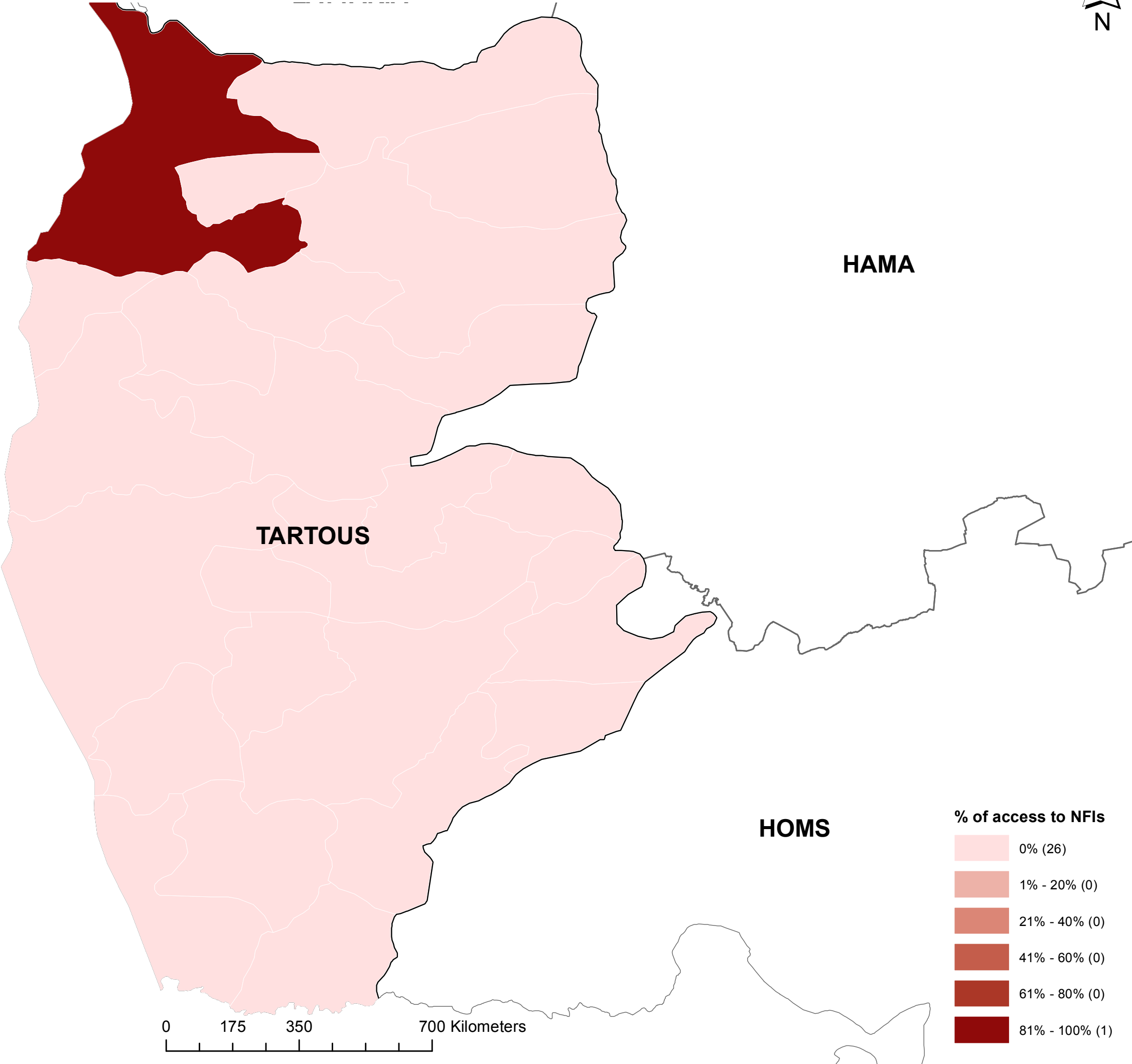
DEIR-EZ-ZOR: PERCENTAGE OF ACCESS TO NFIS AT SUB-DISTRICT, 2018



% of access to NFIs



TARTOUS: PERCENTAGE OF ACCESS TO NFIS AT SUB-DISTRICT, 2018

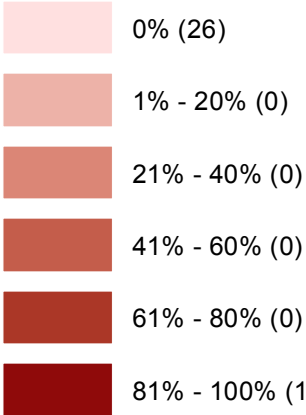


HAMA

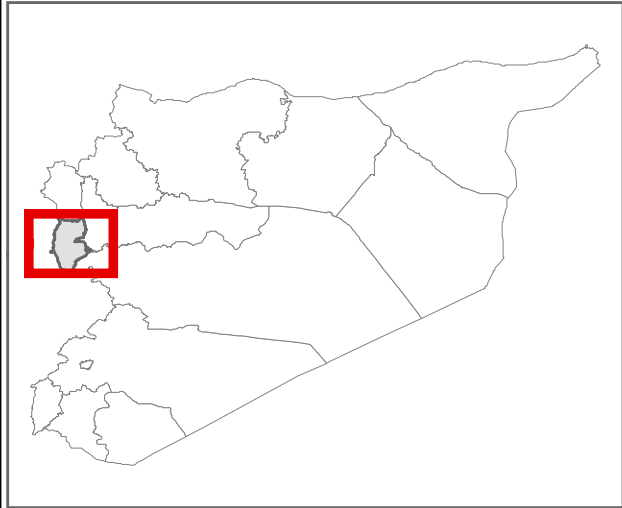
TARTOUS

HOMS

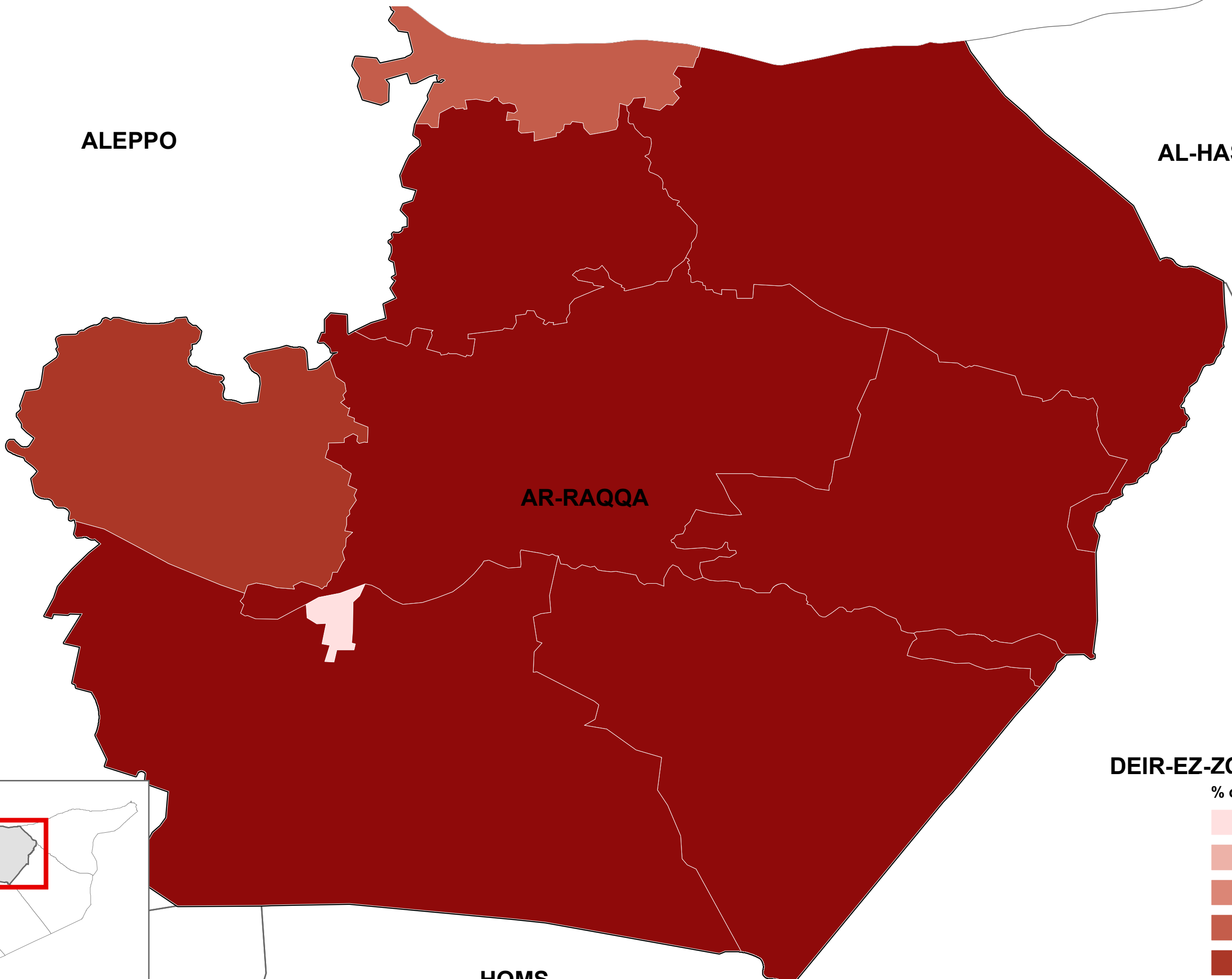
% of access to NFIs



0 175 350 700 Kilometers



AR-RAQQA: PERCENTAGE OF ACCESS TO NFIS AT SUB-DISTRICT, 2018



ALEPPO

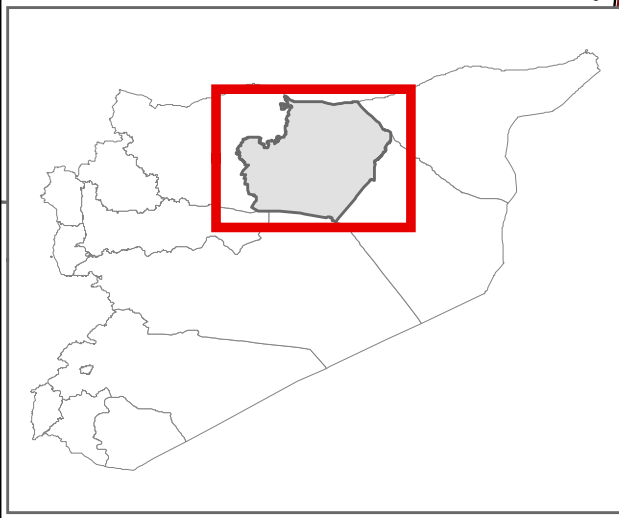
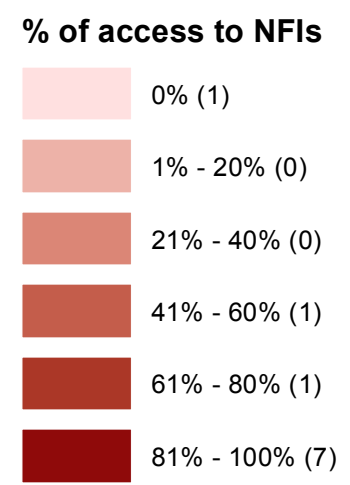
AL-HASAKEH

AR-RAQQA

DEIR-EZ-ZOR

HOMS

0 175 350 700 Kilometers



DARA: PERCENTAGE OF ACCESS TO NFIS AT SUB-DISTRICT, 2018



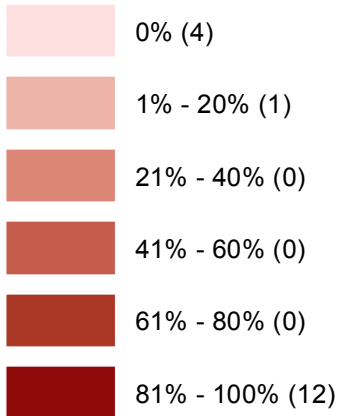
RURAL DAMASCUS

QUNEITRA

DAR'A

AS-SWEIDA

% of access to NFIs



0 175 350 700 Kilometers



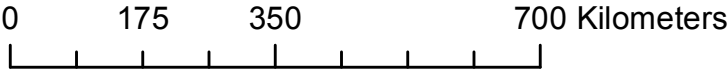
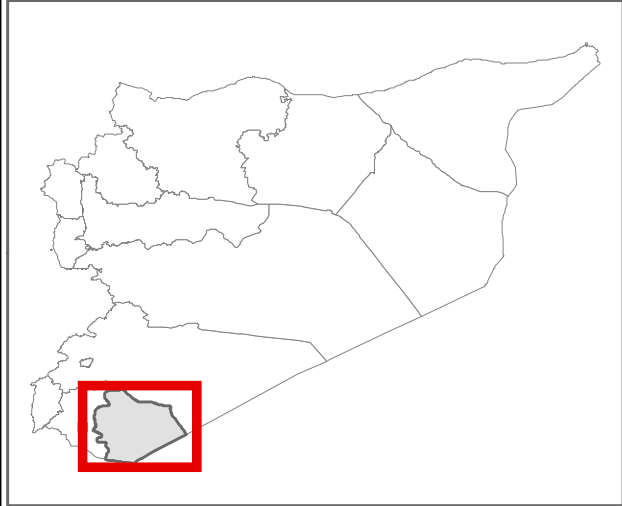
AS-SWEIDA: PERCENTAGE OF ACCESS TO NFIS AT SUB-DISTRICT, 2018



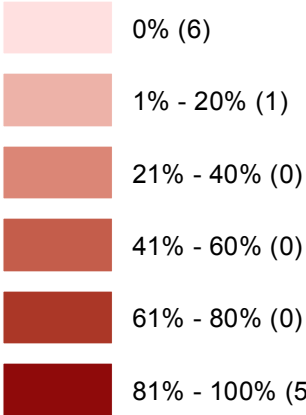
DAR'A

RURAL DAMASCUS

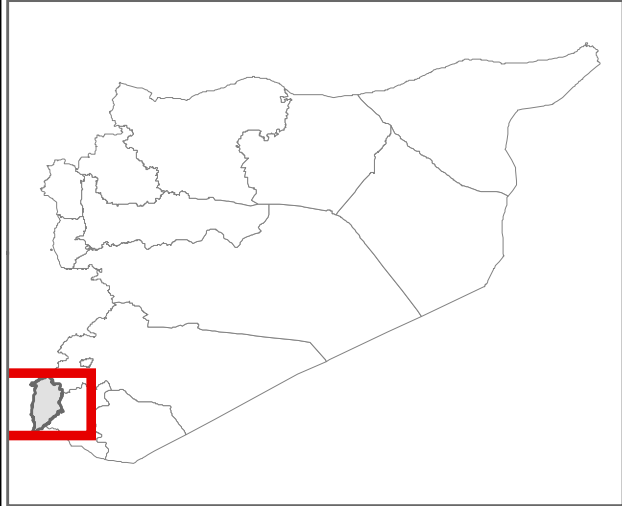
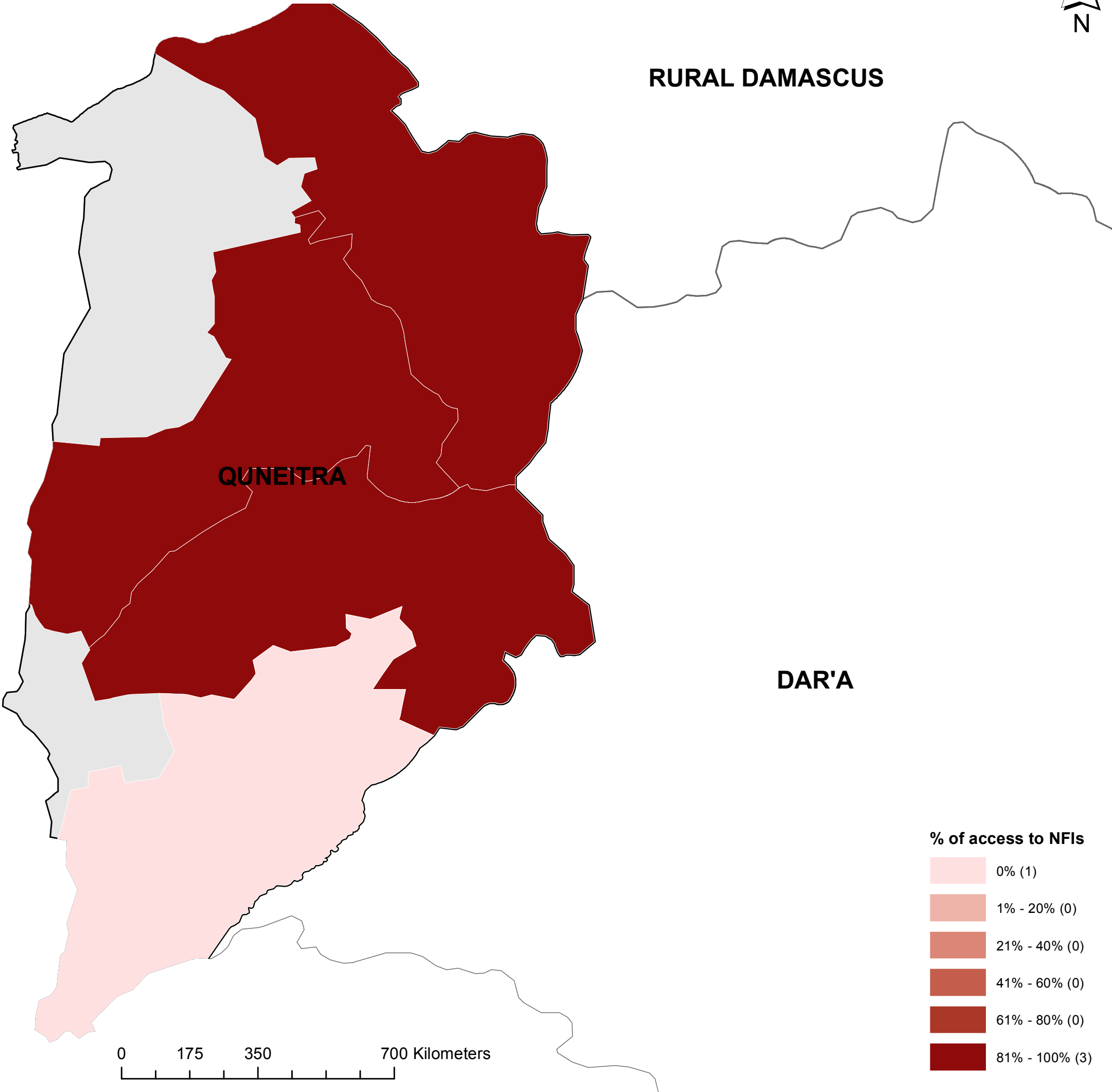
AS-SWEIDA



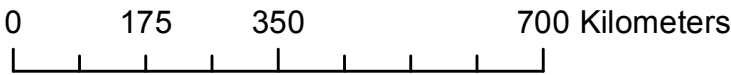
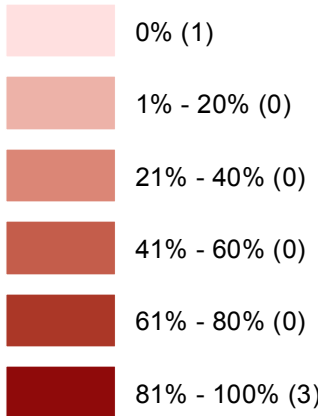
% of access to NFIs



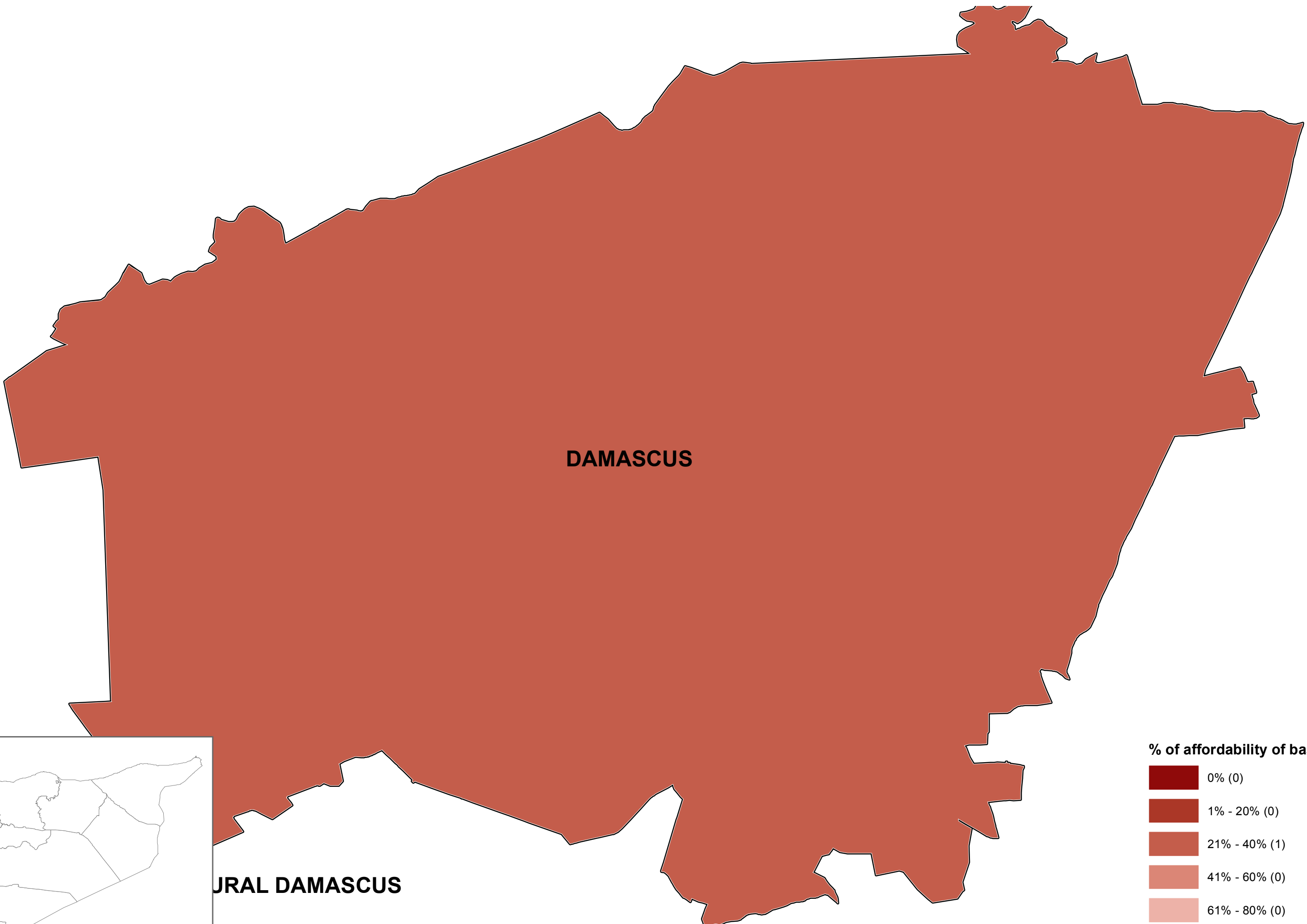
QUNEITRA: PERCENTAGE OF ACCESS TO NFIS AT SUB-DISTRICT, 2018



% of access to NFIs



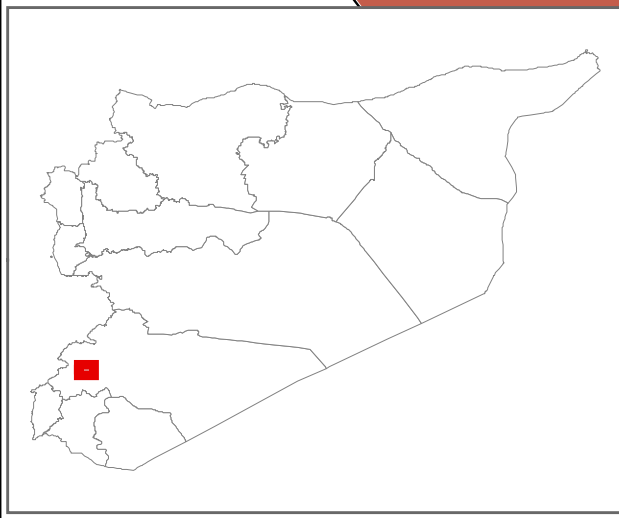
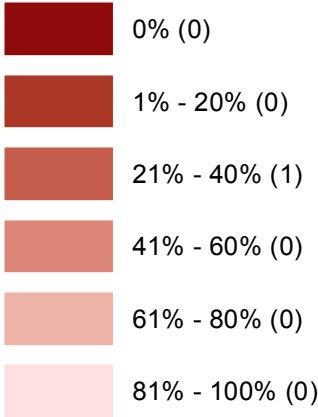
DAMASCUS: PERCENTAGE OF AFFORDABILITY OF BASIC NFIS AT SUB-DISTRICT, 2018



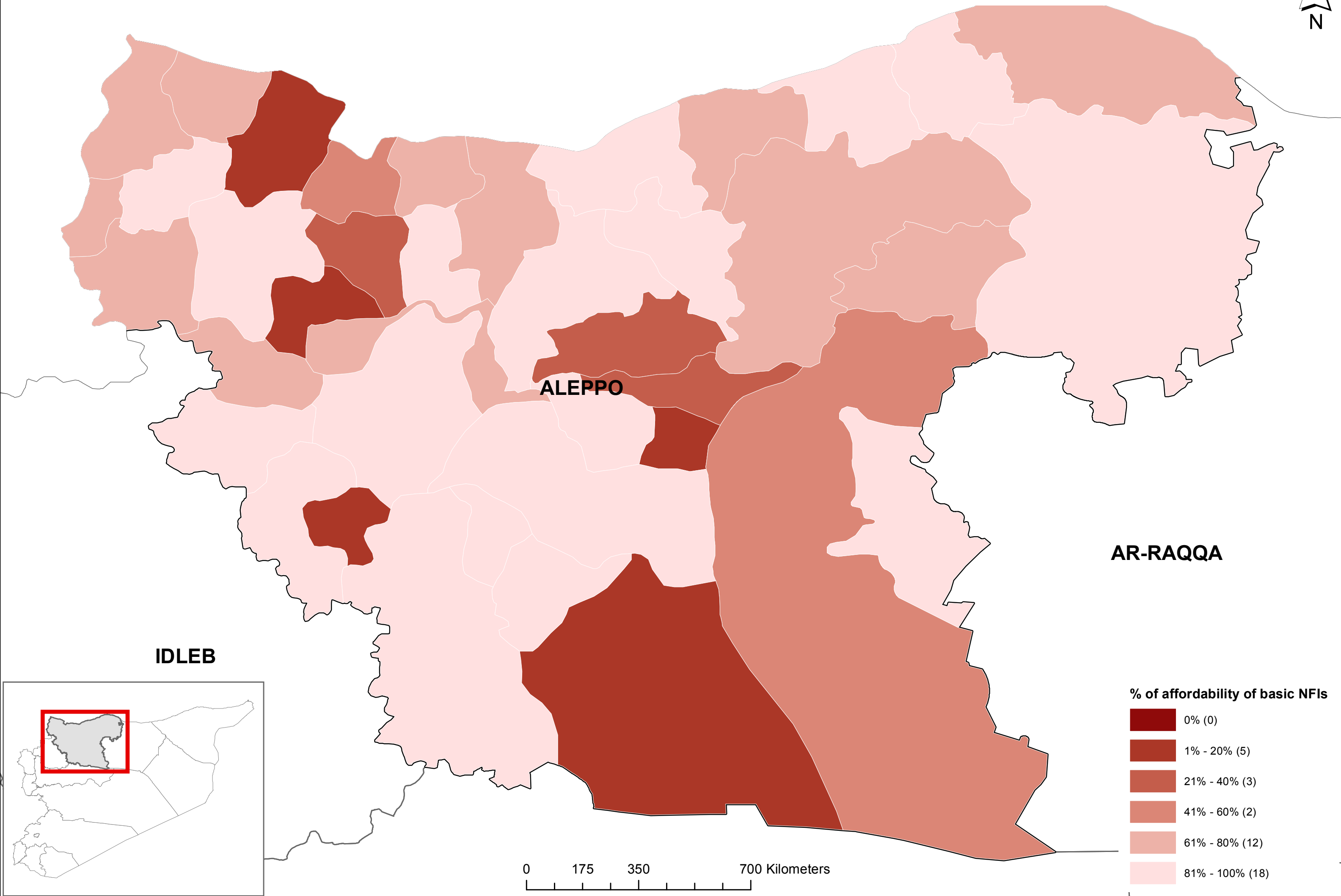
DAMASCUS

RURAL DAMASCUS

% of affordability of basic NFIs



ALEPPO: PERCENTAGE OF AFFORDABILITY OF BASIC NFIS AT SUB-DISTRICT, 2018



IDLEB

ALEPPO

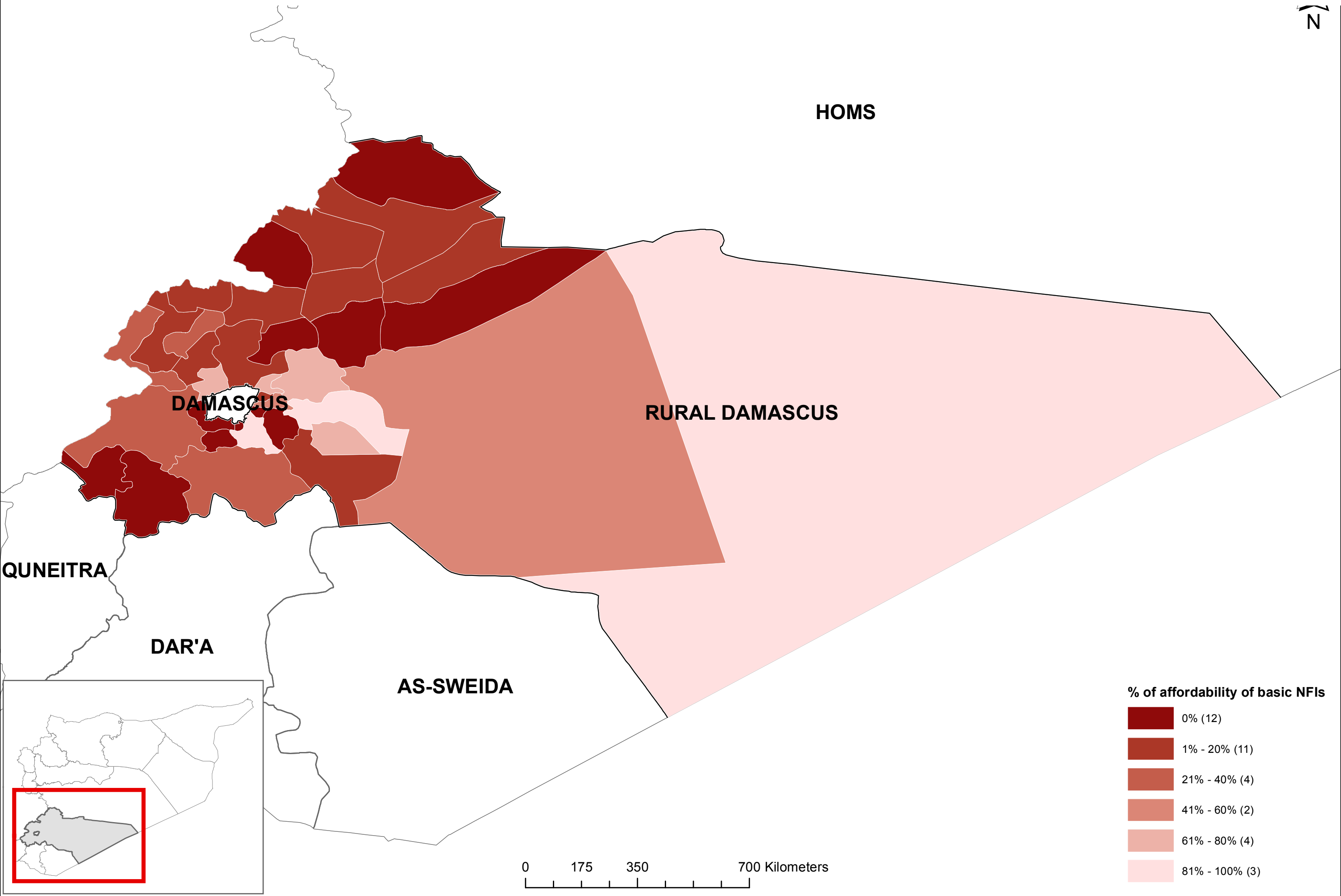
AR-RAQQA

% of affordability of basic NFIs

- 0% (0)
- 1% - 20% (5)
- 21% - 40% (3)
- 41% - 60% (2)
- 61% - 80% (12)
- 81% - 100% (18)

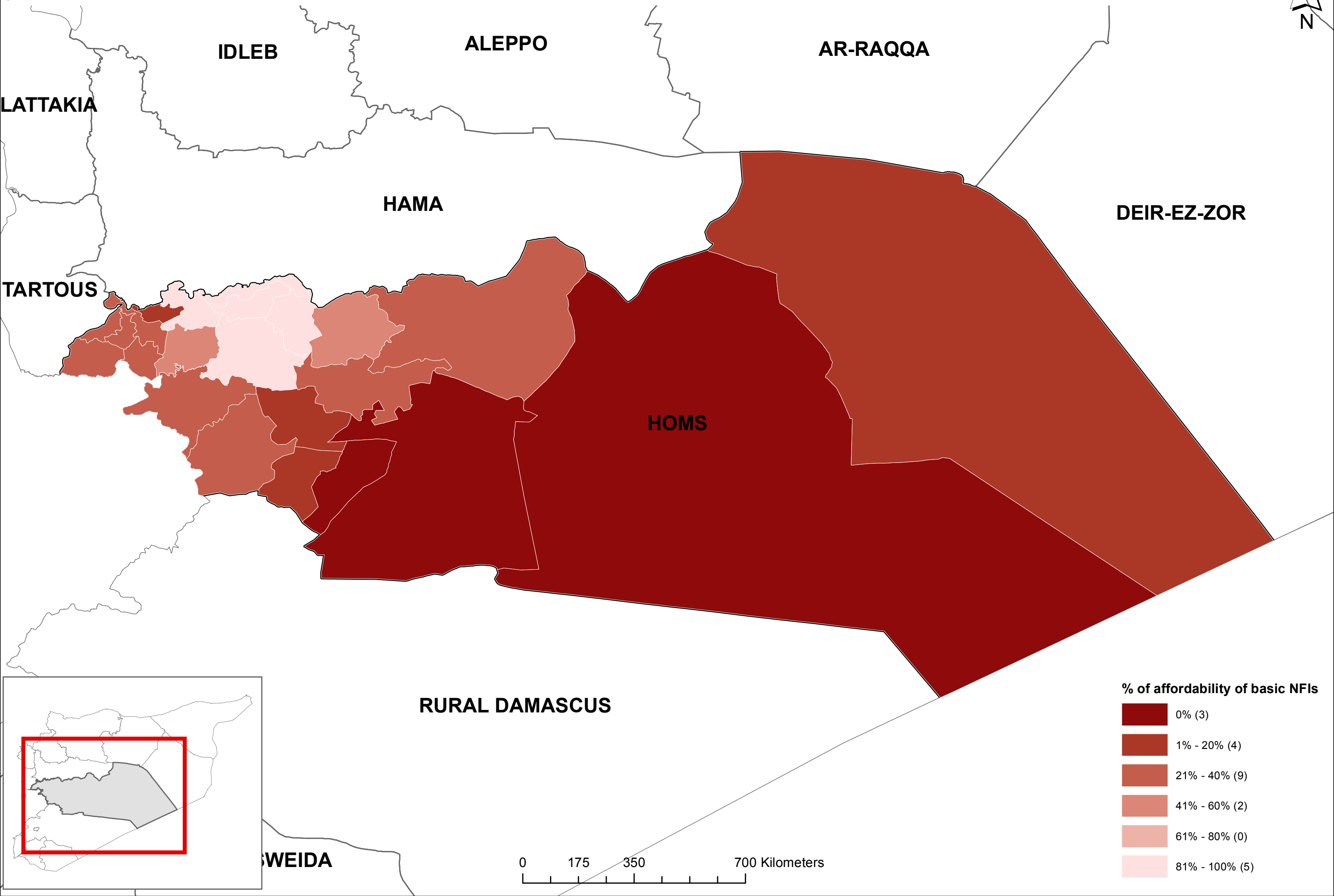
0 175 350 700 Kilometers

RURAL DAMASCUS: PERCENTAGE OF AFFORDABILITY OF BASIC NFIS AT SUB-DISTRICT, 20

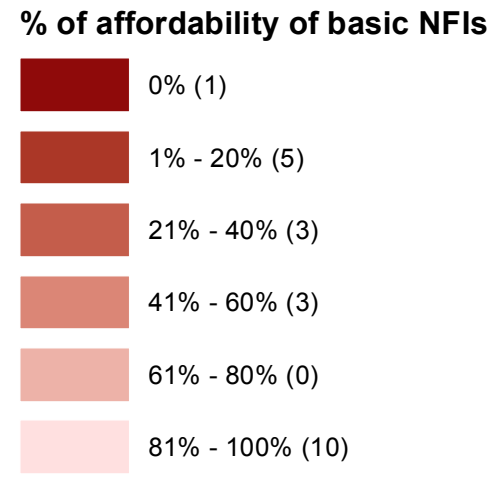
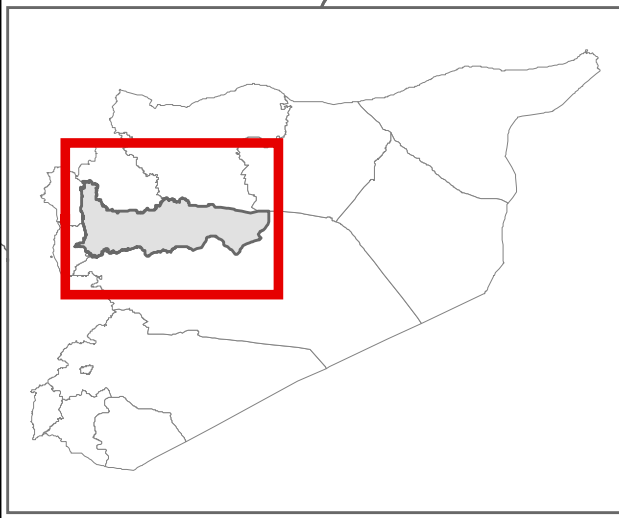
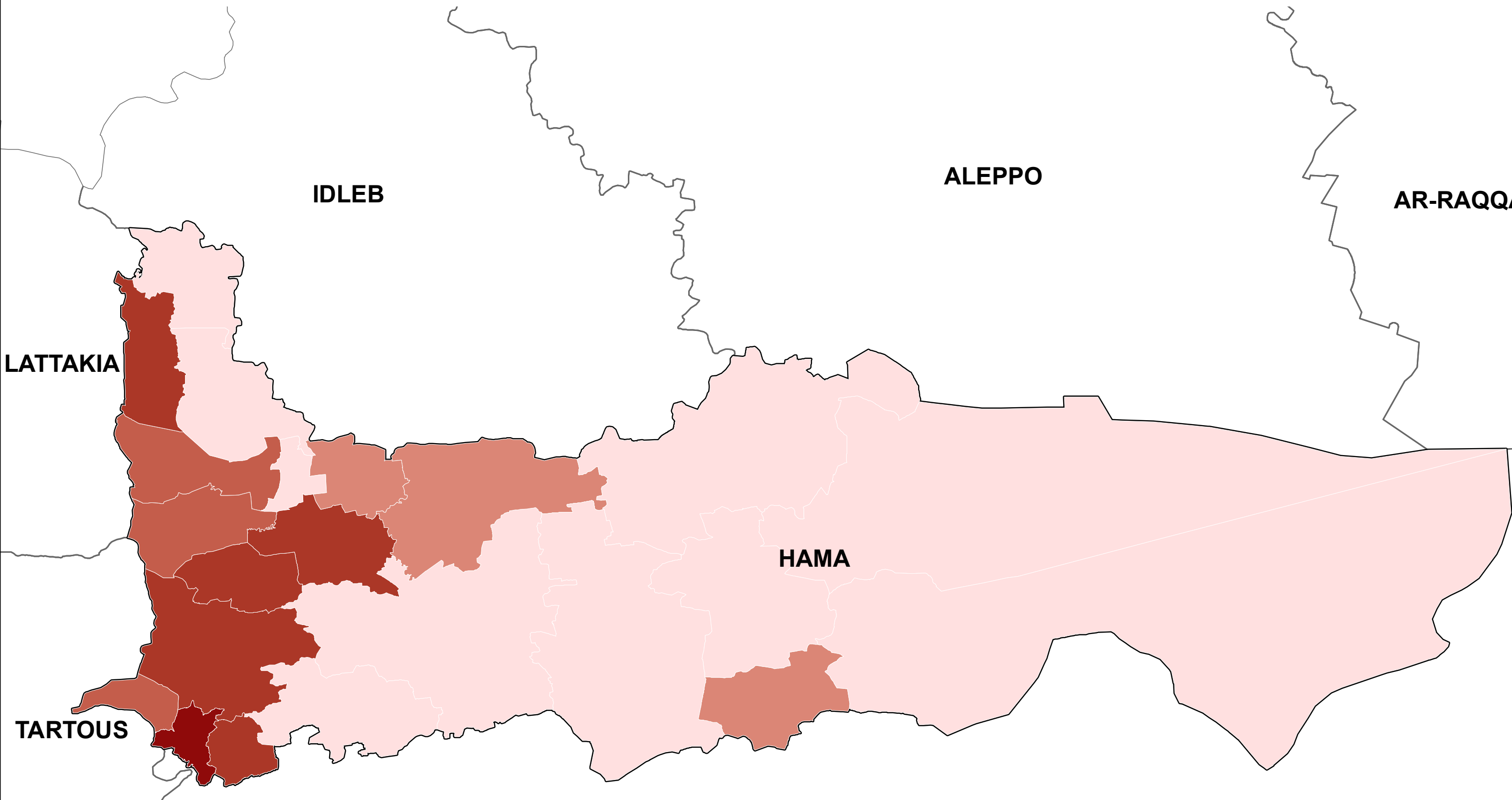


HOMS: PERCENTAGE OF AFFORDABILITY OF BASIC NFIS AT SUB-DISTRICT, 2018

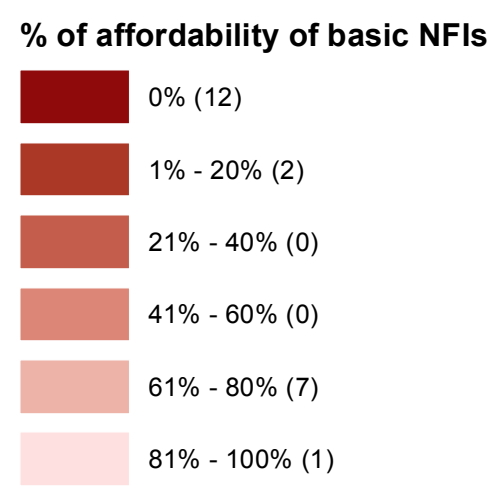
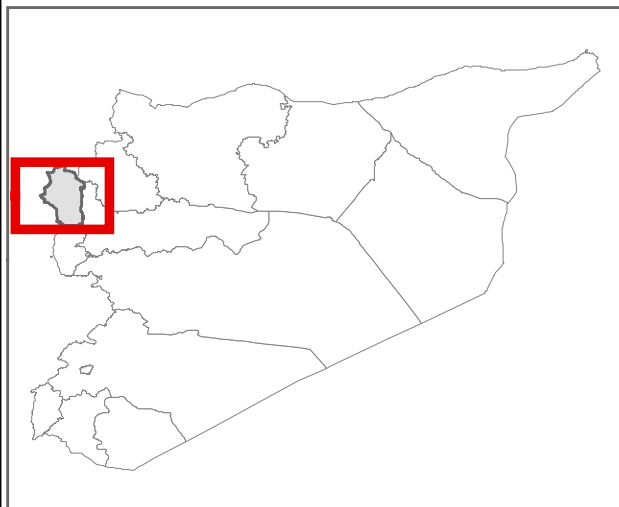
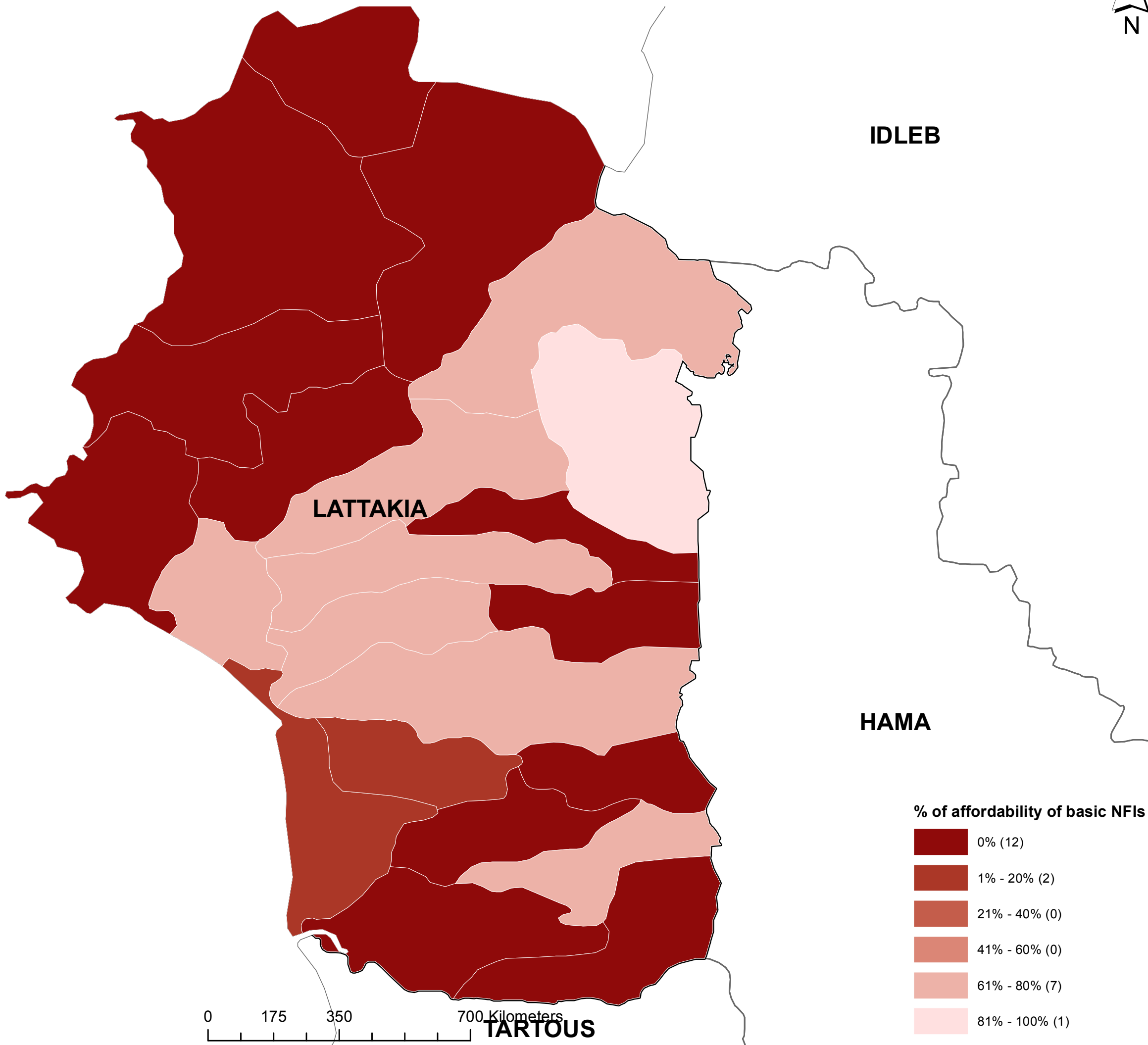
AL-HASAKEH



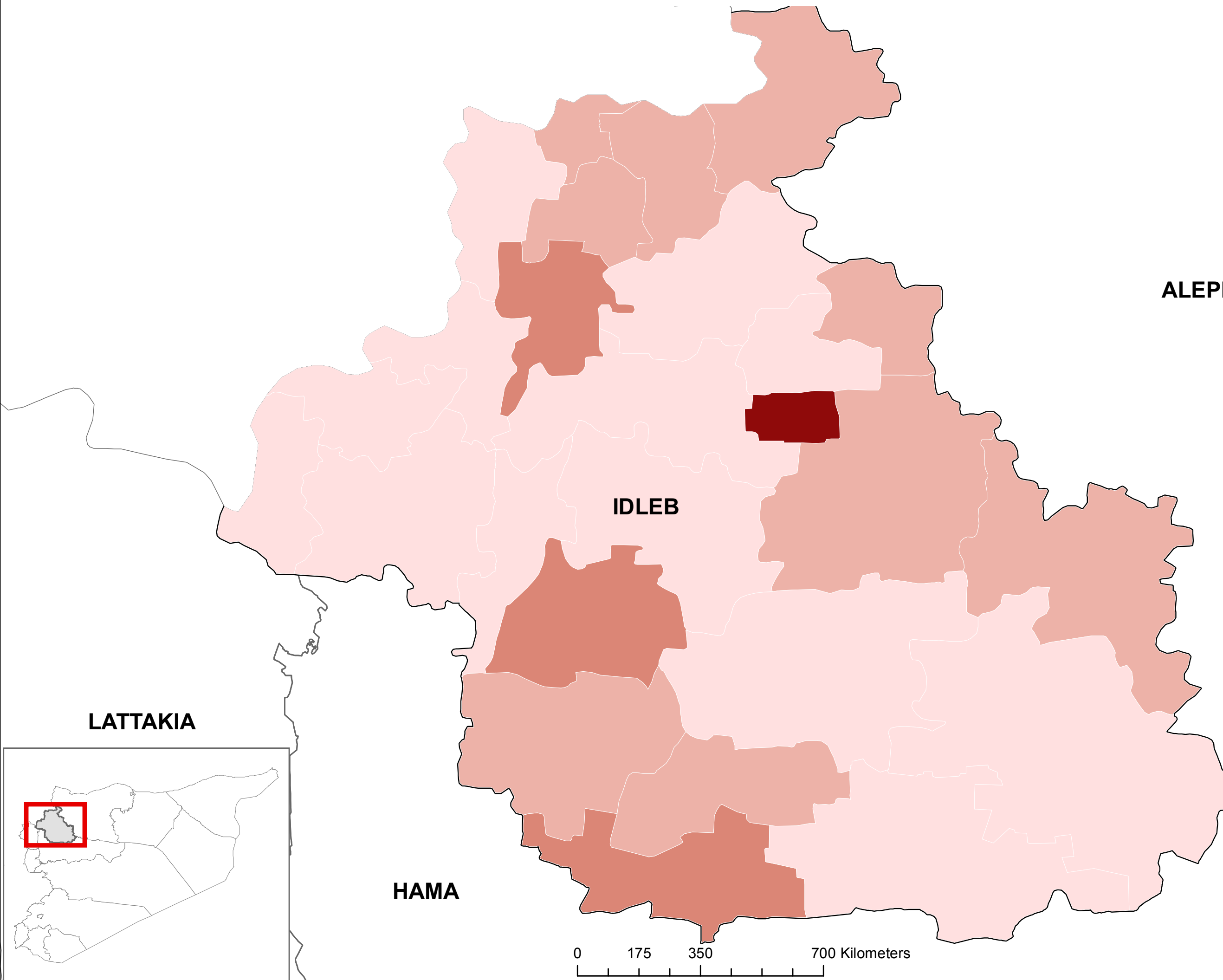
HAMA: PERCENTAGE OF AFFORDABILITY OF BASIC NFIS AT SUB-DISTRICT, 2018



LATTAKIA: PERCENTAGE OF AFFORDABILITY OF BASIC NFIS AT SUB-DISTRICT, 2018



IDLEB: PERCENTAGE OF AFFORDABILITY OF BASIC NFIS AT SUB-DISTRICT, 2018

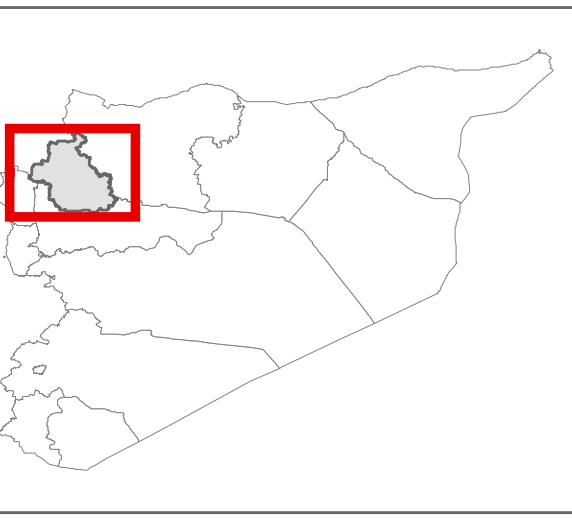
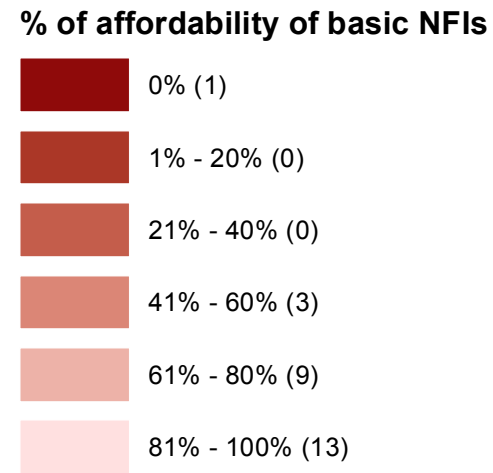


ALEPPO

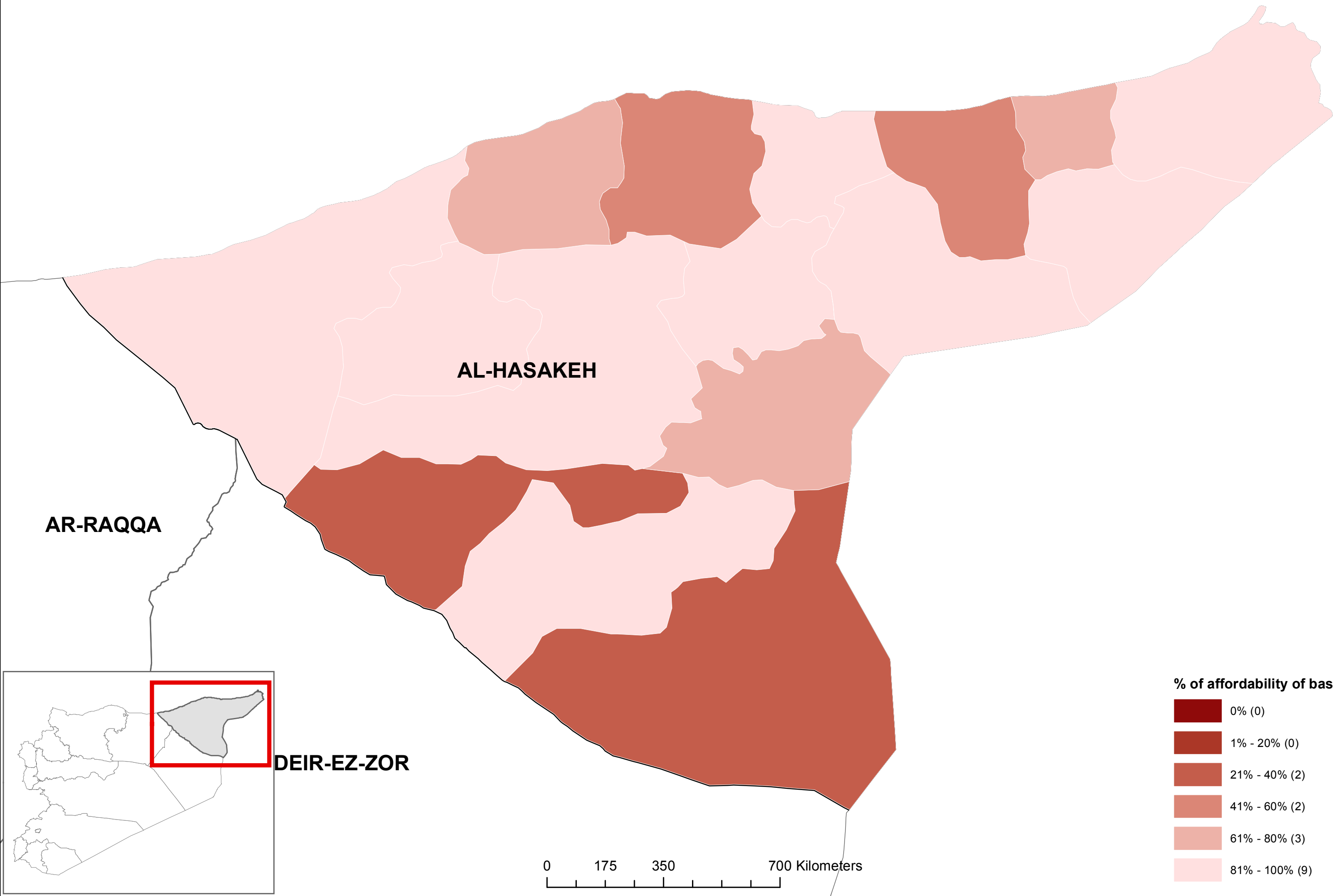
IDLEB

LATTAKIA

HAMA



AL-HASAKEH: PERCENTAGE OF AFFORDABILITY OF BASIC NFIS AT SUB-DISTRICT, 2018



AL-HASAKEH

AR-RAQQA

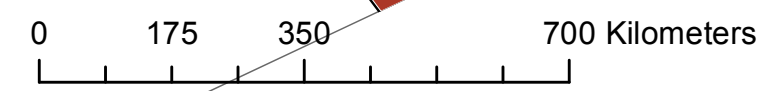
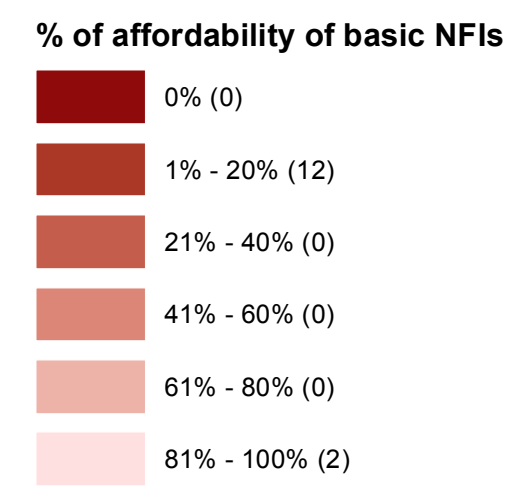
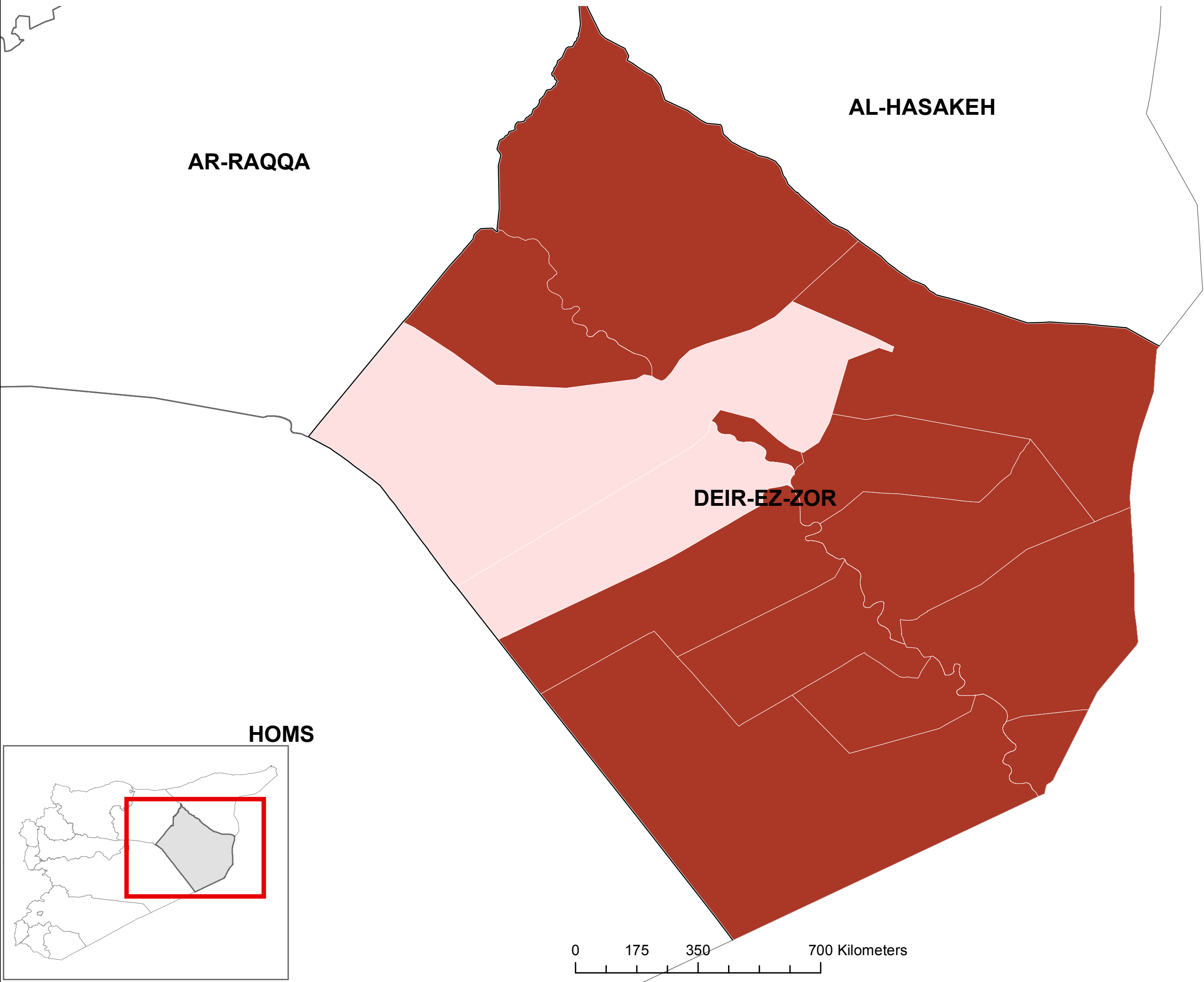
DEIR-EZ-ZOR

% of affordability of basic NFIs

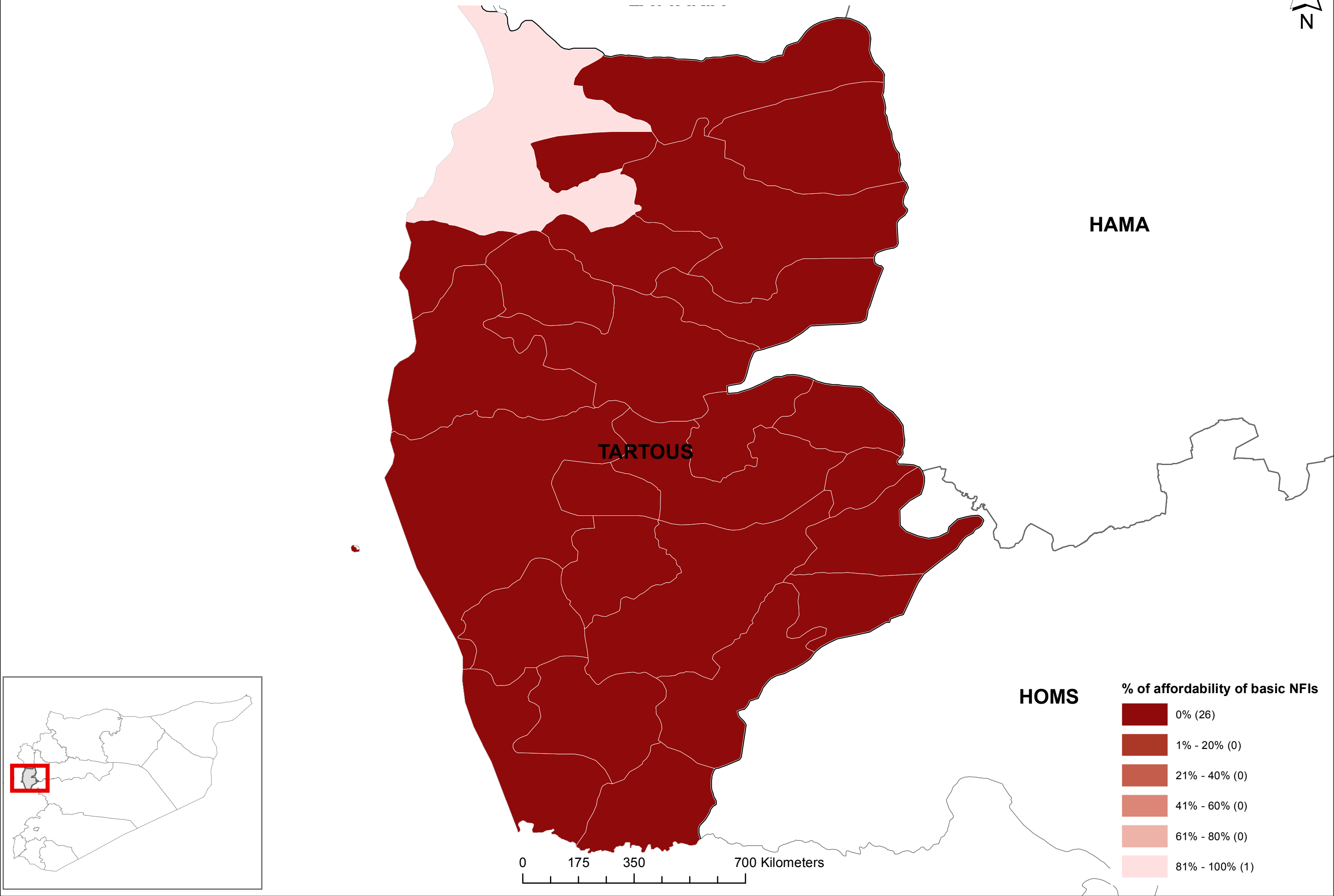
- 0% (0)
- 1% - 20% (0)
- 21% - 40% (2)
- 41% - 60% (2)
- 61% - 80% (3)
- 81% - 100% (9)

0 175 350 700 Kilometers

DEIR-EZ-ZOR: PERCENTAGE OF AFFORDABILITY OF BASIC NFIS AT SUB-DISTRICT, 2018



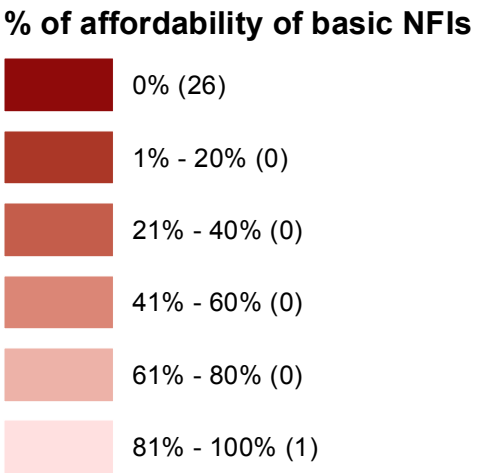
TARTOUS: PERCENTAGE OF AFFORDABILITY OF BASIC NFIS AT SUB-DISTRICT, 2018



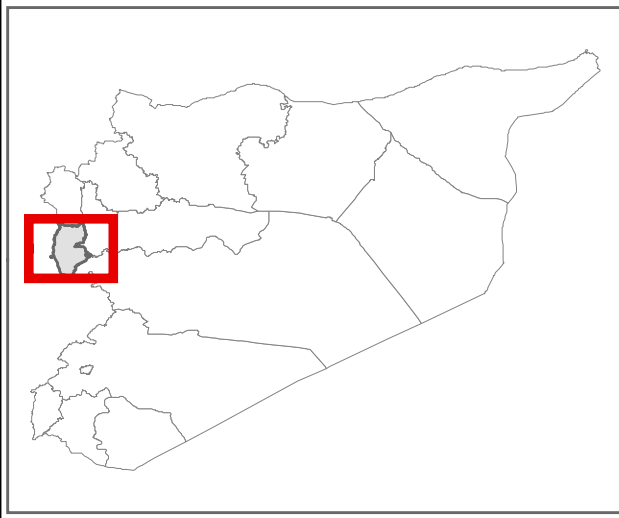
HAMA

TARTOUS

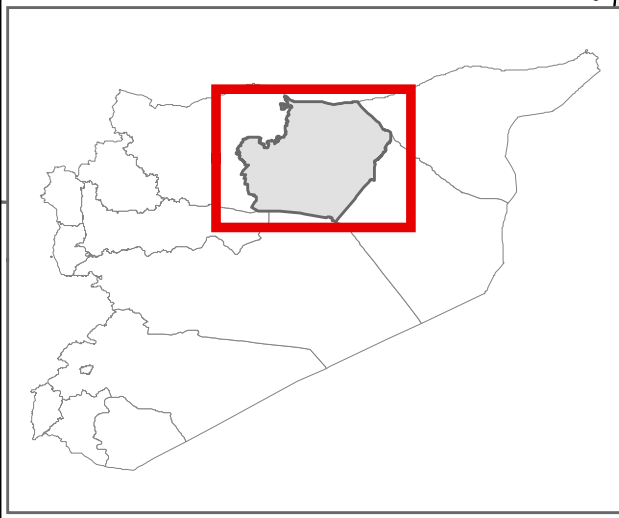

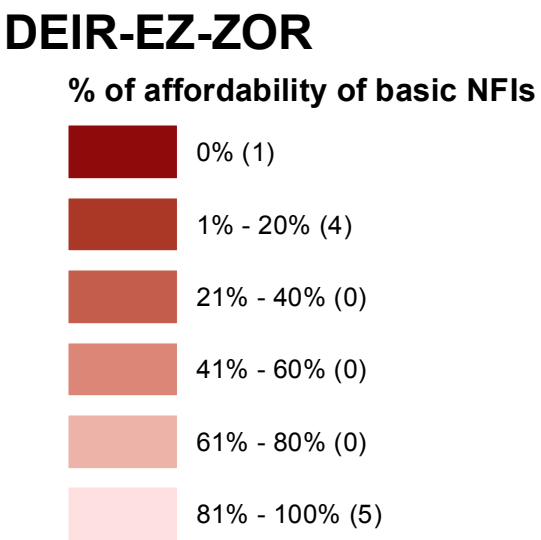
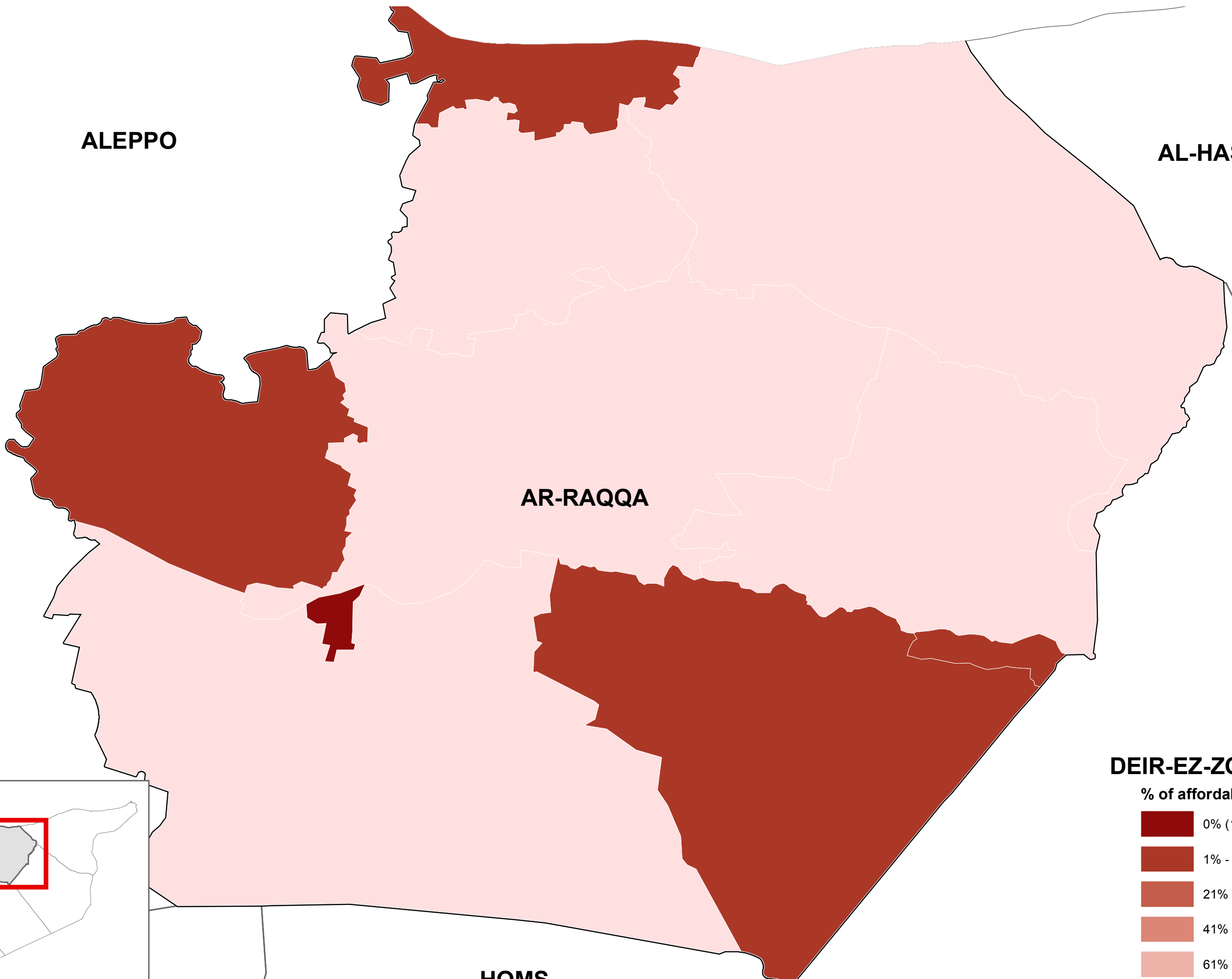
HOMS



0 175 350 700 Kilometers



AR-RAQQA: PERCENTAGE OF AFFORDABILITY OF BASIC NFIS AT SUB-DISTRICT, 2018



DARA: PERCENTAGE OF AFFORDABILITY OF BASIC NFIS AT SUB-DISTRICT, 2018



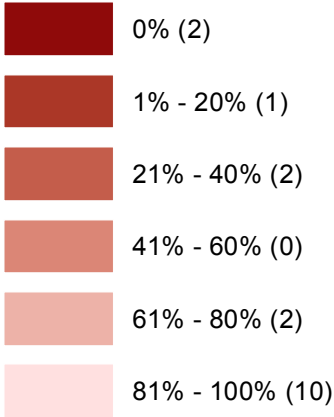
RURAL DAMASCUS

QUNEITRA

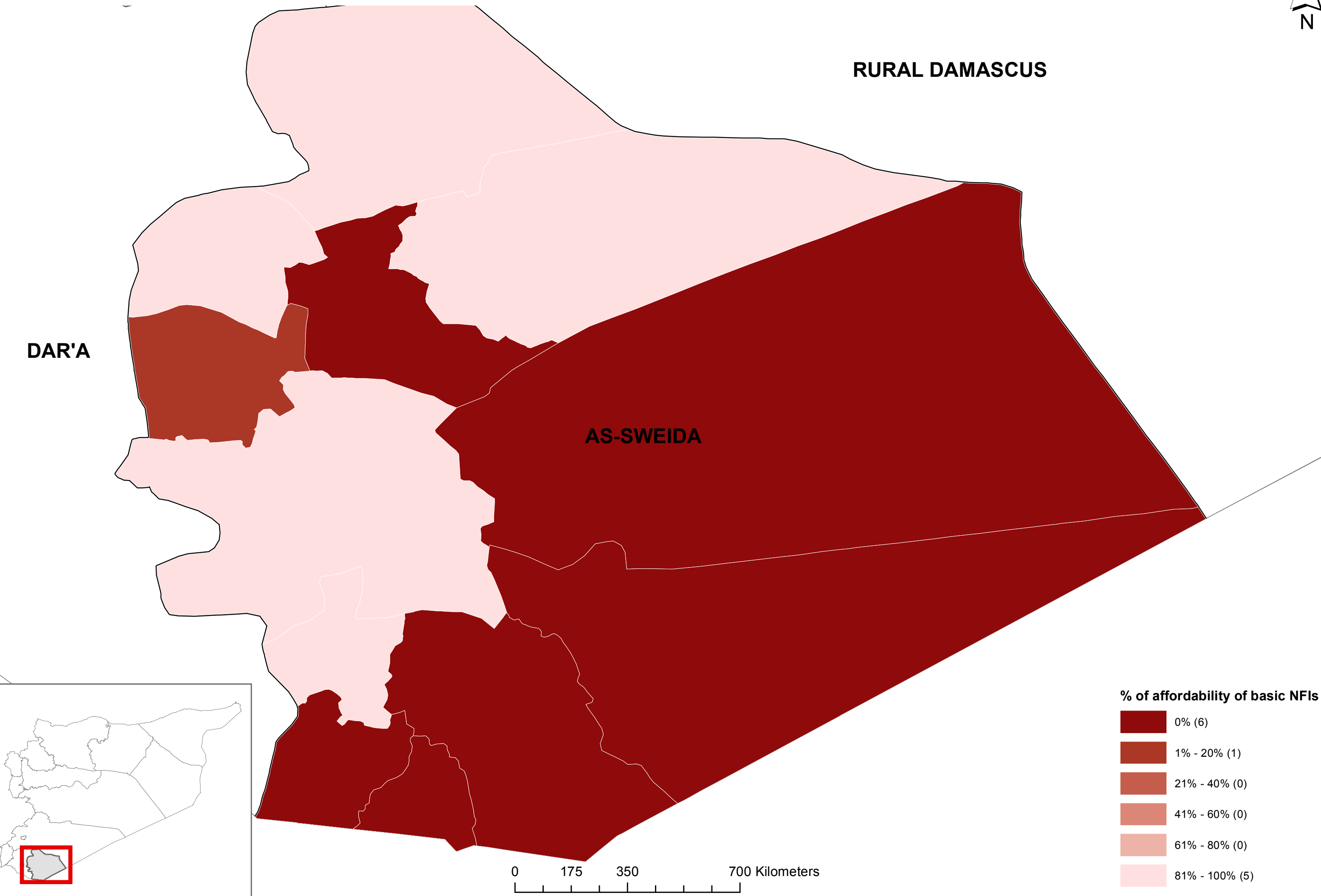
DAR'A

AS-SWEIDA

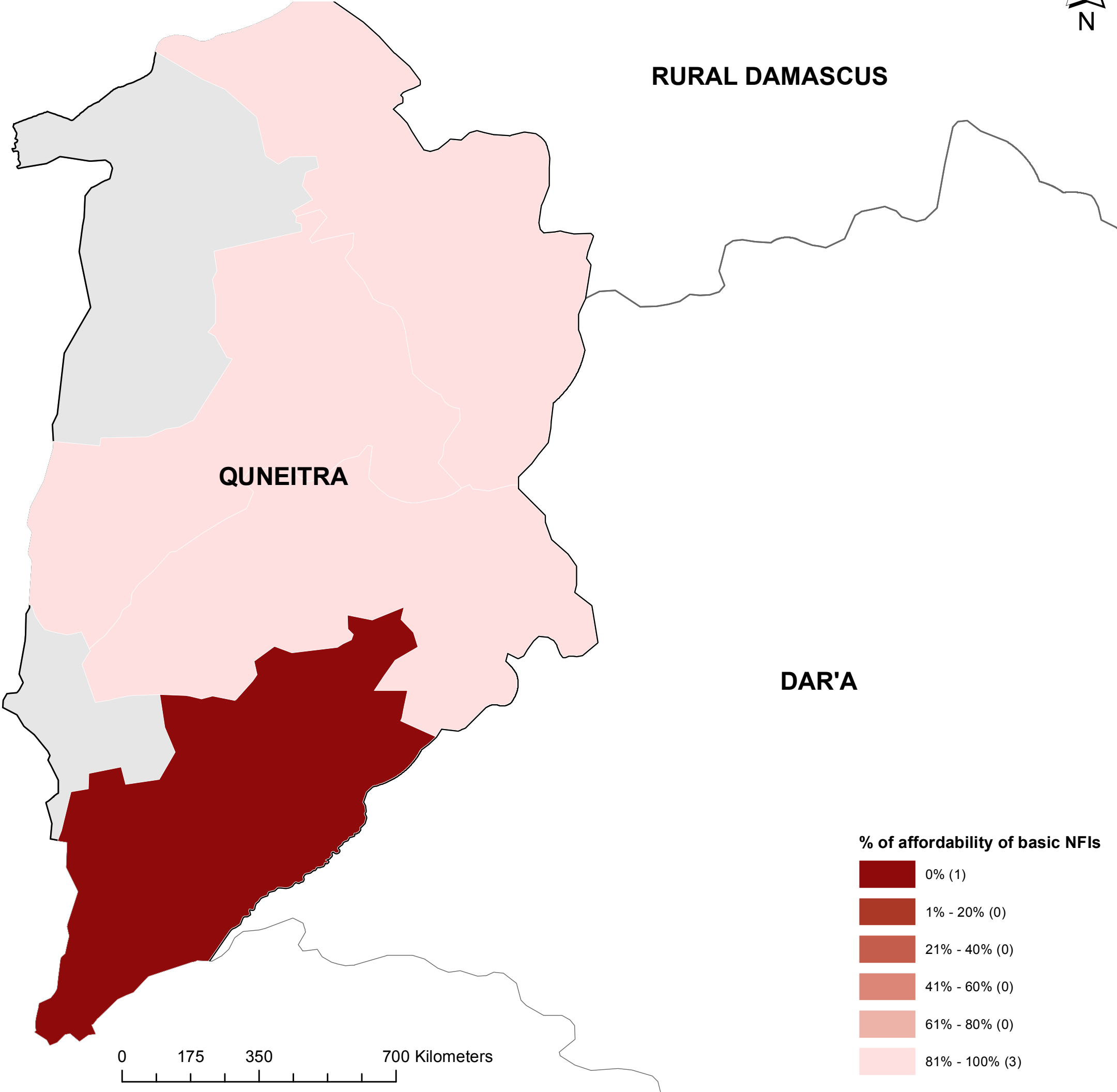
% of affordability of basic NFIs



AS-SWEIDA: PERCENTAGE OF AFFORDABILITY OF BASIC NFIS AT SUB-DISTRICT, 2018



QUNEITRA: PERCENTAGE OF AFFORDABILITY OF BASIC NFIS AT SUB-DISTRICT, 2018

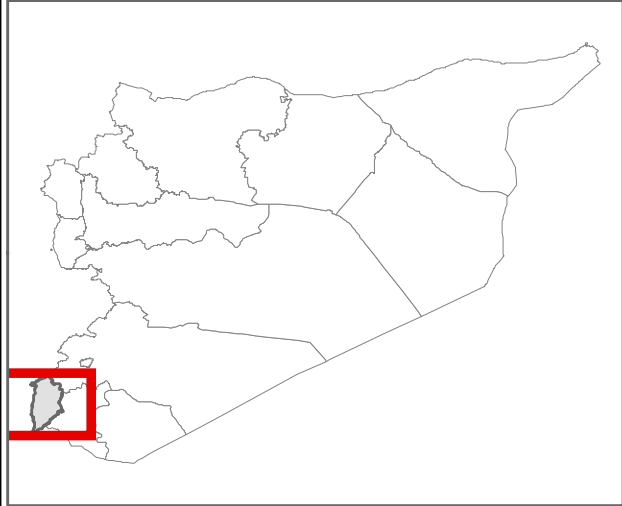
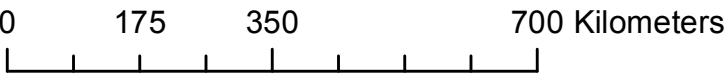
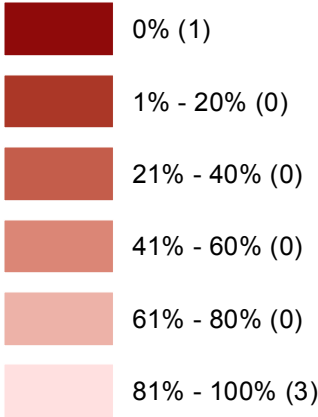


RURAL DAMASCUS

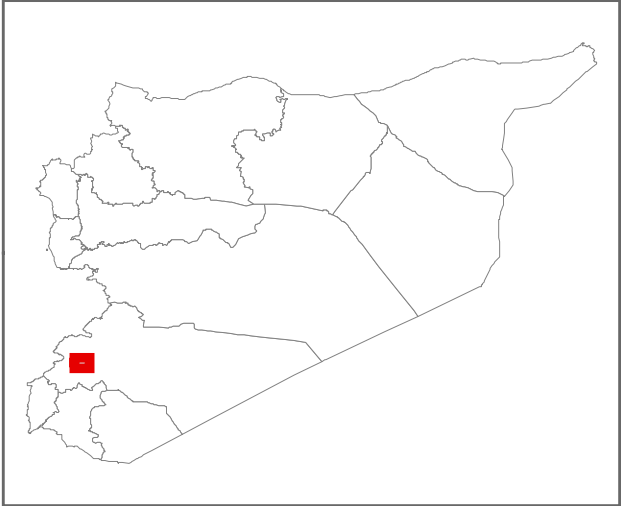
QUNEITRA

DAR'A

% of affordability of basic NFIs



DAMASCUS: PERCENTAGE OF DISPLACED POPULATION AT SUB-DISTRICT, 2018

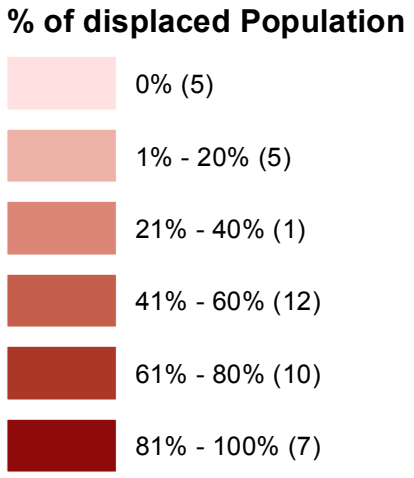
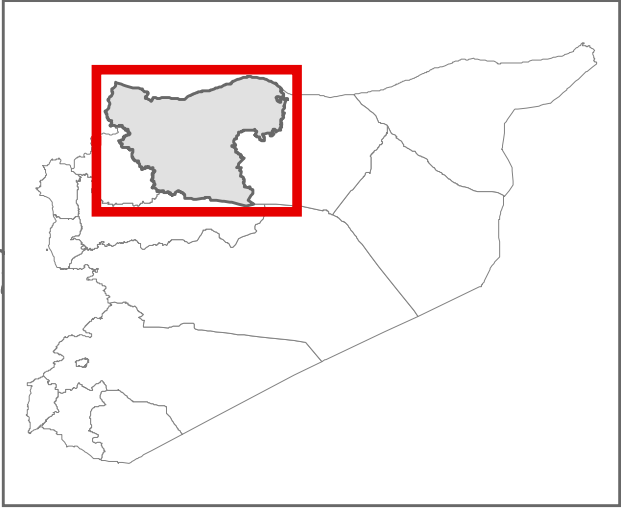
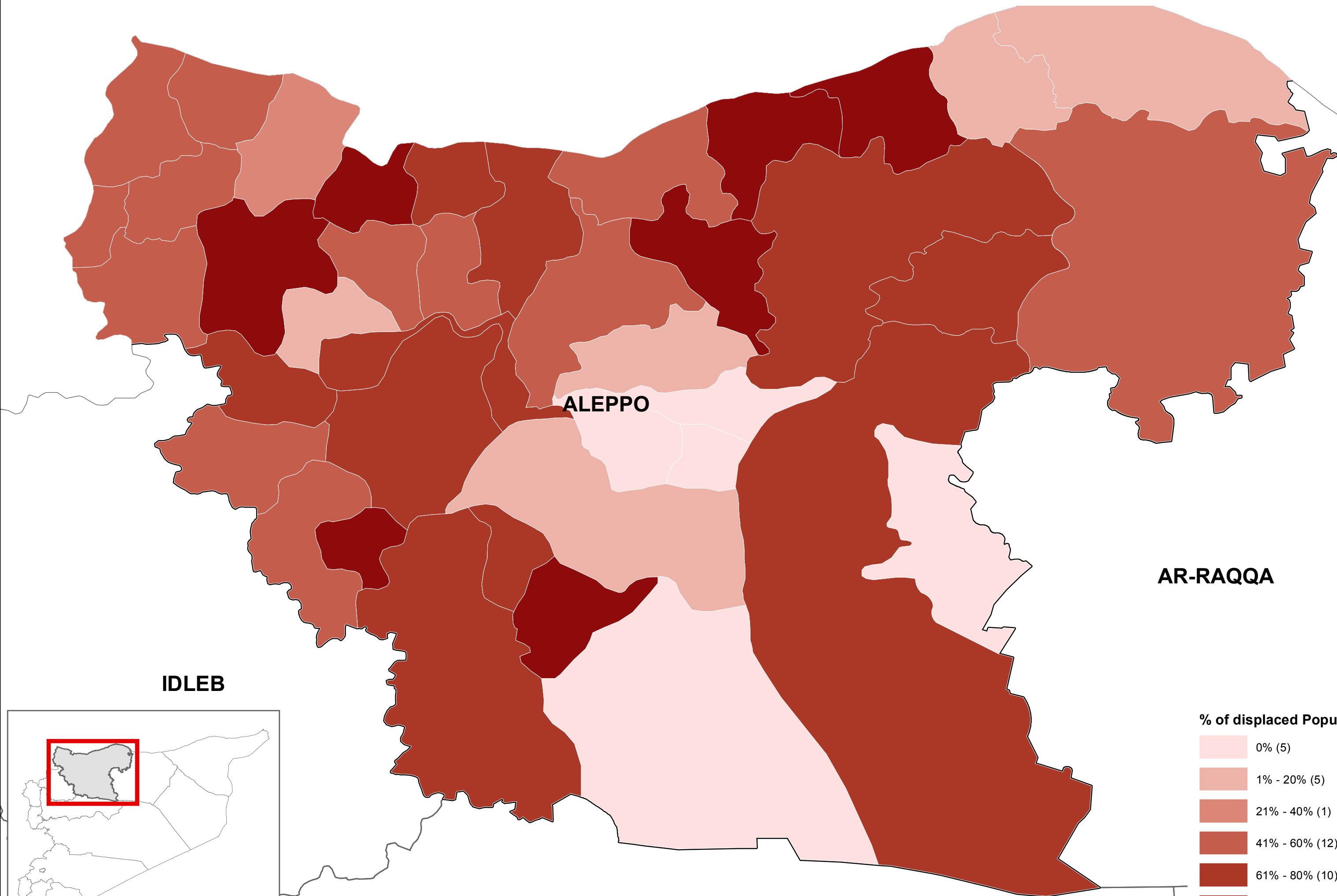


% of displaced Population

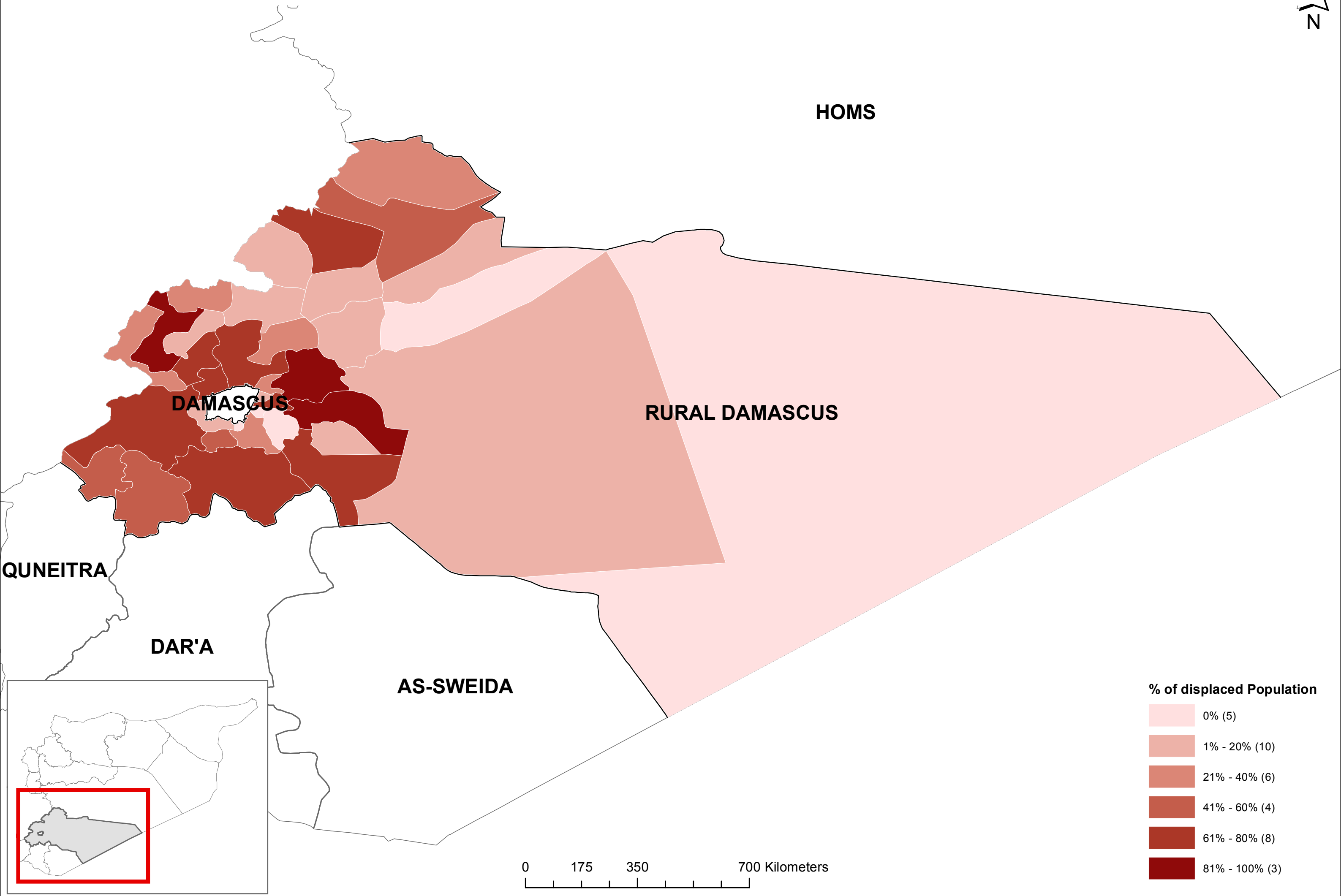
- 0% (0)
- 1% - 20% (0)
- 21% - 40% (1)
- 41% - 60% (0)
- 61% - 80% (0)
- 81% - 100% (0)

0 175 350 700 Kilometers

ALEPPO: PERCENTAGE OF DISPLACED POPULATION AT SUB-DISTRICT, 2018

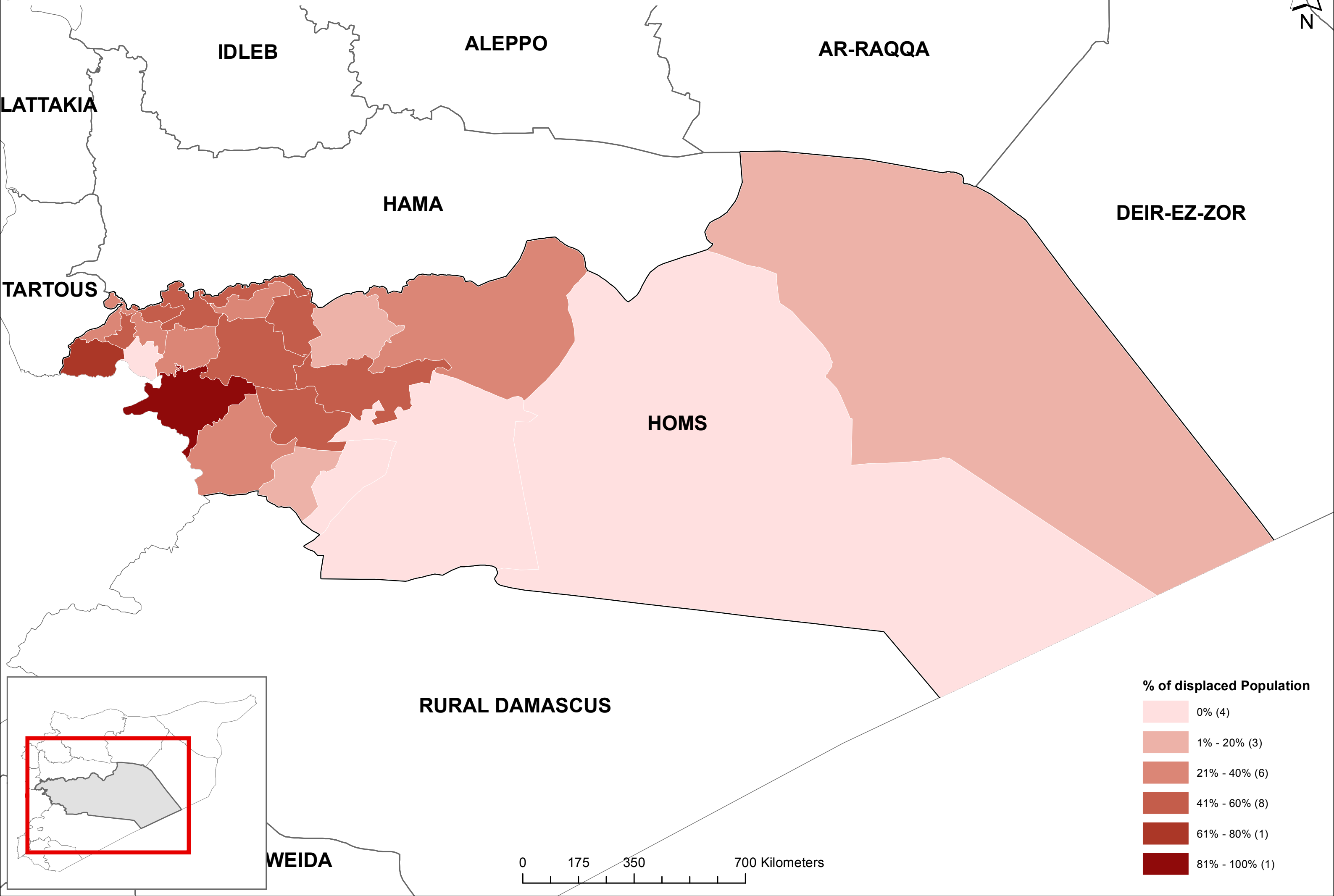


RURAL DAMASCUS: PERCENTAGE OF DISPLACED POPULATION AT SUB-DISTRICT, 2018

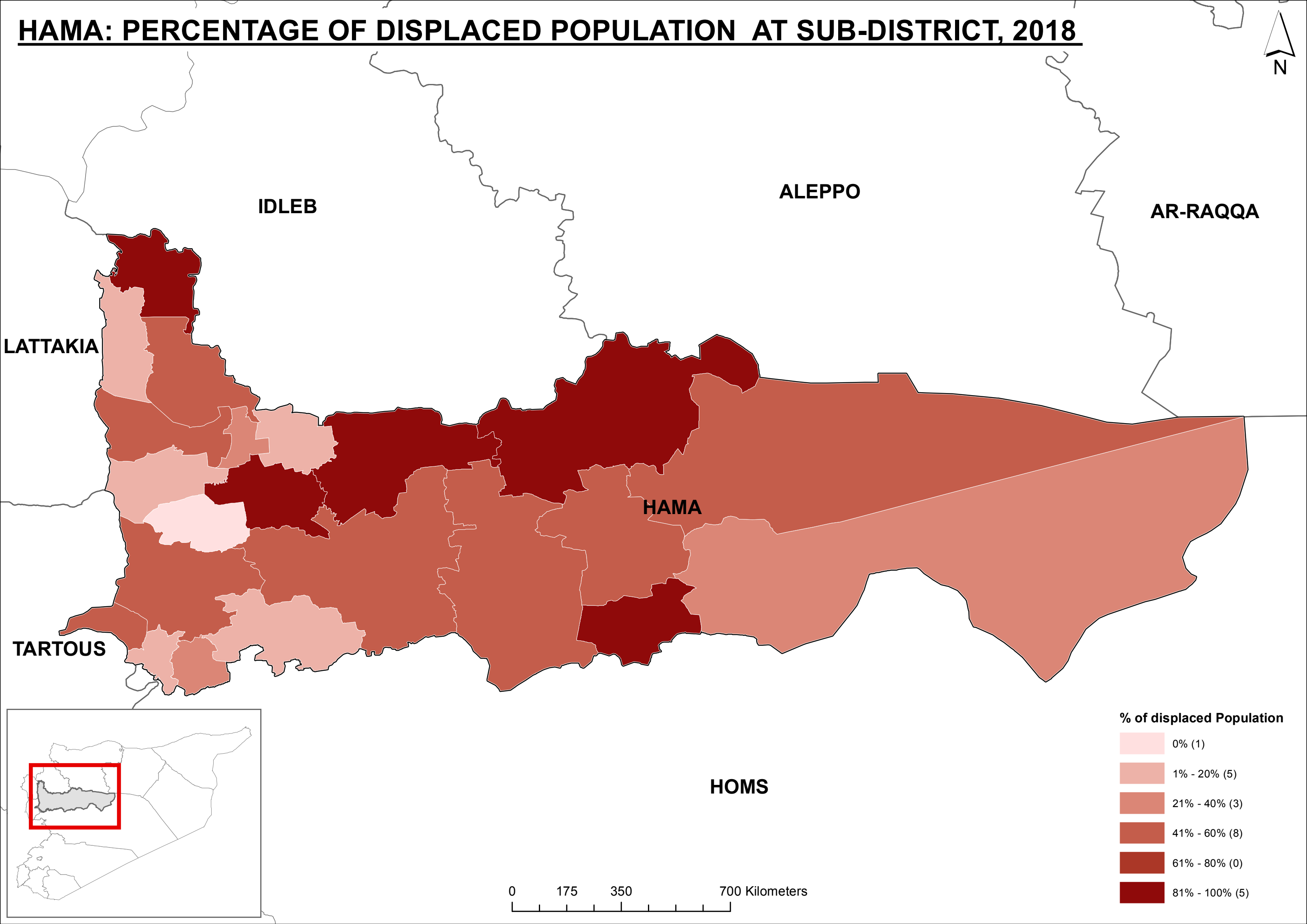


HOMS: PERCENTAGE OF DISPLACED POPULATION AT SUB-DISTRICT, 2018

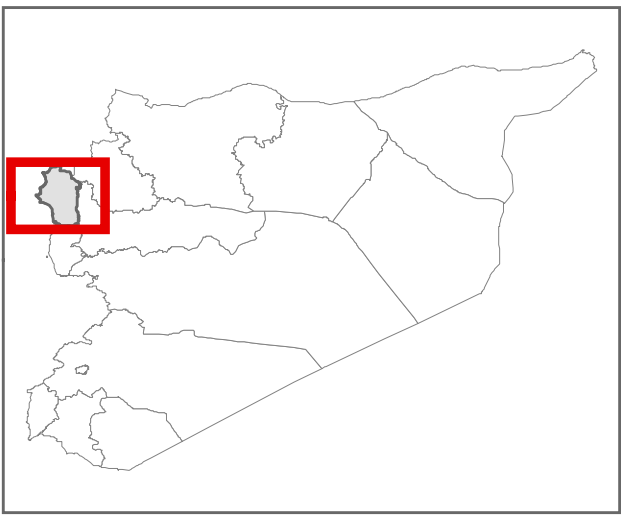
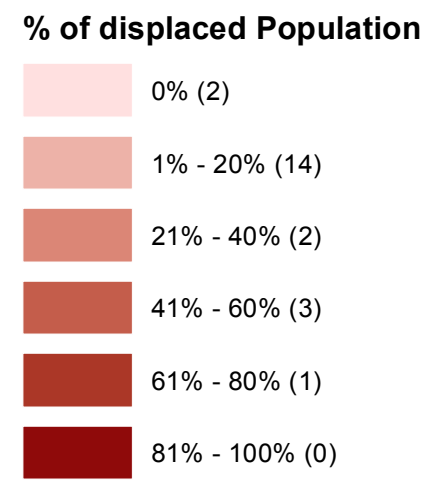
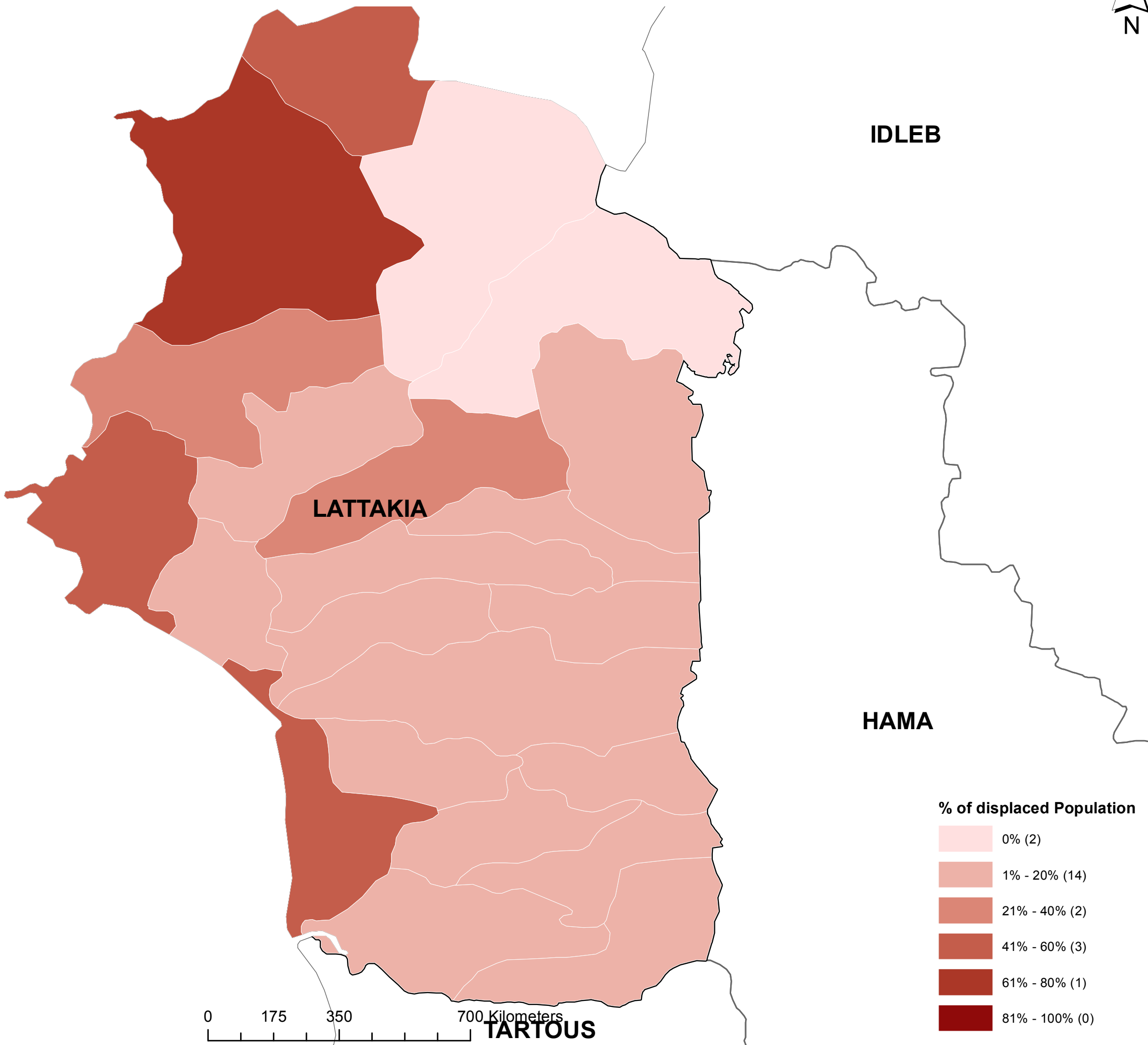
AL-HASAKEH



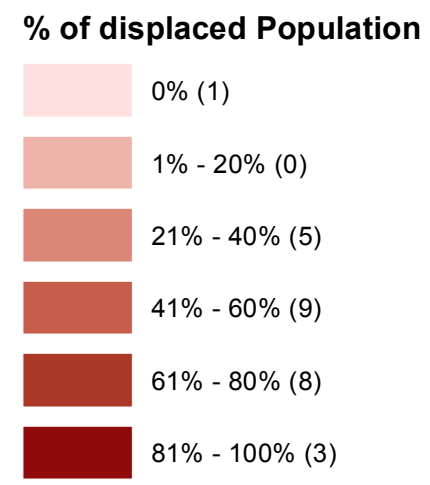
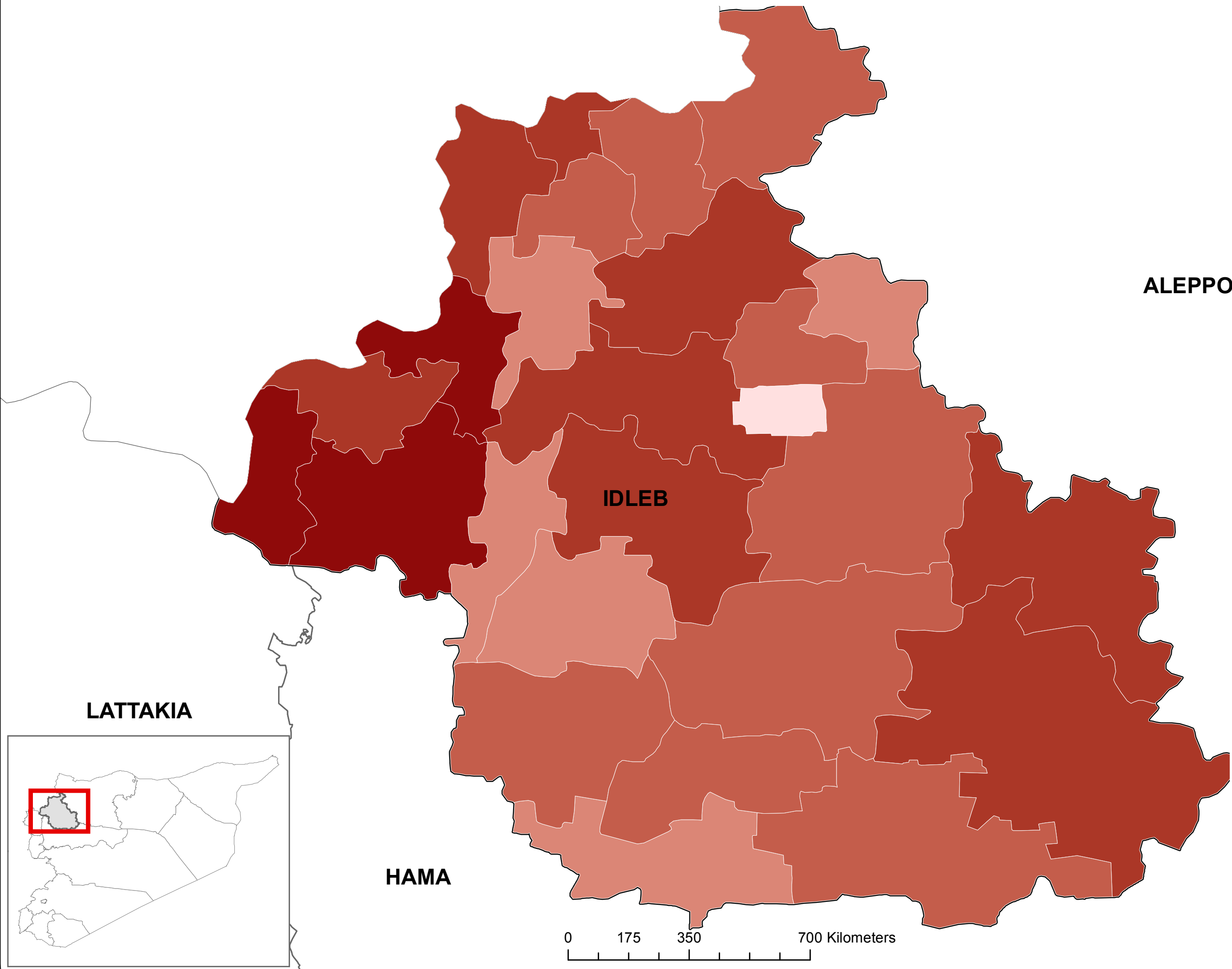
HAMA: PERCENTAGE OF DISPLACED POPULATION AT SUB-DISTRICT, 2018



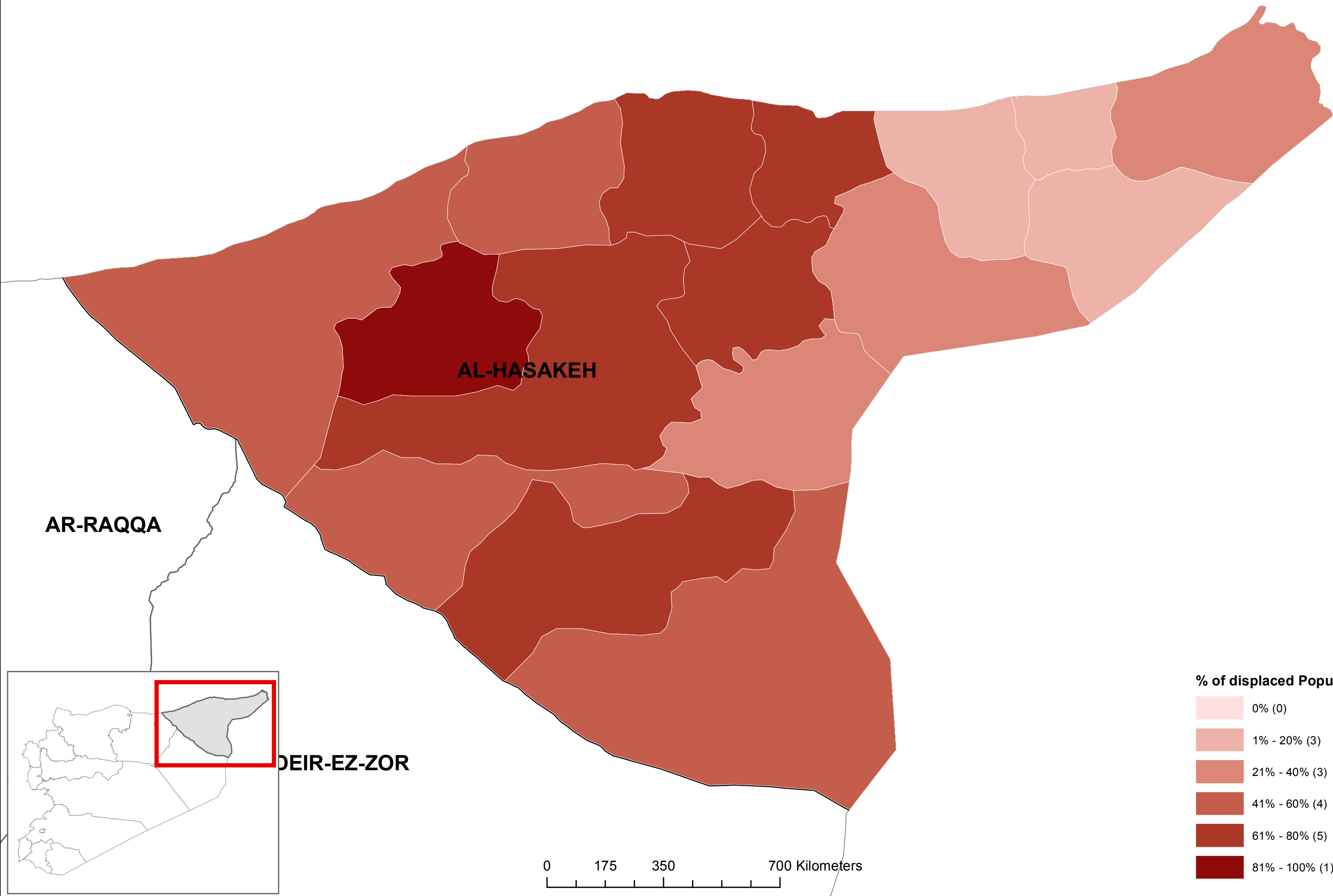
LATTAKIA: PERCENTAGE OF DISPLACED POPULATION AT SUB-DISTRICT, 2018



IDLEB: PERCENTAGE OF DISPLACED POPULATION AT SUB-DISTRICT, 2018



AL-HASAKEH: PERCENTAGE OF DISPLACED POPULATION AT SUB-DISTRICT, 2018

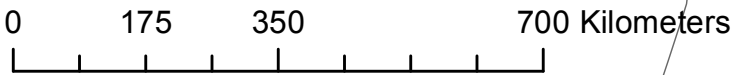
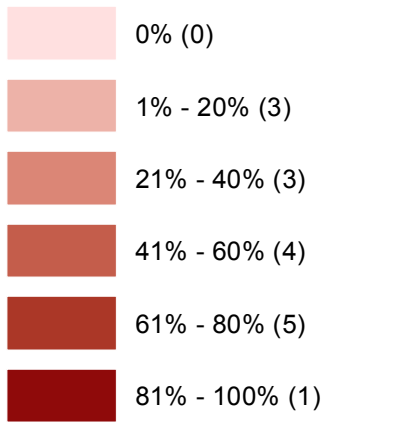


AL-HASAKEH

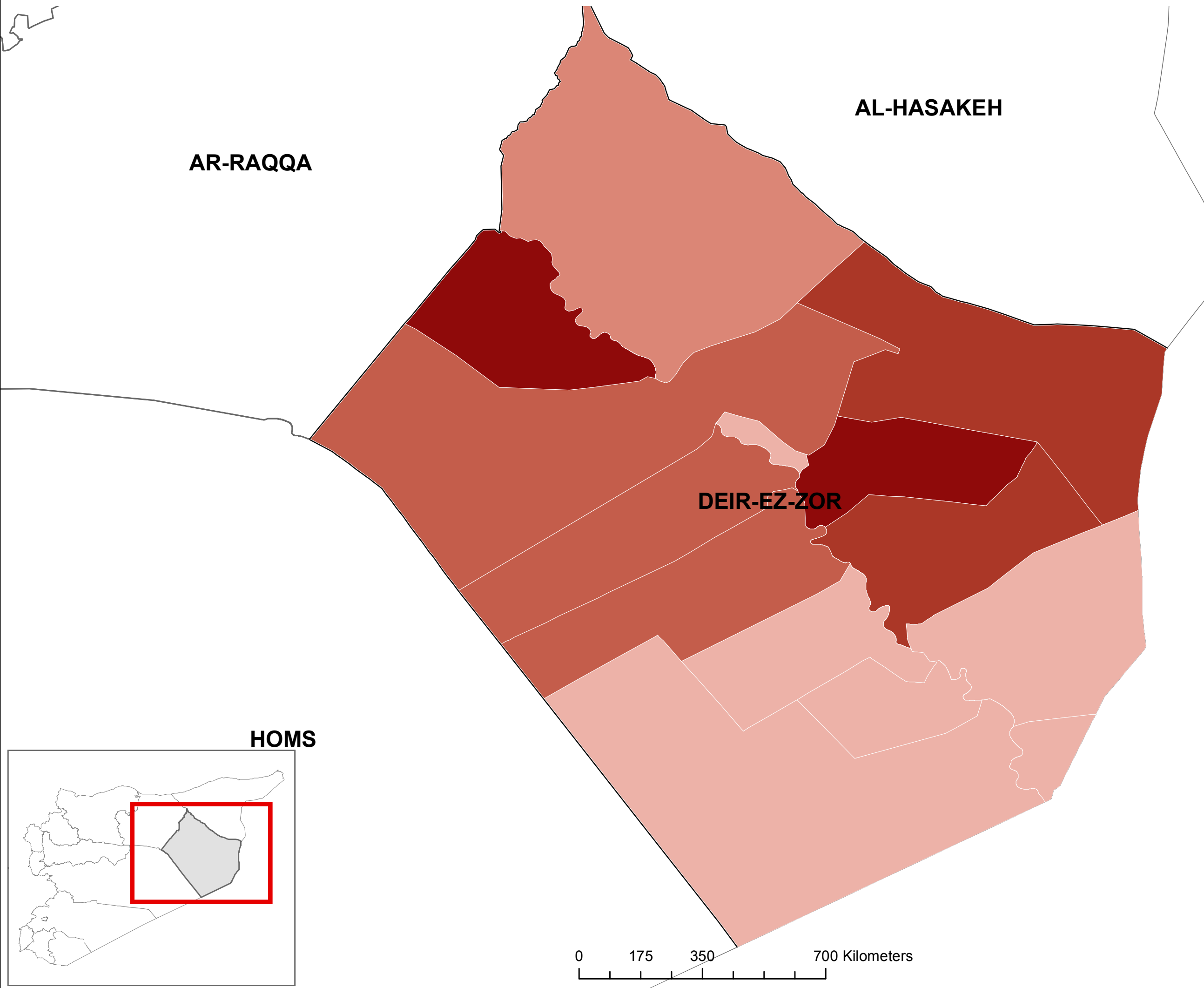
AR-RAQQA

DEIR-EZ-ZOR

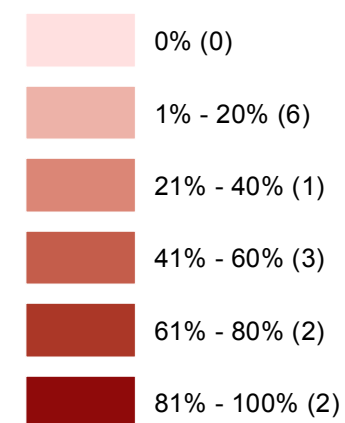
% of displaced Population



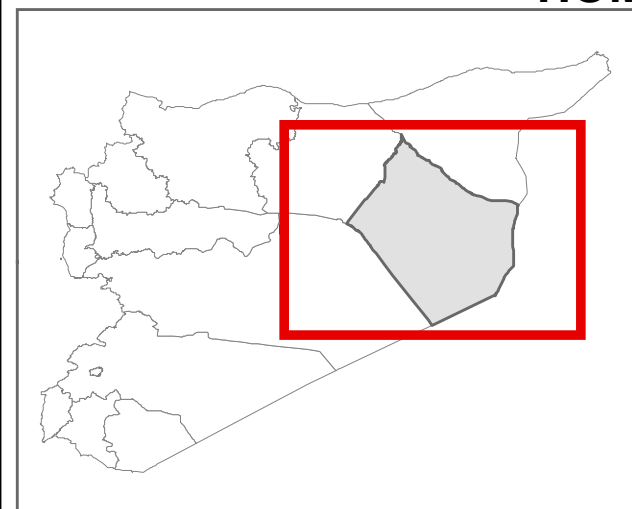
DEIR-EZ-ZOR: PERCENTAGE OF DISPLACED POPULATION AT SUB-DISTRICT, 2018



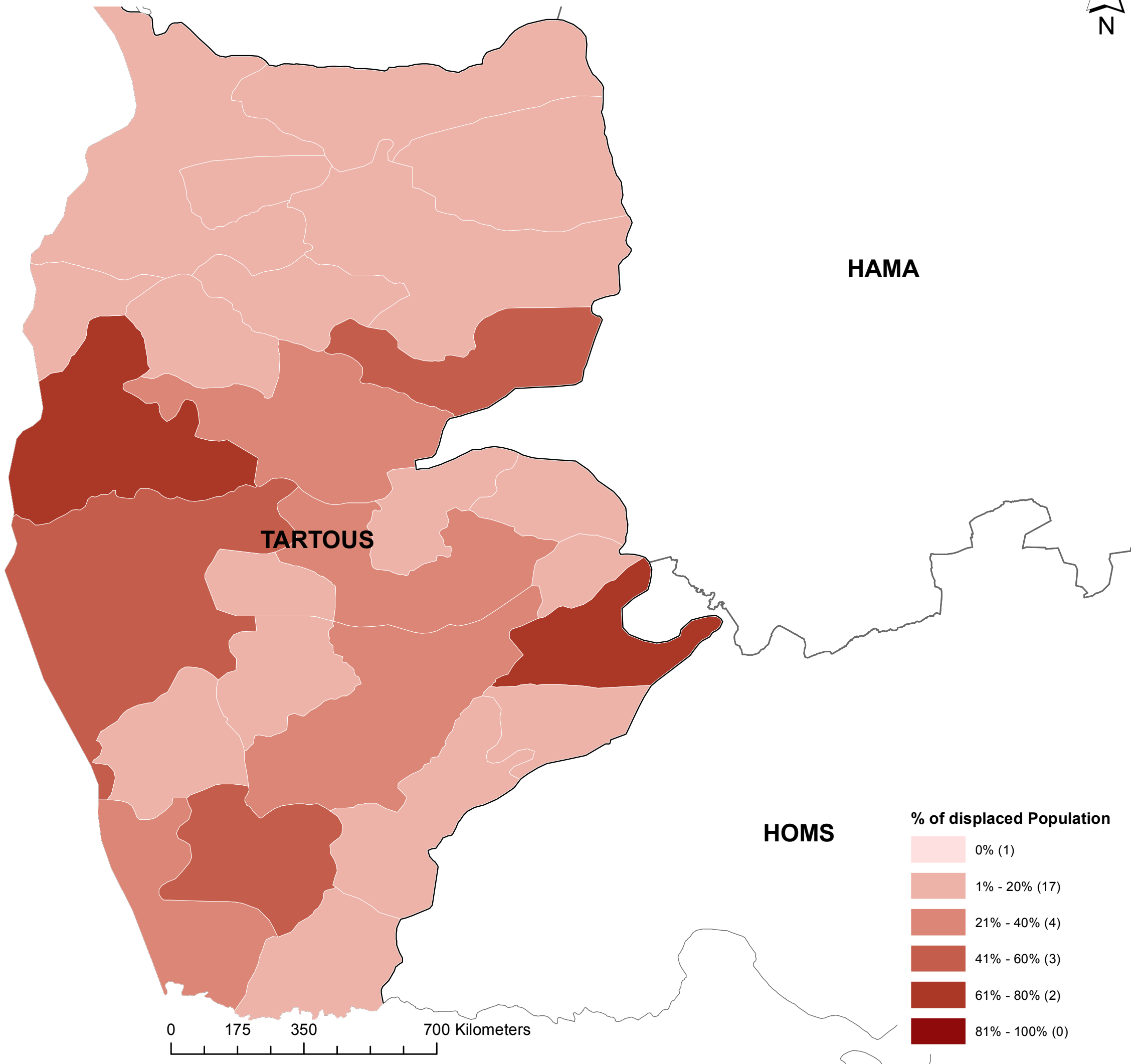
% of displaced Population



0 175 350 700 Kilometers



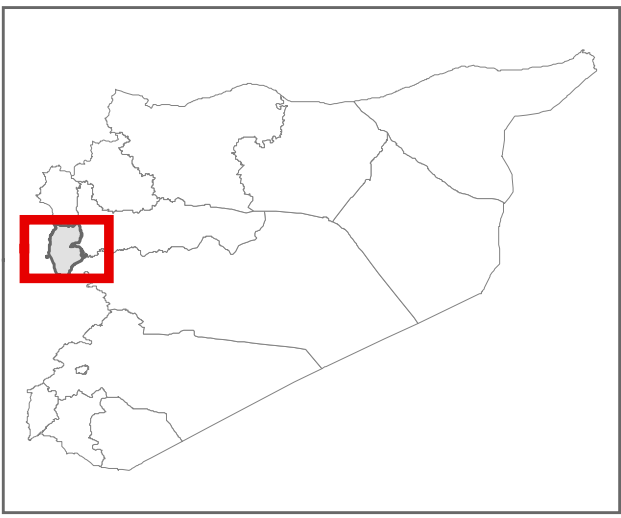
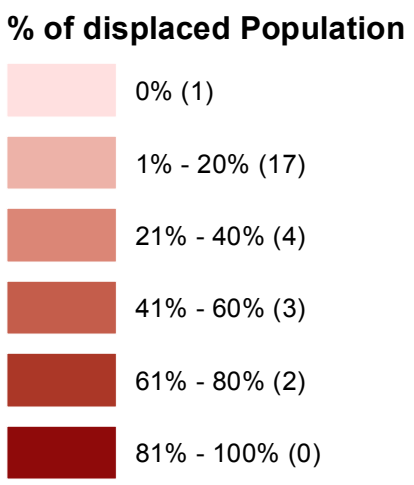
TARTOUS: PERCENTAGE OF DISPLACED POPULATION AT SUB-DISTRICT, 2018



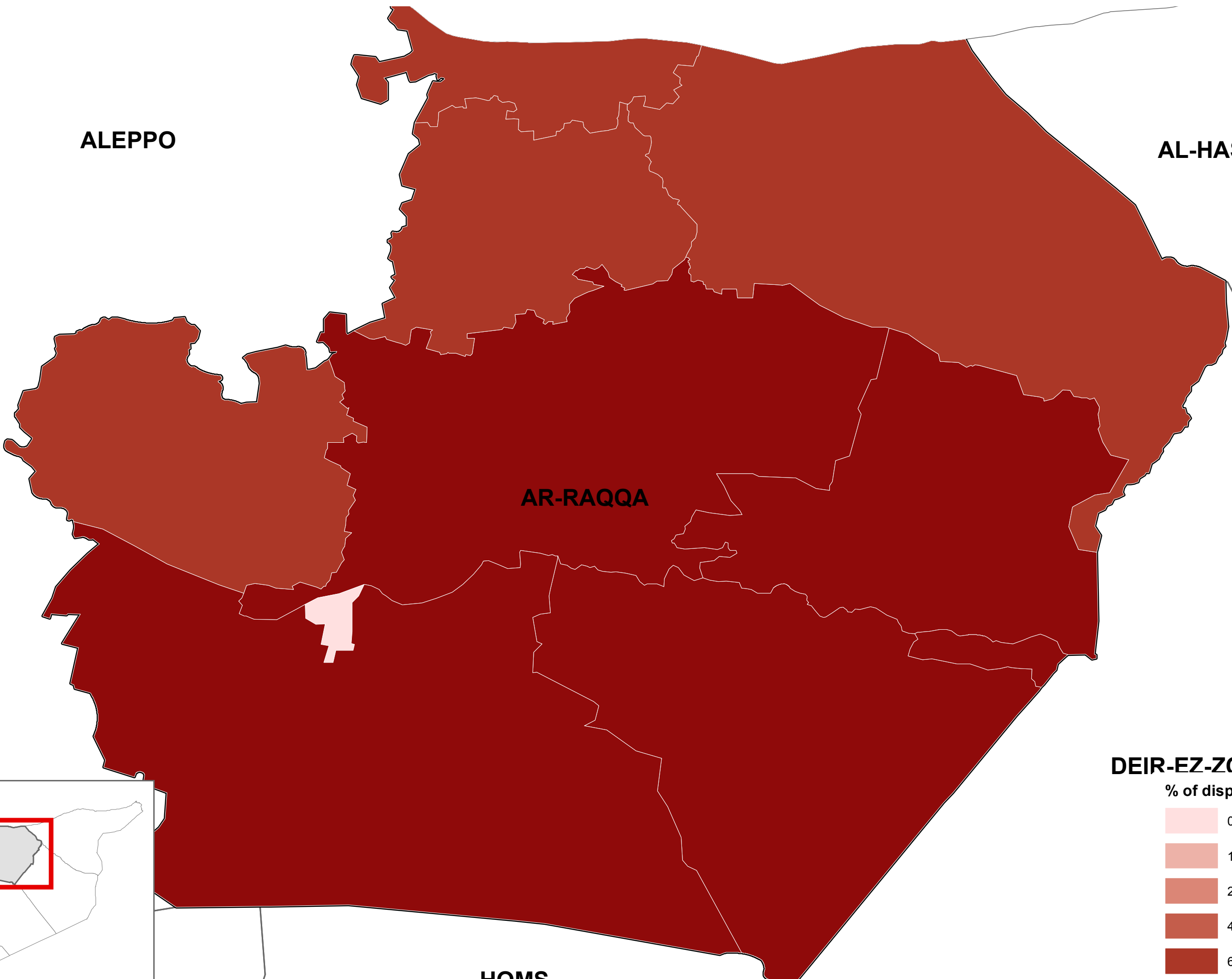
TARTOUS

HAMA

HOMS



AR-RAQQA: PERCENTAGE OF DISPLACED POPULATION AT SUB-DISTRICT, 2018



ALEPPO

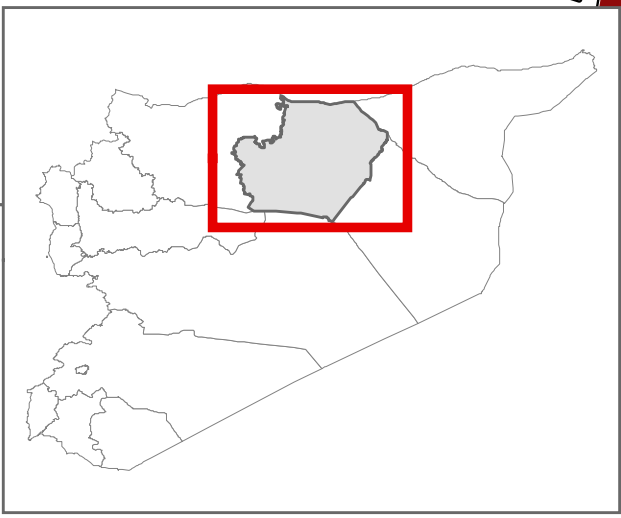
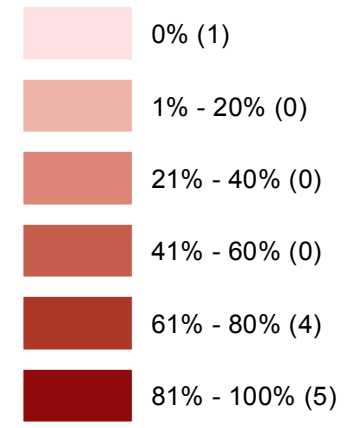
AL-HASAKEH

AR-RAQQA

HOMS

DEIR-EZ-ZOR

% of displaced Population



DARA: PERCENTAGE OF DISPLACED POPULATION AT SUB-DISTRICT, 2018



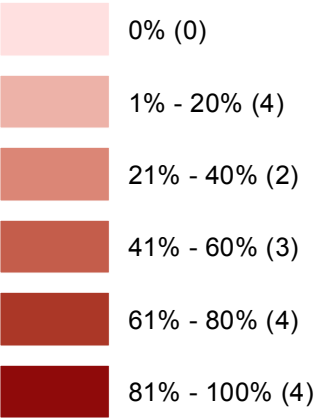
RURAL DAMASCUS

QUNEITRA

DAR'A

AS-SWEIDA

% of displaced Population



AS-SWEIDA: PERCENTAGE OF DISPLACED POPULATION AT SUB-DISTRICT, 2018

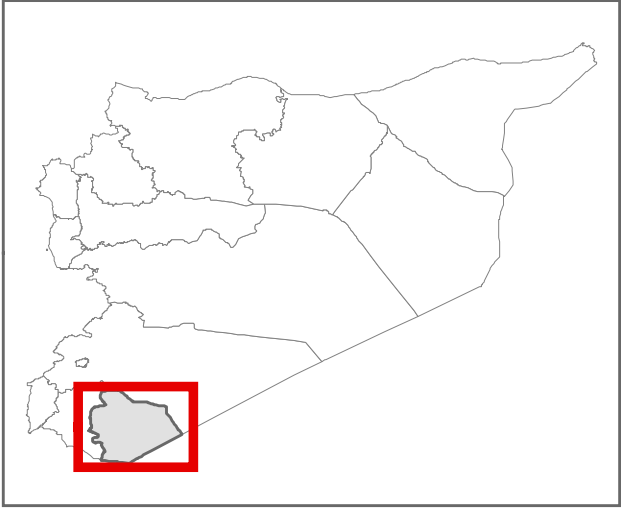
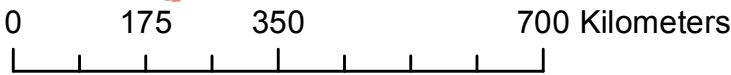
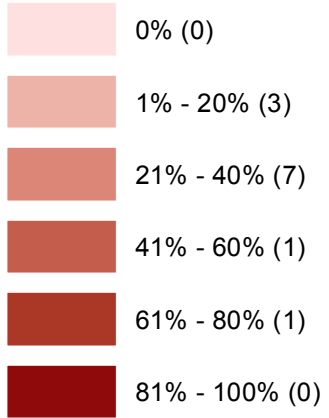


DAR'A

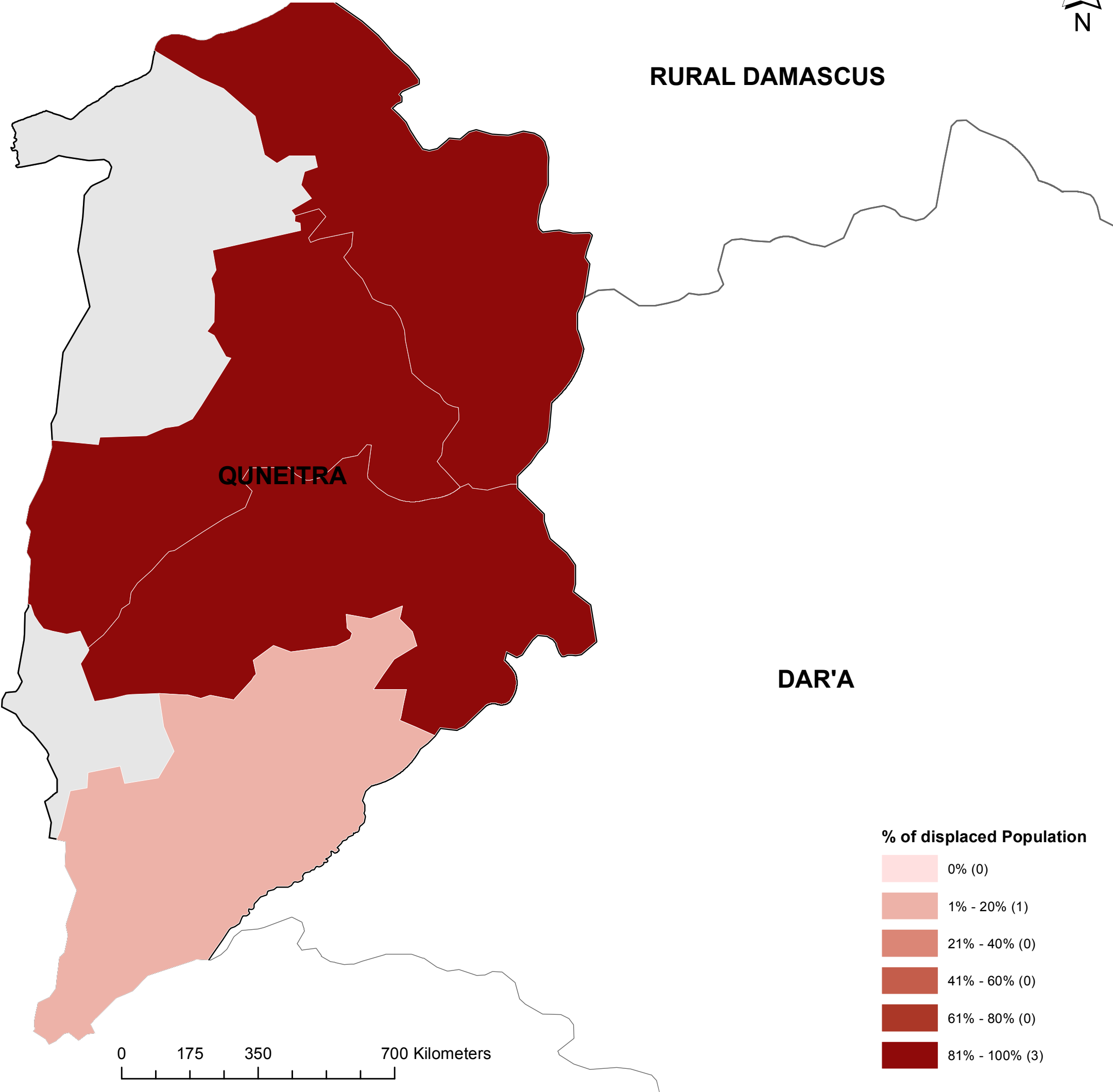
RURAL DAMASCUS

AS-SWEIDA

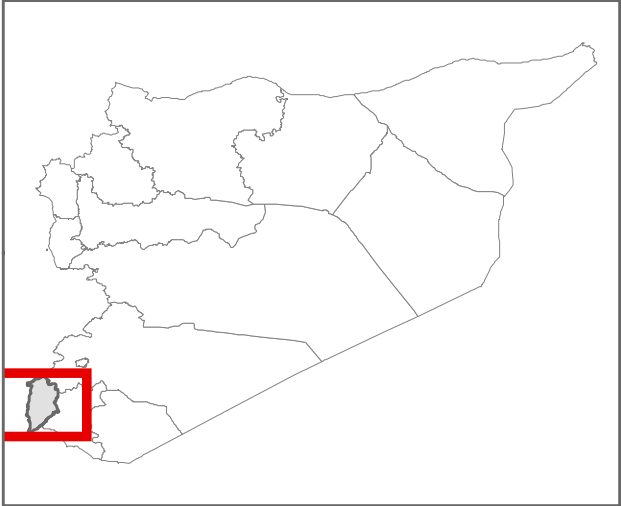
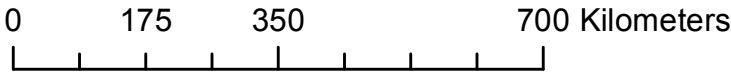
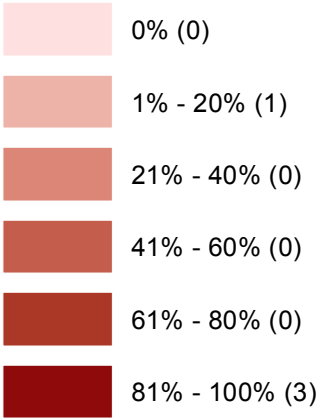
% of displaced Population



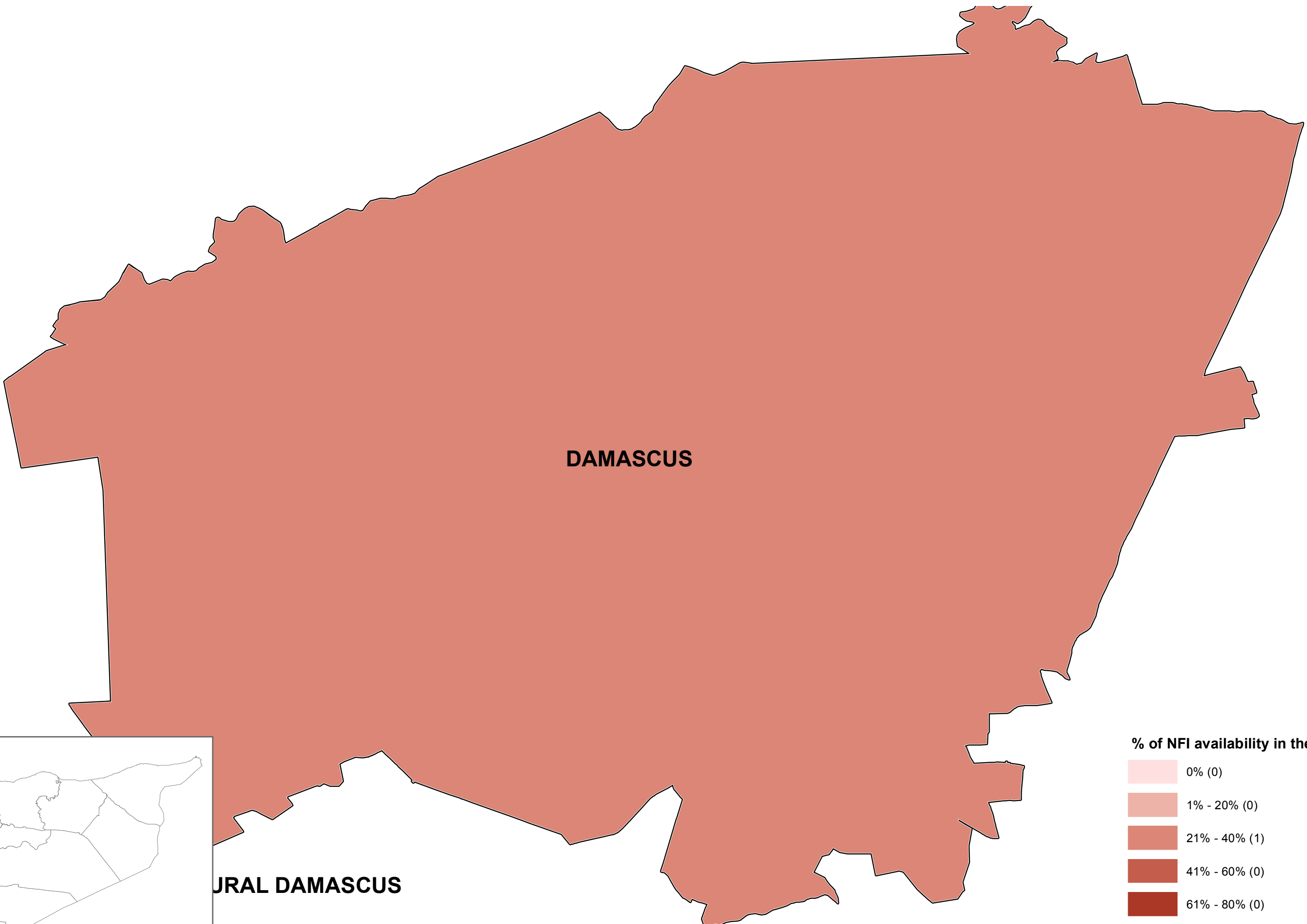
QUNEITRA: PERCENTAGE OF DISPLACED POPULATION AT SUB-DISTRICT, 2018



% of displaced Population



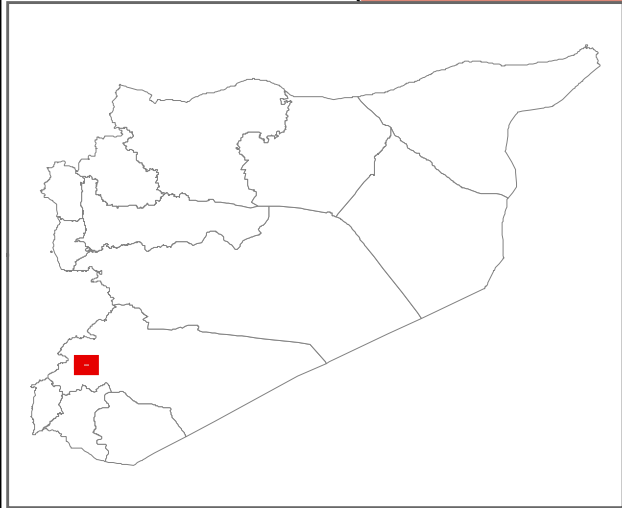
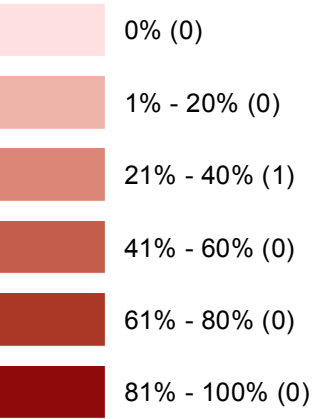
DAMASCUS: PERCENTAGE OF NFI AVAILABILITY IN THE MARKET AT SUB-DISTRICT, 2018



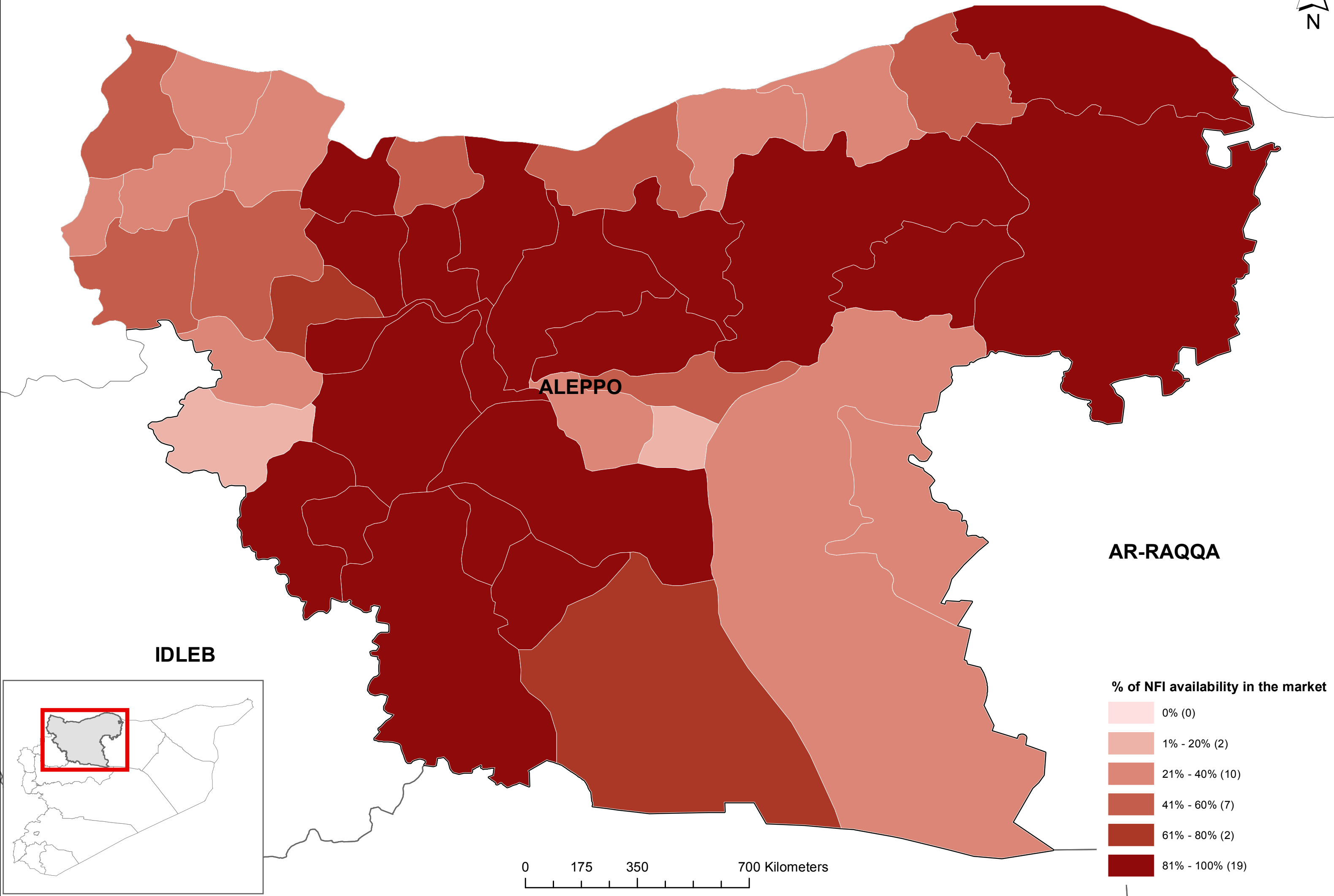
DAMASCUS

RURAL DAMASCUS

% of NFI availability in the market



ALEPPO: PERCENTAGE OF NFI AVAILABILITY IN THE MARKET AT SUB-DISTRICT, 2018



ALEPPO

AR-RAQQA

IDLEB

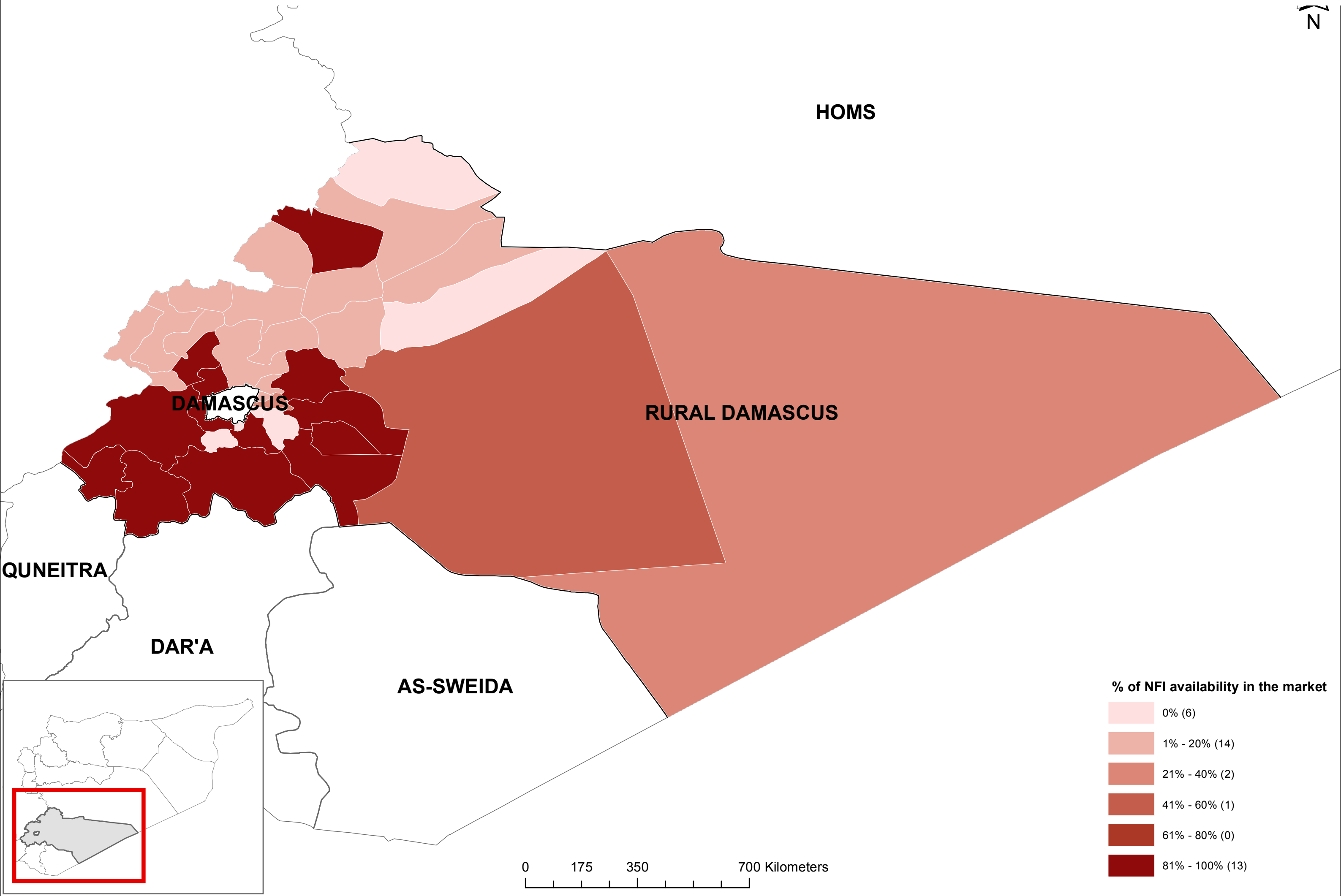
% of NFI availability in the market

- 0% (0)
- 1% - 20% (2)
- 21% - 40% (10)
- 41% - 60% (7)
- 61% - 80% (2)
- 81% - 100% (19)

0 175 350 700 Kilometers

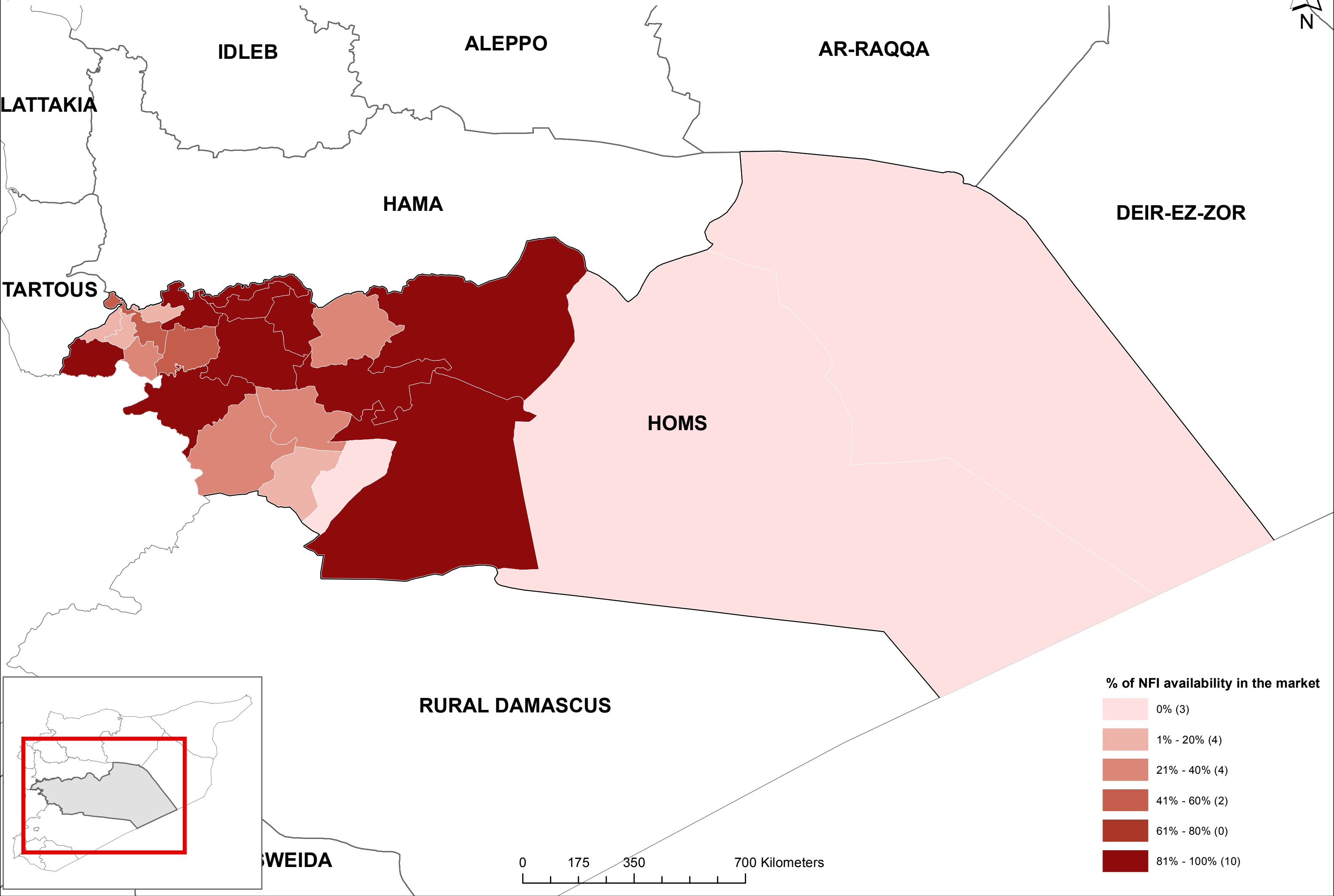


RURAL DAMASCUS: PERCENTAGE OF NFI AVAILABILITY IN THE MARKET AT SUB-DISTRICT,

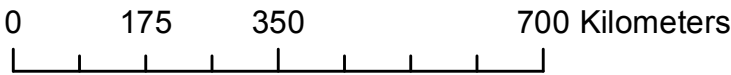
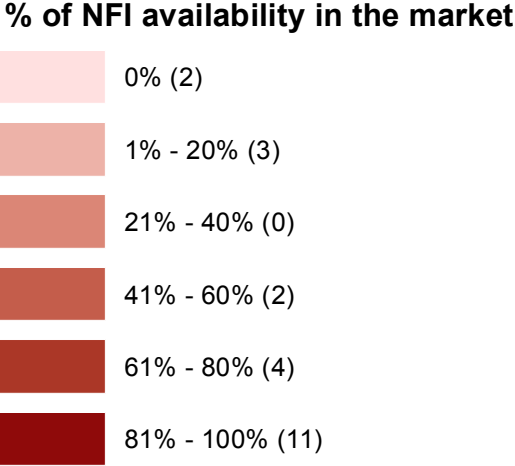
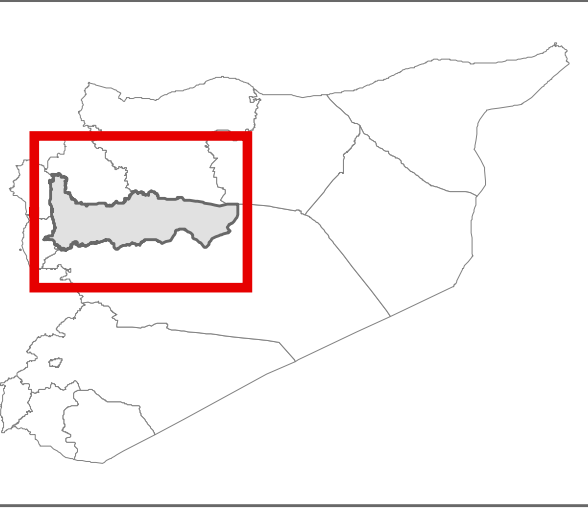
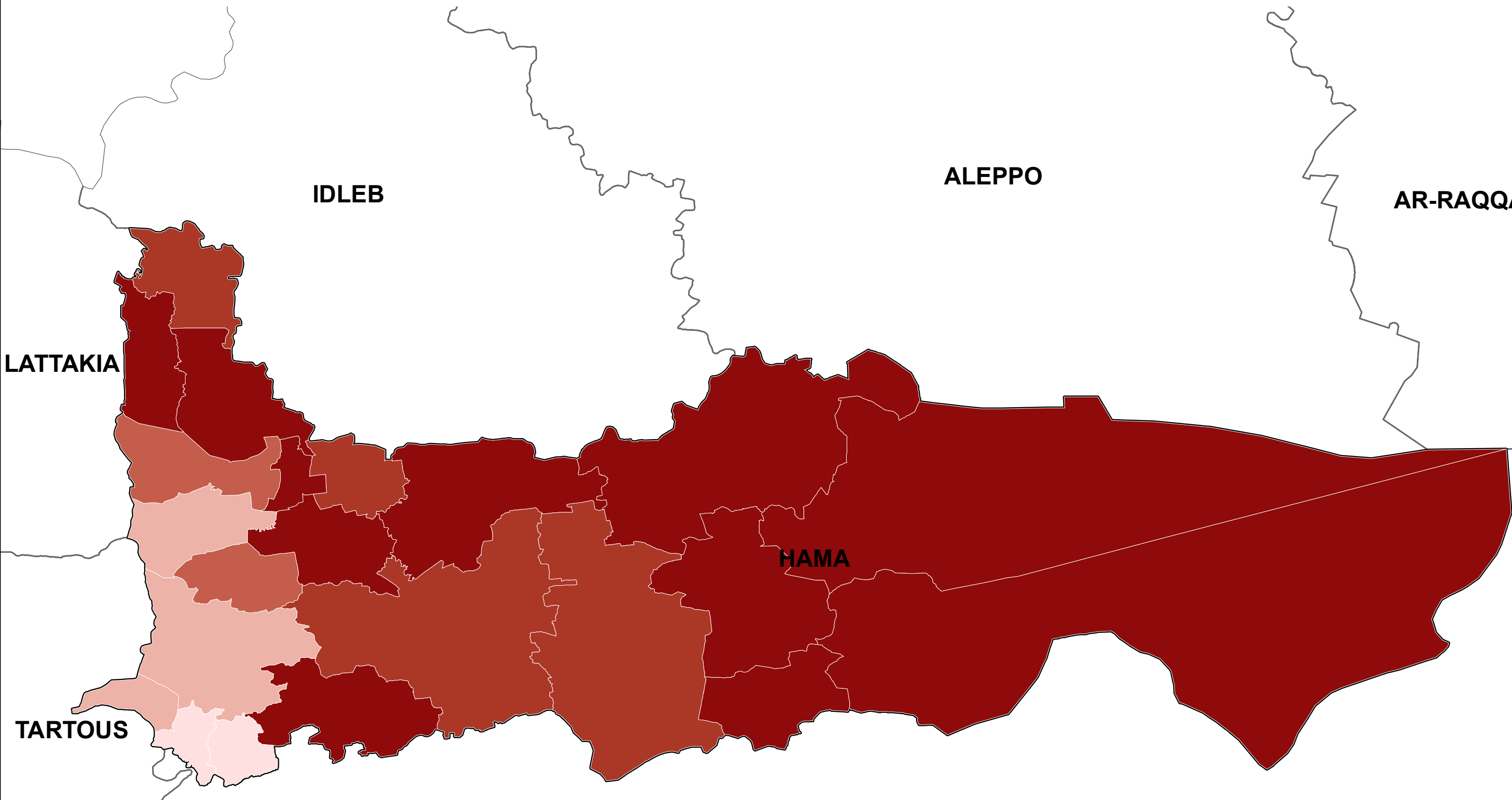


HOMS: PERCENTAGE OF NFI AVAILABILITY IN THE MARKET AT SUB-DISTRICT, 2018

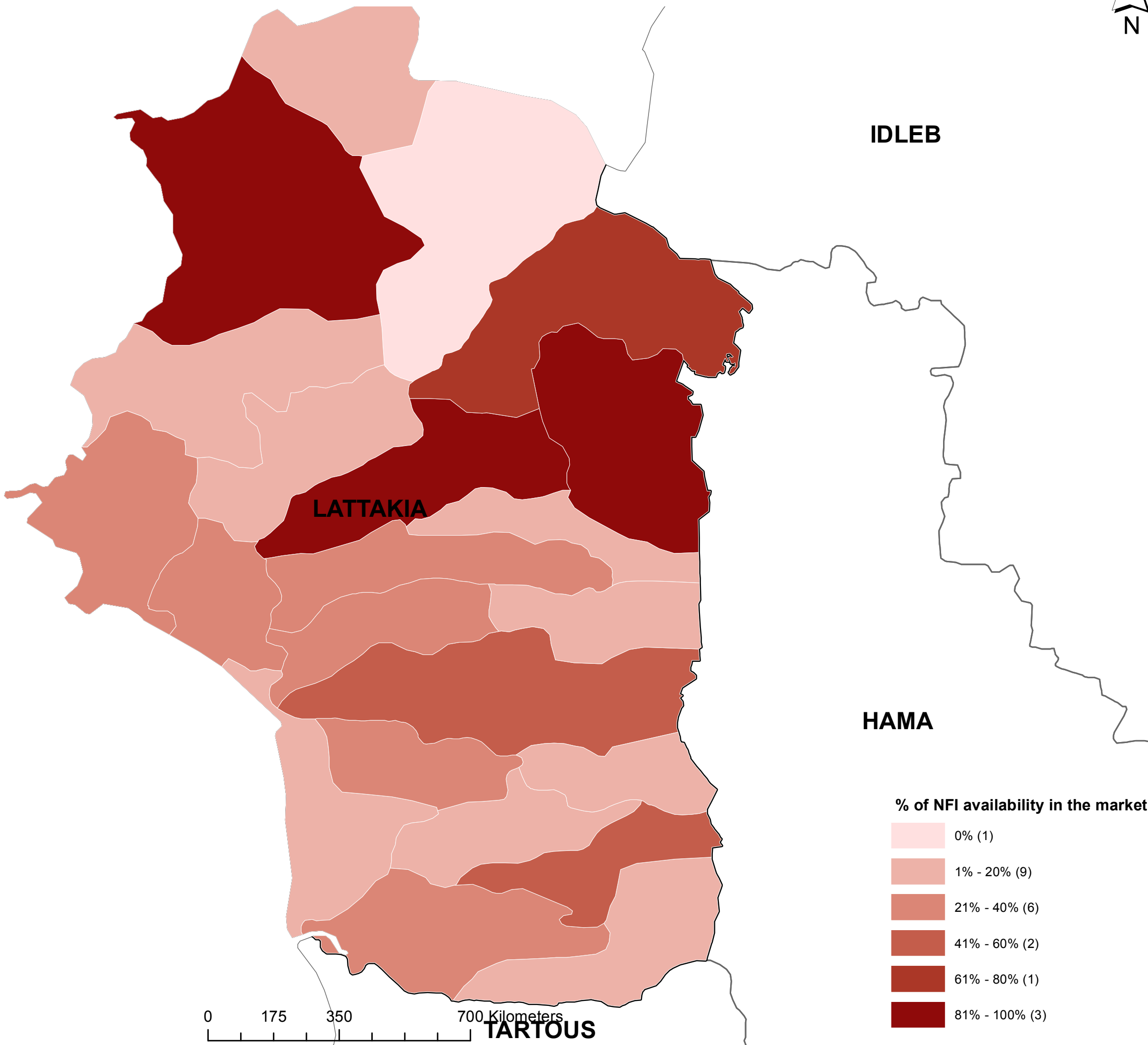
-HASAKEH



HAMA: PERCENTAGE OF NFI AVAILABILITY IN THE MARKET AT SUB-DISTRICT, 2018



LATTAKIA: PERCENTAGE OF NFI AVAILABILITY IN THE MARKET AT SUB-DISTRICT, 2018



IDLEB

HAMA

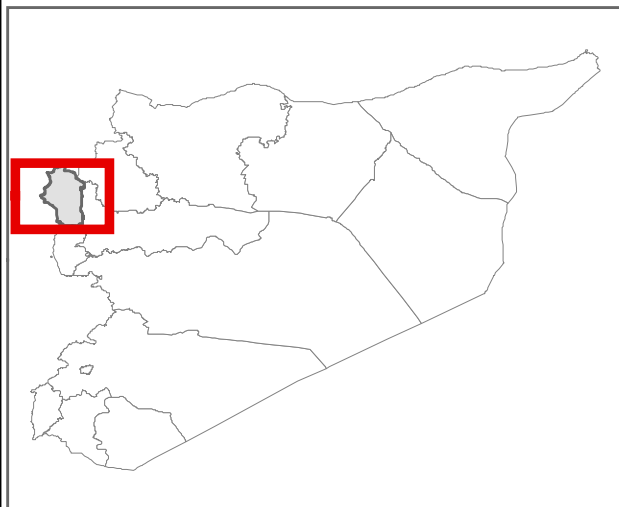
TARTOUS

LATTAKIA

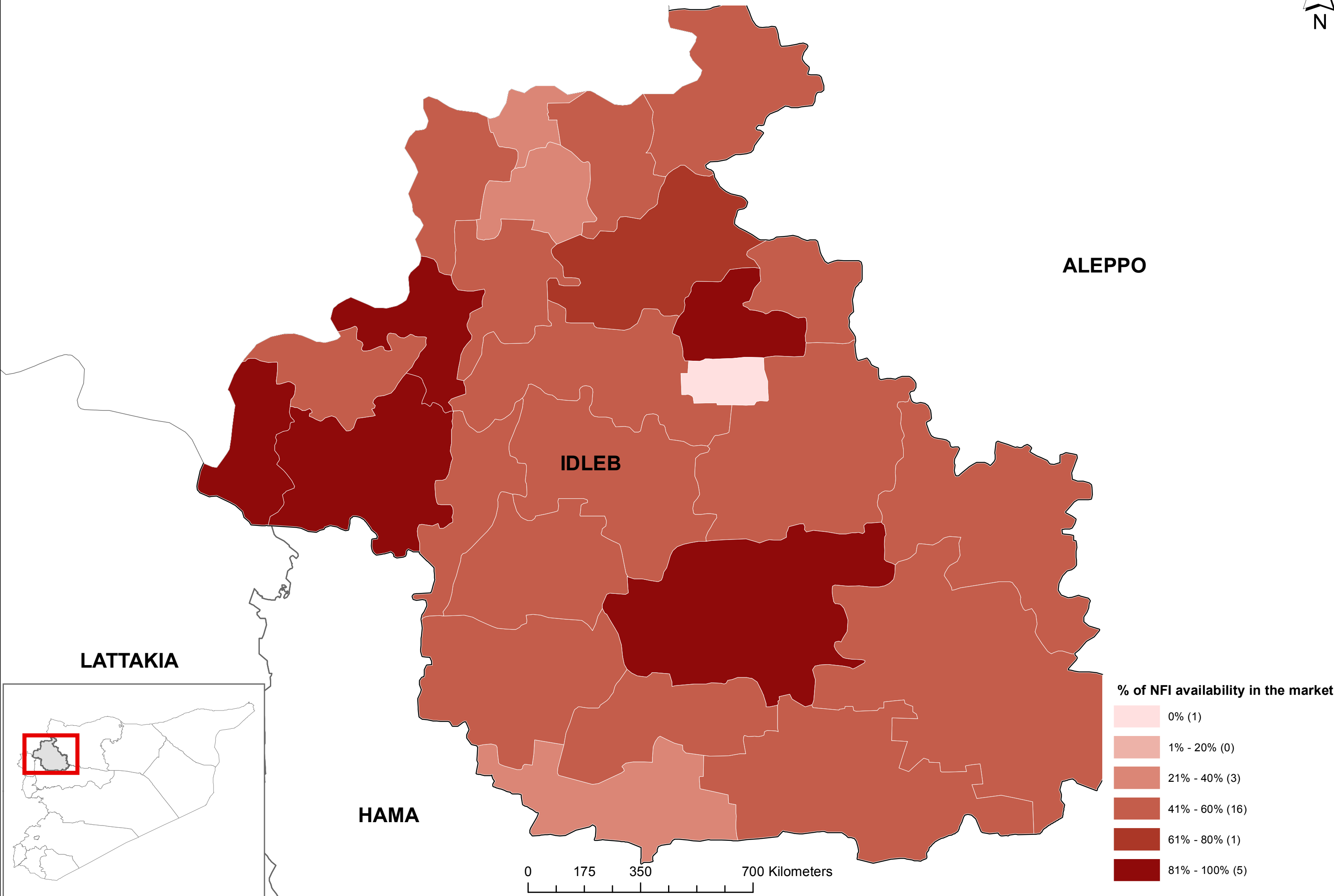
% of NFI availability in the market

- 0% (1)
- 1% - 20% (9)
- 21% - 40% (6)
- 41% - 60% (2)
- 61% - 80% (1)
- 81% - 100% (3)

0 175 350 700 Kilometers



IDLEB: PERCENTAGE OF NFI AVAILABILITY IN THE MARKET AT SUB-DISTRICT, 2018



ALEPPO

IDLEB

LATTAKIA

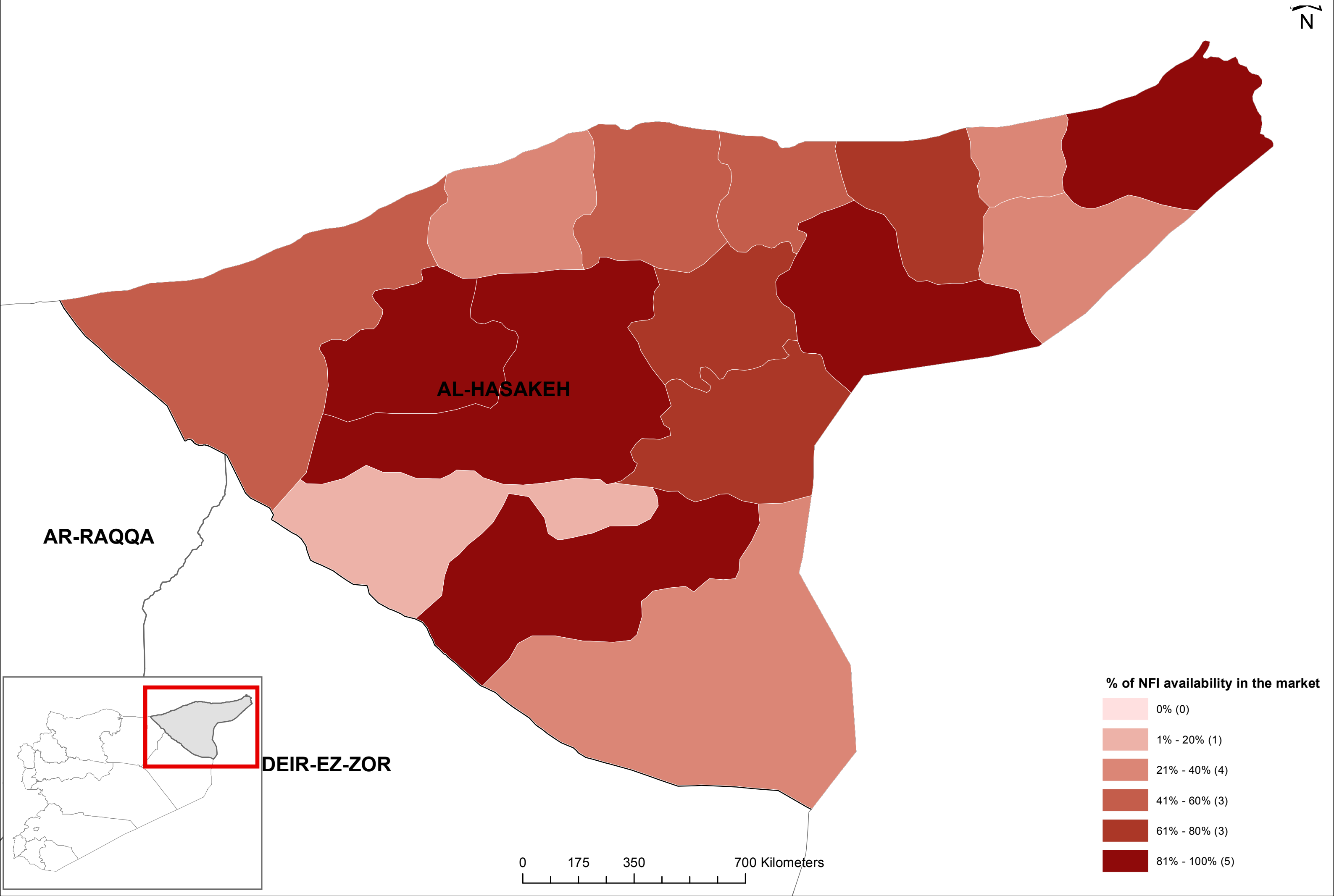
HAMA

% of NFI availability in the market

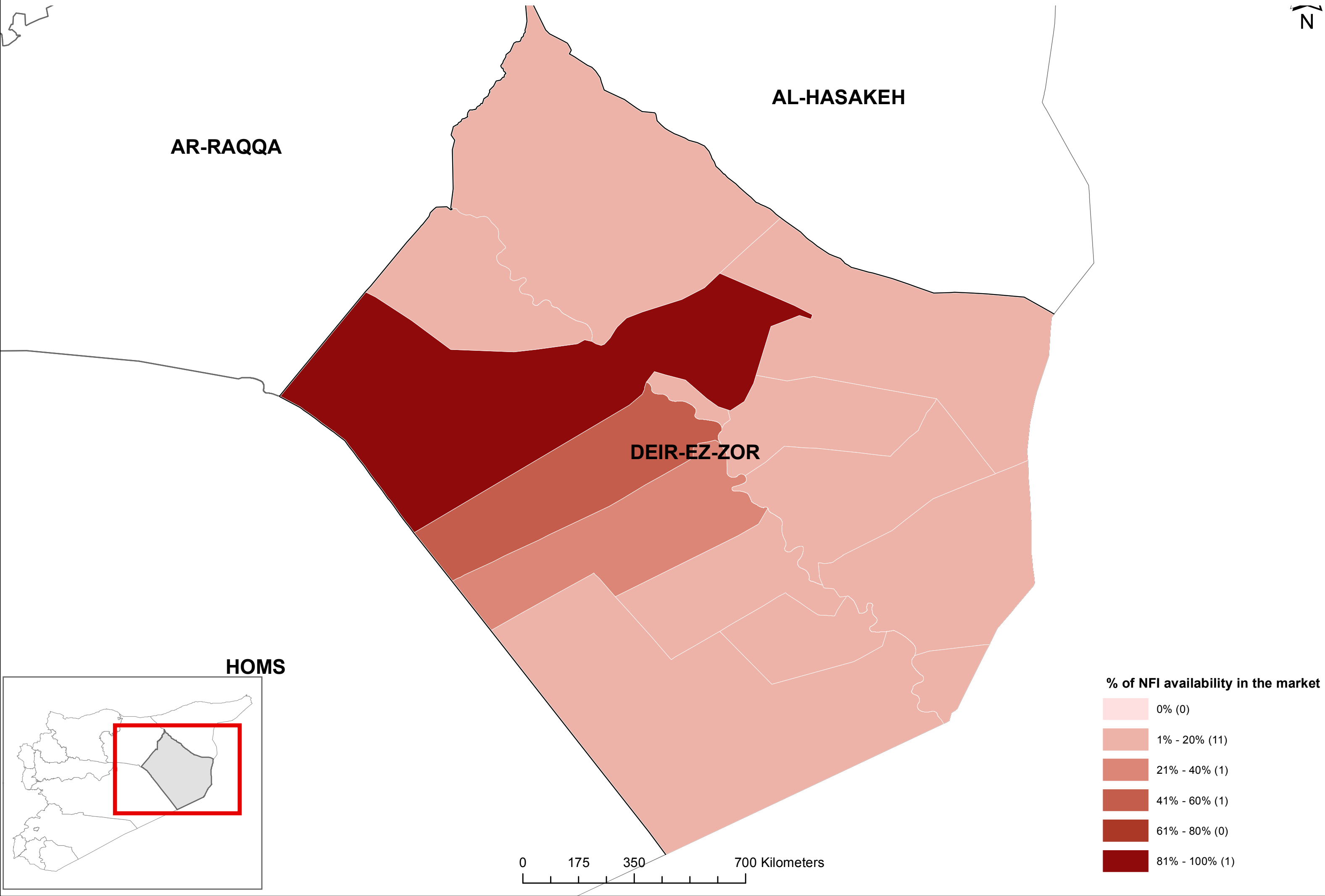
- 0% (1)
- 1% - 20% (0)
- 21% - 40% (3)
- 41% - 60% (16)
- 61% - 80% (1)
- 81% - 100% (5)

0 175 350 700 Kilometers

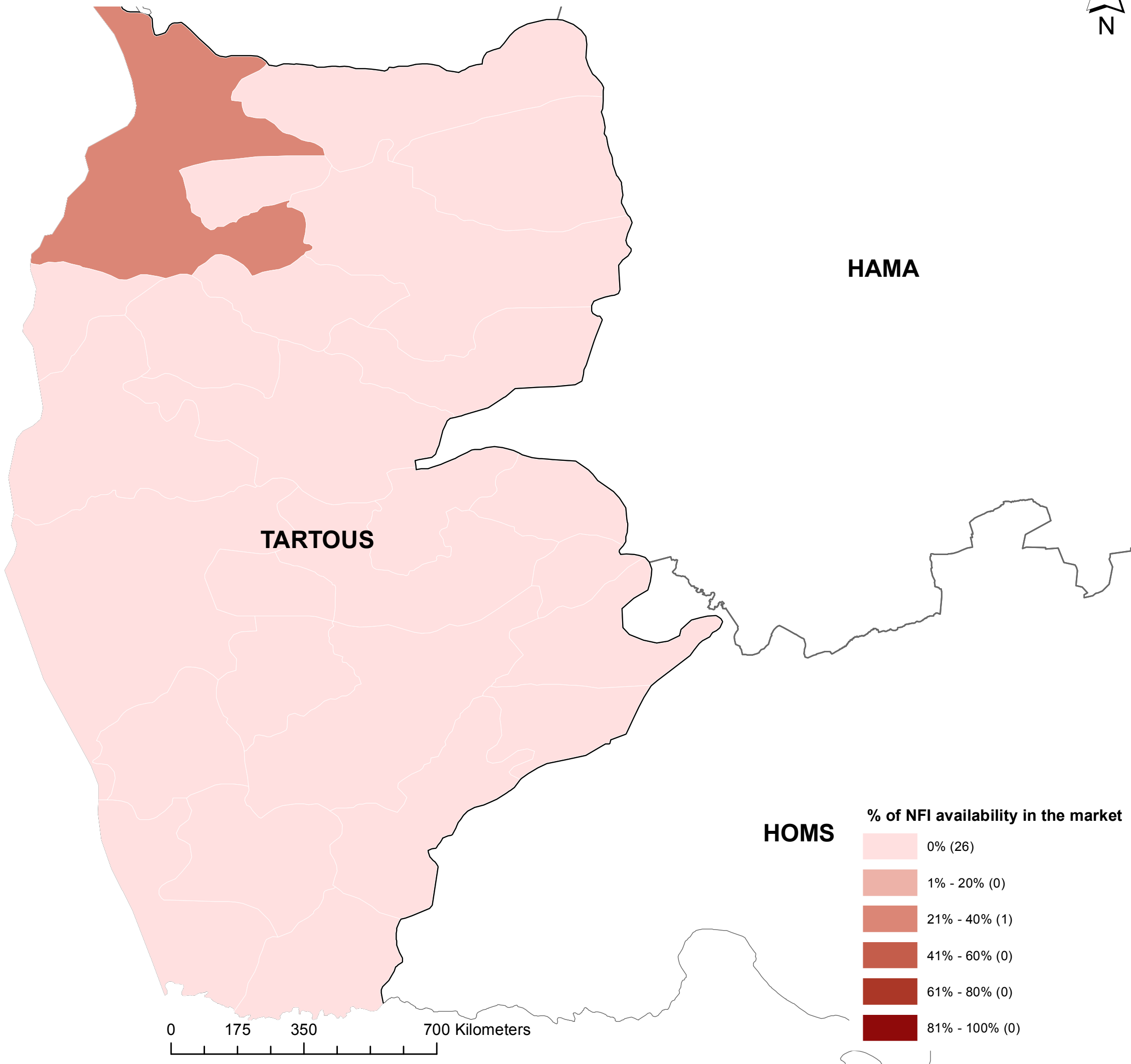
AL-HASAKEH: PERCENTAGE OF NFI AVAILABILITY IN THE MARKET AT SUB-DISTRICT, 2018



DEIR-EZ-ZOR: PERCENTAGE OF NFI AVAILABILITY IN THE MARKET AT SUB-DISTRICT, 2018



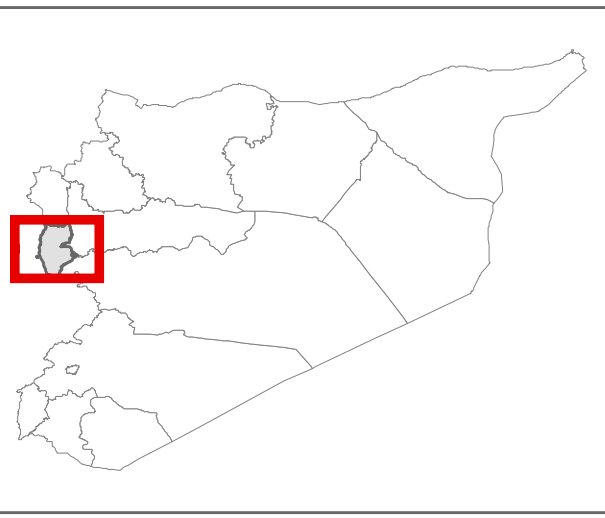
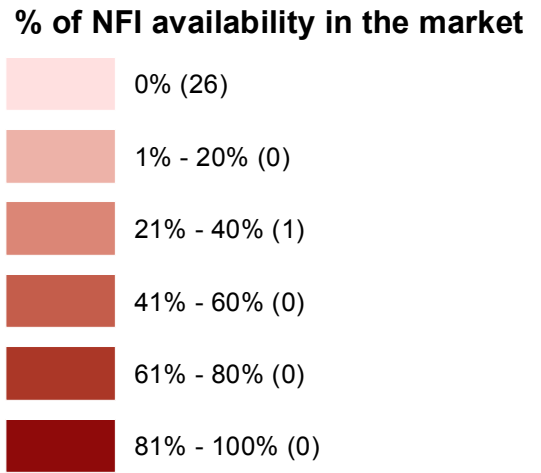
TARTOUS: PERCENTAGE OF NFI AVAILABILITY IN THE MARKET AT SUB-DISTRICT, 2018



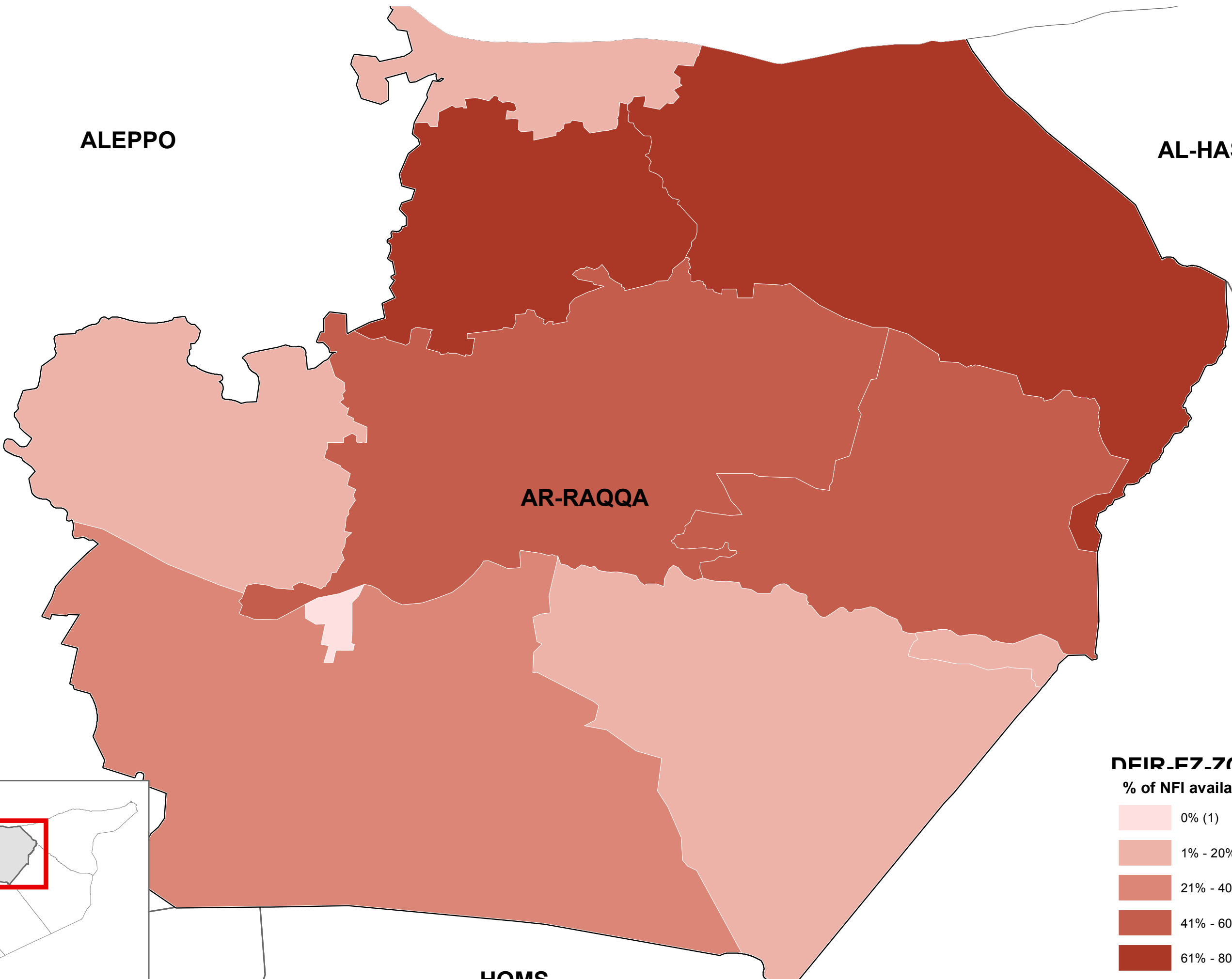
HAMA

TARTOUS

HOMS



AR-RAQQA: PERCENTAGE OF NFI AVAILABILITY IN THE MARKET AT SUB-DISTRICT, 2018

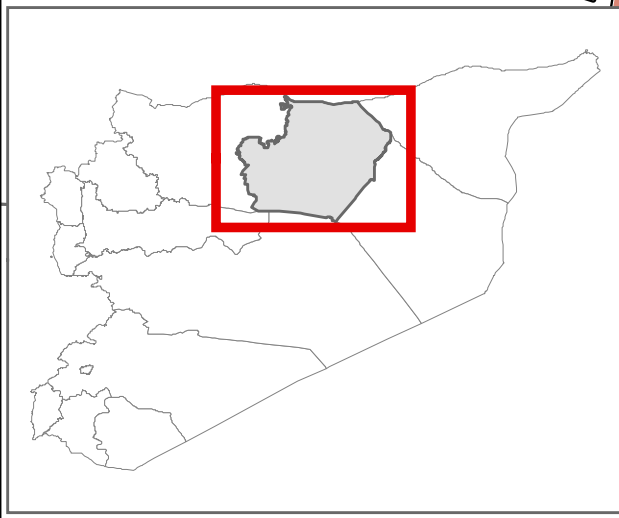
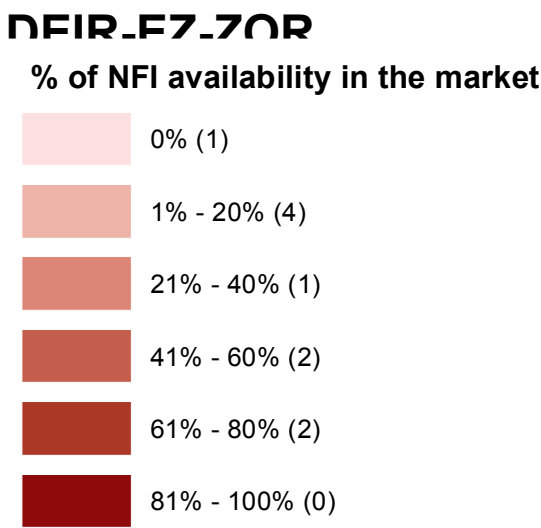


ALEPPO

AL-HASAKEH

AR-RAQQA

HOMS



DARA: PERCENTAGE OF NFI AVAILABILITY IN THE MARKET AT SUB-DISTRICT, 2018



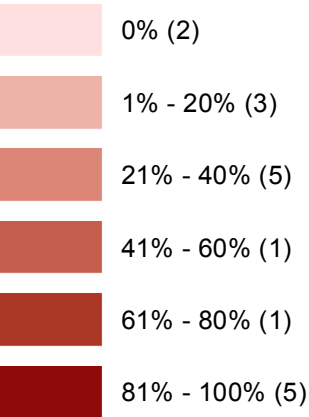
RURAL DAMASCUS

QUNEITRA

DAR'A

AS-SWEIDA

% of NFI availability in the market



AS-SWEIDA: PERCENTAGE OF NFI AVAILABILITY IN THE MARKET AT SUB-DISTRICT, 2018

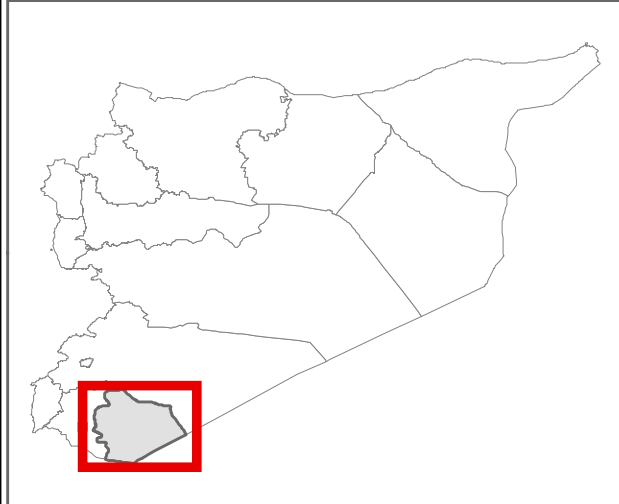
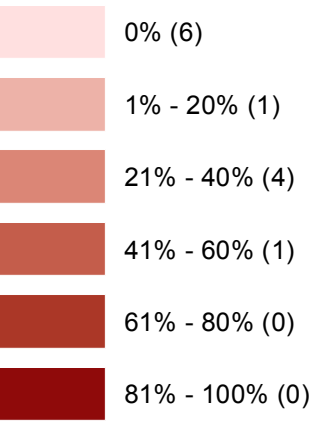


RURAL DAMASCUS

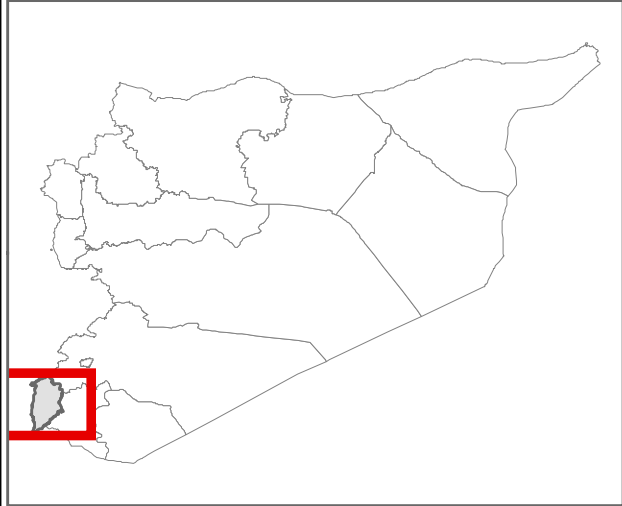
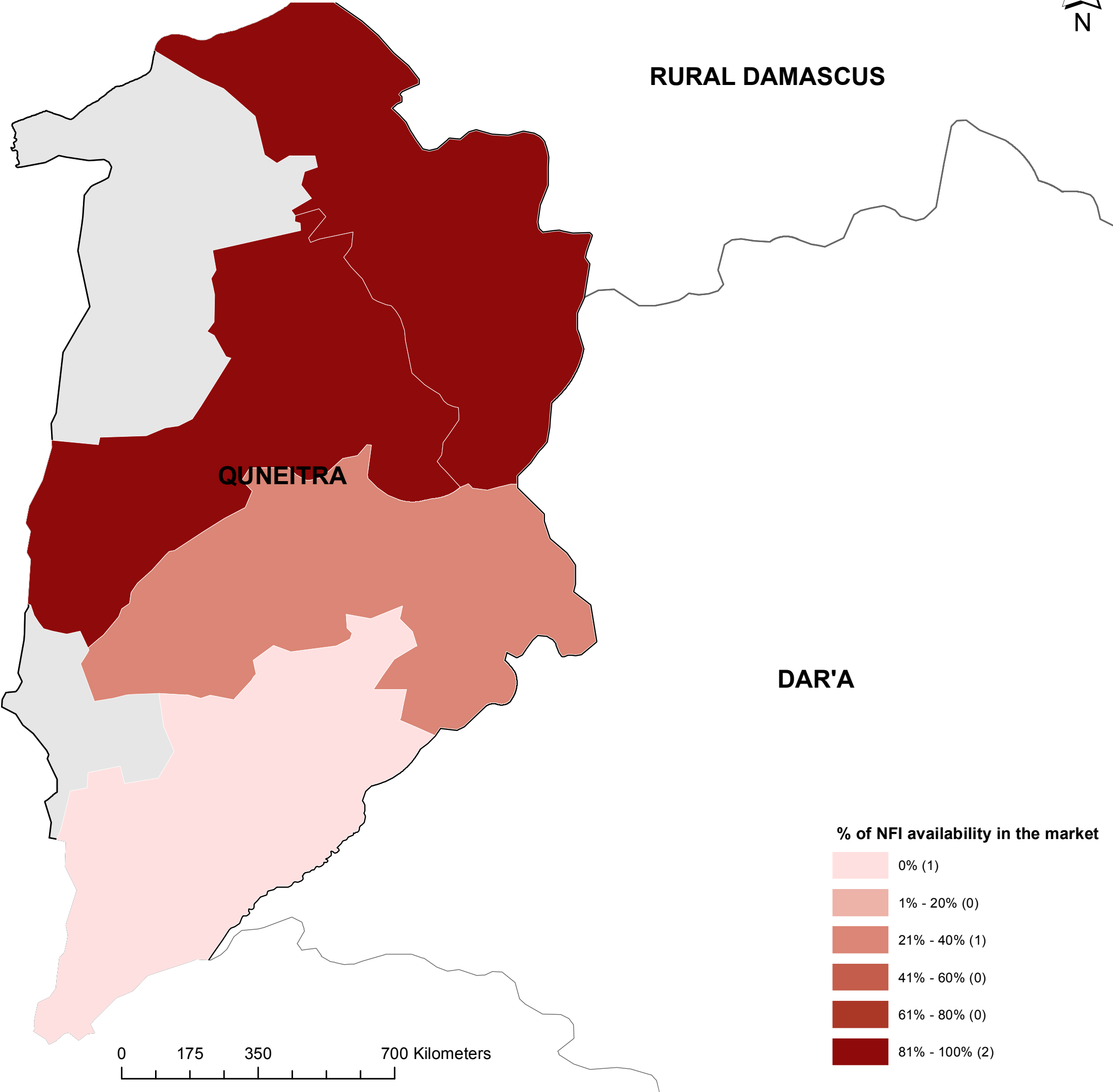
DAR'A

AS-SWEIDA

% of NFI availability in the market



QUNEITRA: PERCENTAGE OF NFI AVAILABILITY IN THE MARKET AT SUB-DISTRICT, 2018



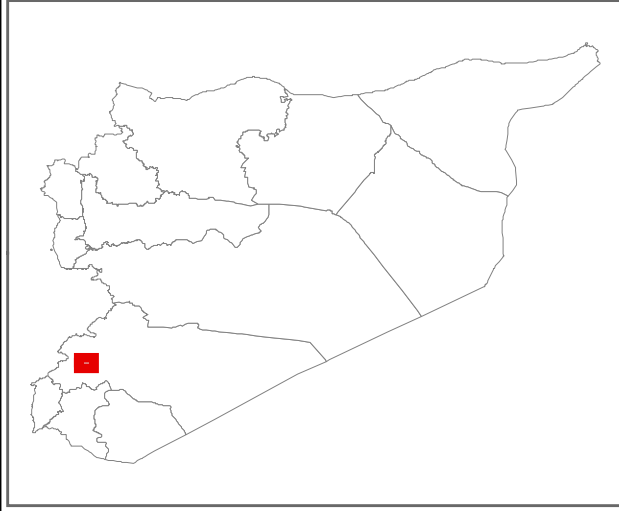
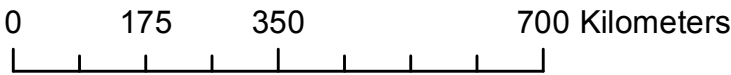
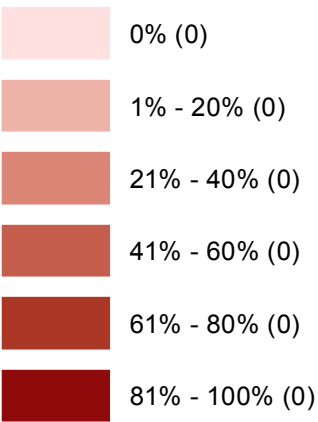
DAMASCUS: SEVERITY OF CONFLICT AT SUB-DISTRICT, 2018



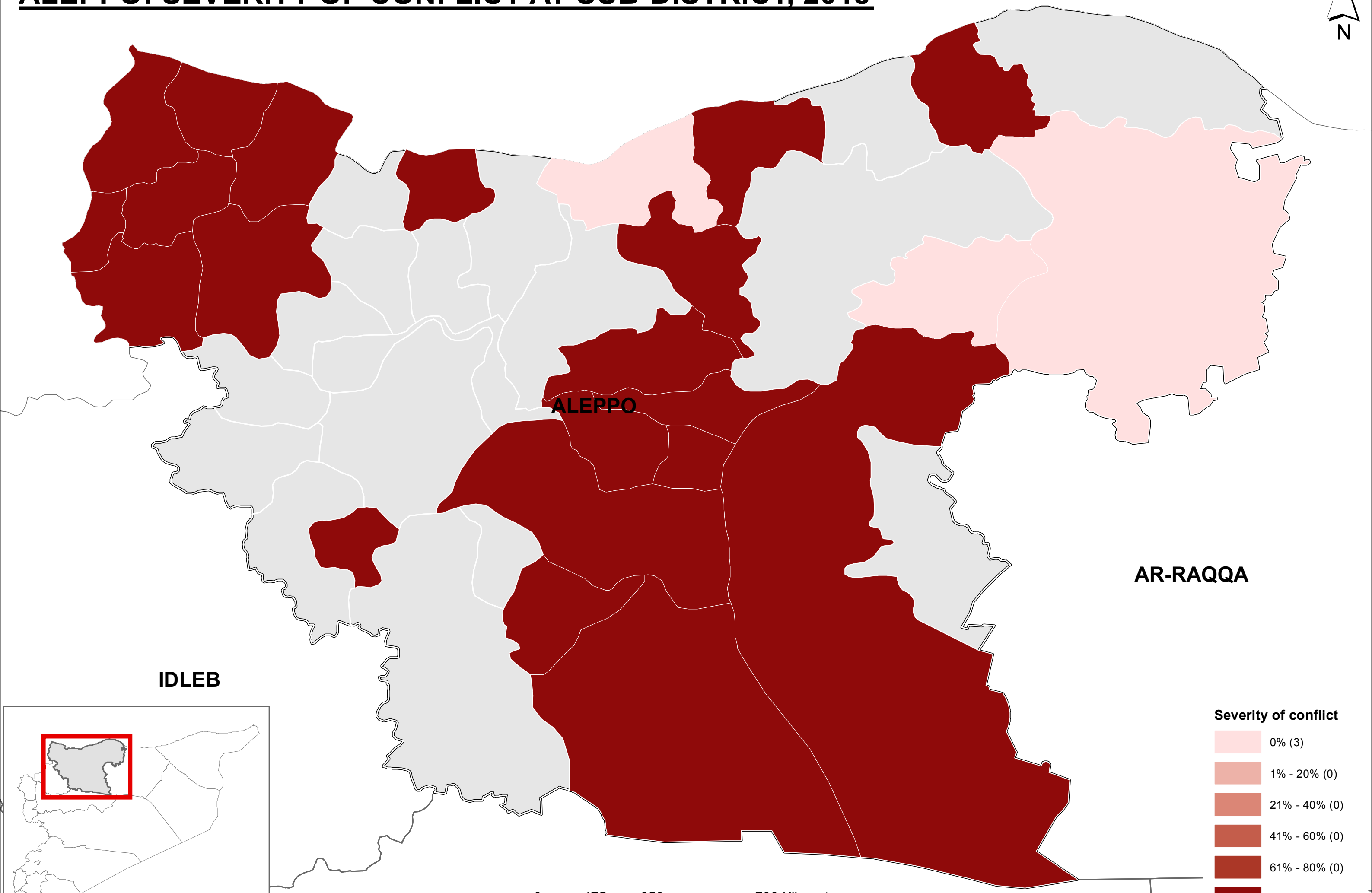
DAMASCUS

RURAL DAMASCUS

Severity of conflict



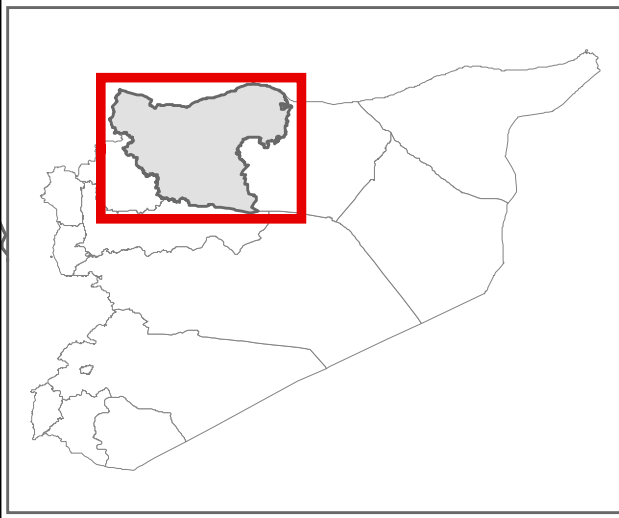
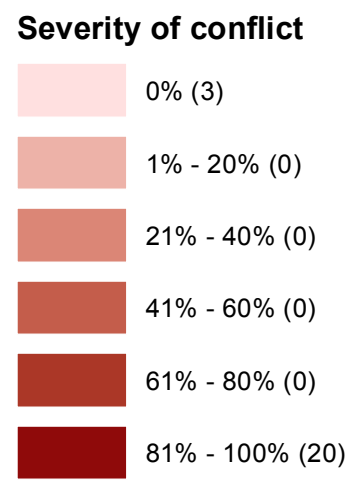
ALEPPO: SEVERITY OF CONFLICT AT SUB-DISTRICT, 2018



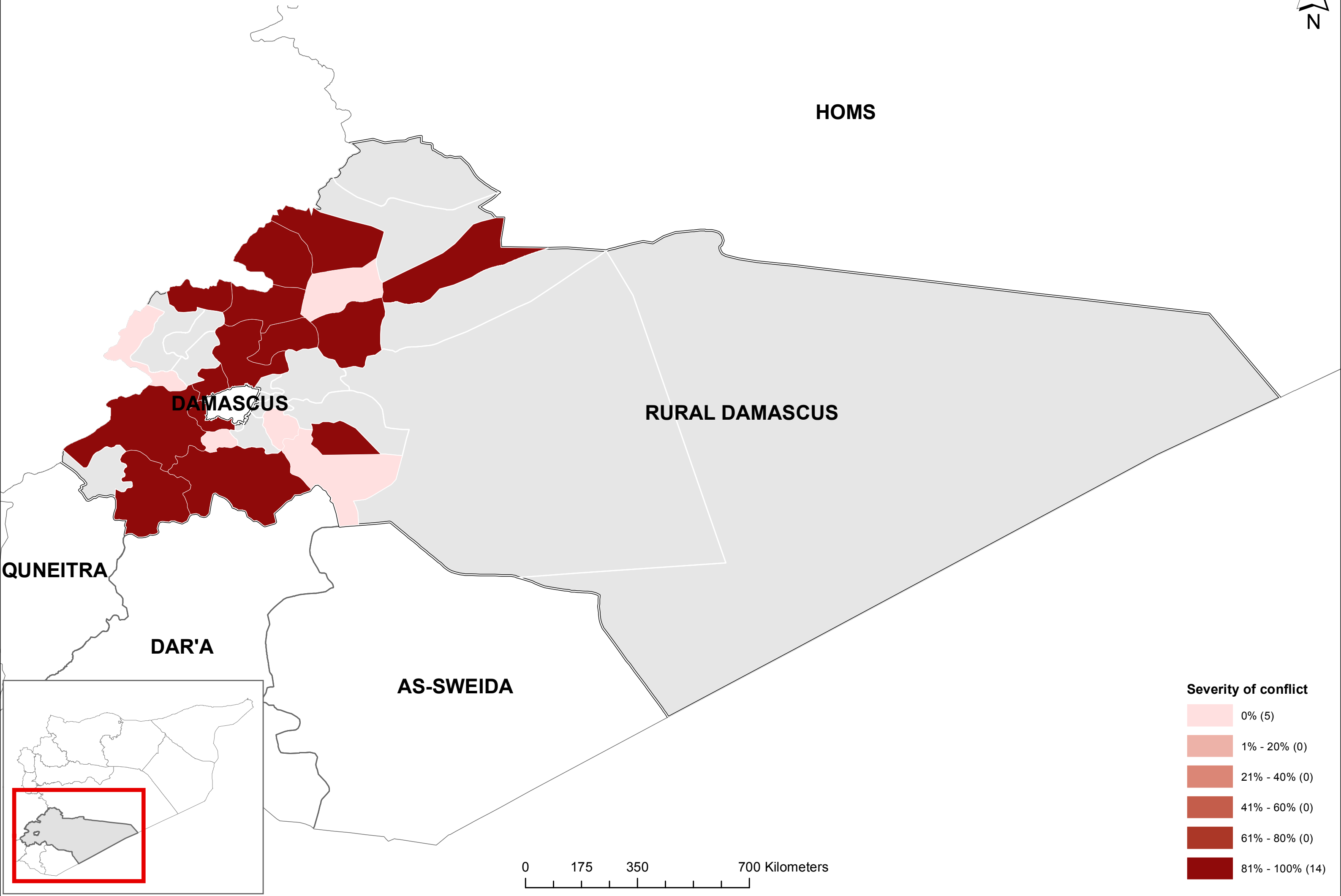
IDLEB

AR-RAQQA

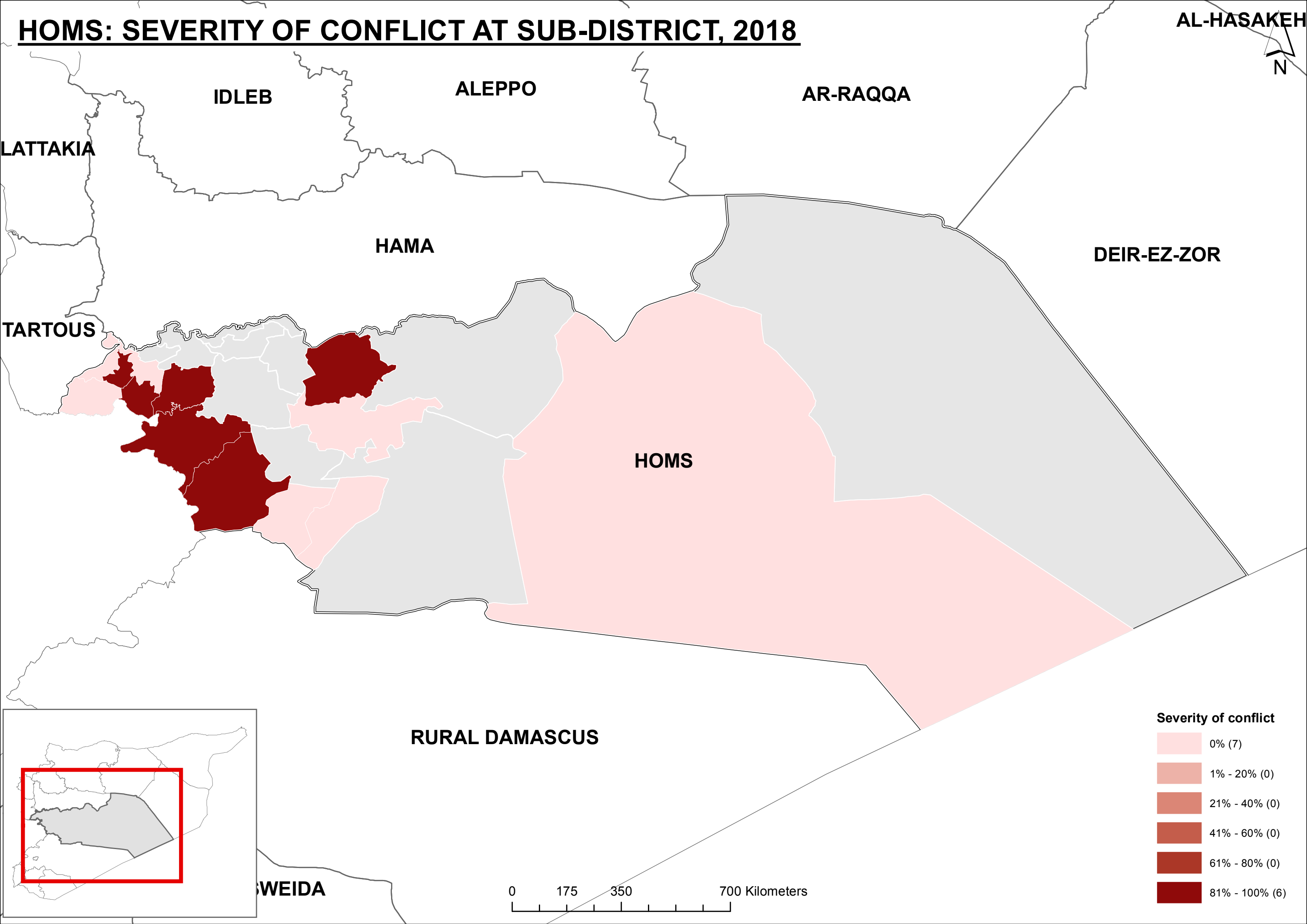
ALEPPO



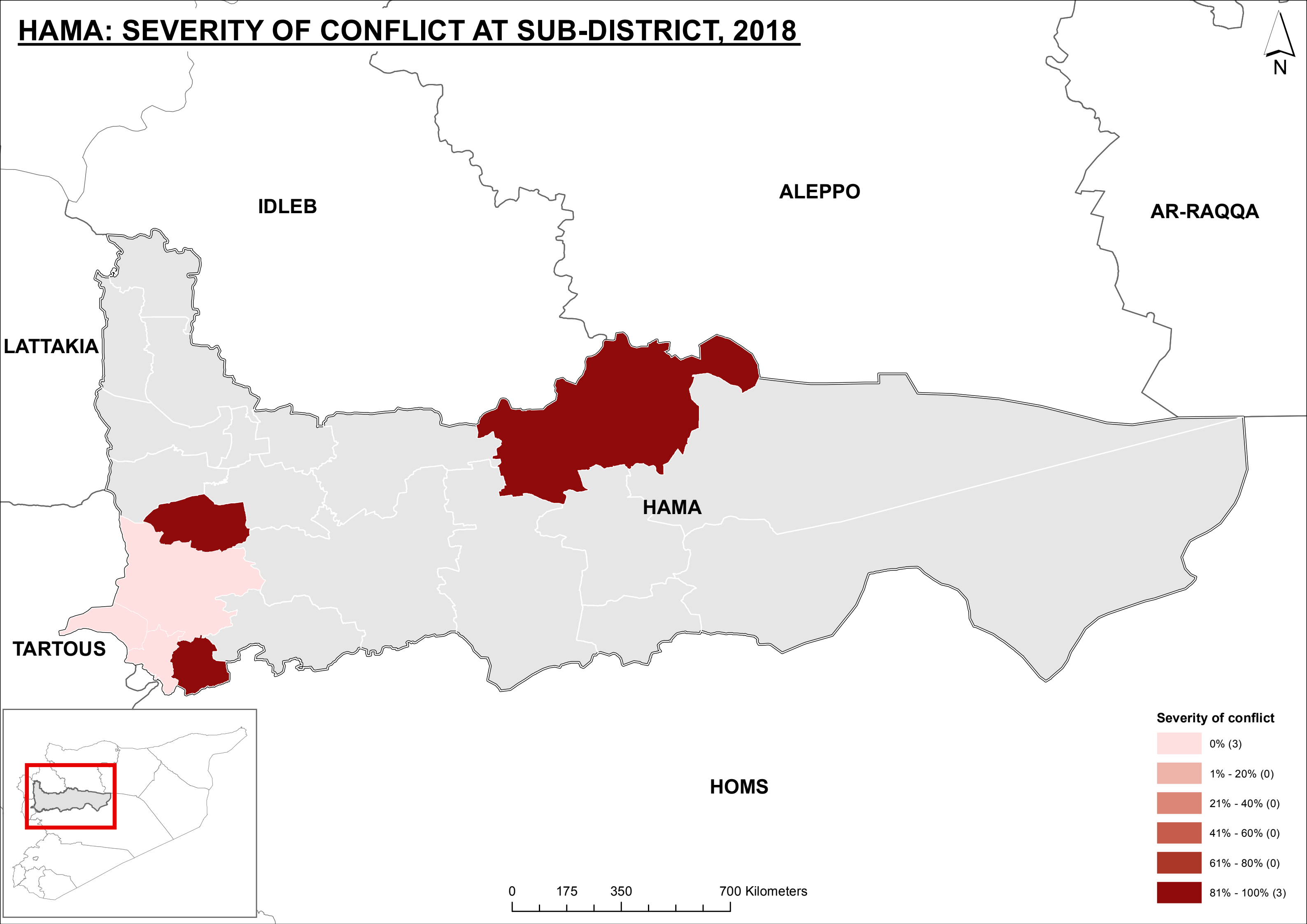
RURAL DAMASCUS: SEVERITY OF CONFLICT AT SUB-DISTRICT, 2018



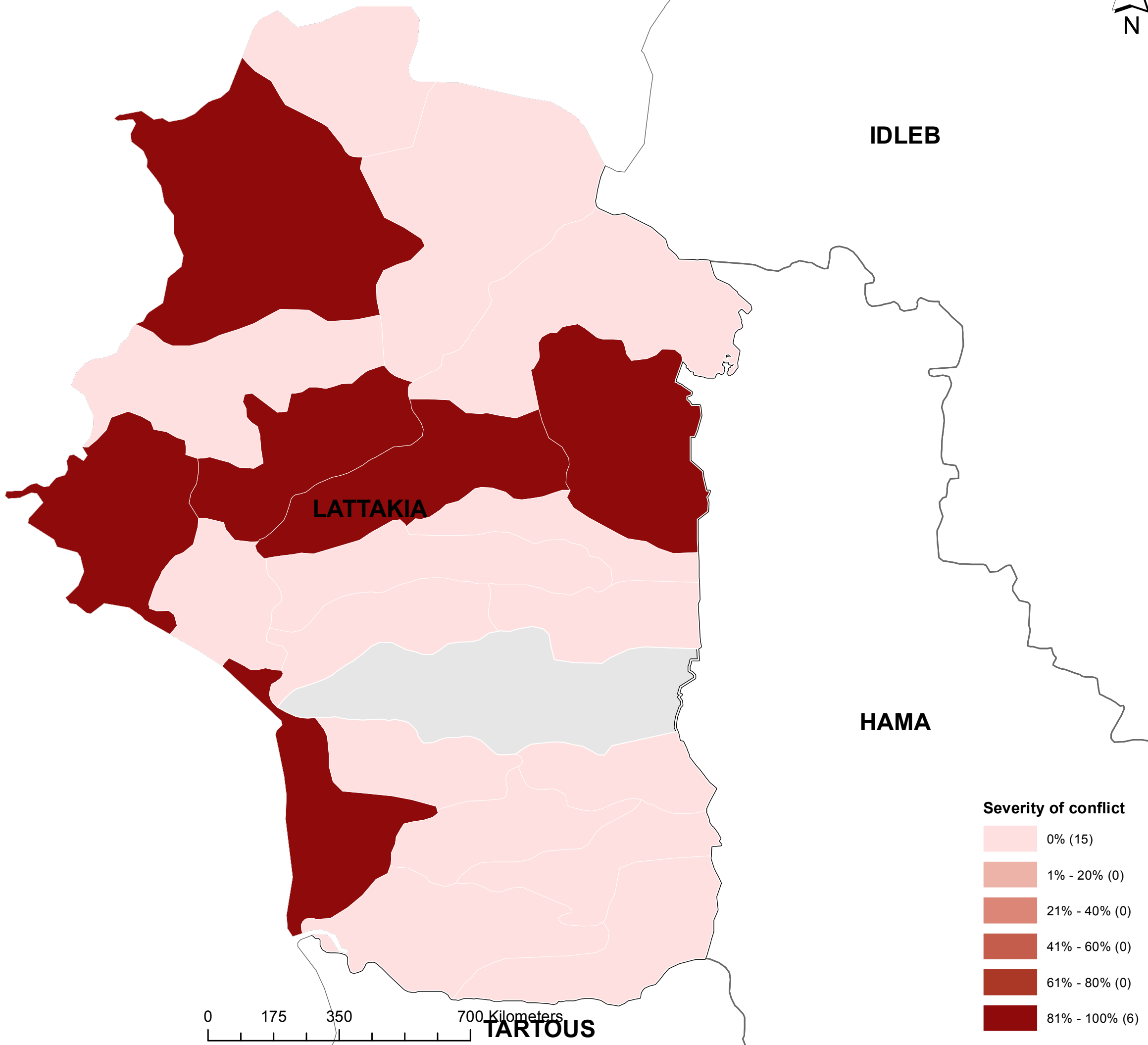
HOMS: SEVERITY OF CONFLICT AT SUB-DISTRICT, 2018



HAMA: SEVERITY OF CONFLICT AT SUB-DISTRICT, 2018



LATTAKIA: SEVERITY OF CONFLICT AT SUB-DISTRICT, 2018



IDLEB

LATTAKIA

HAMA

TARTOUS

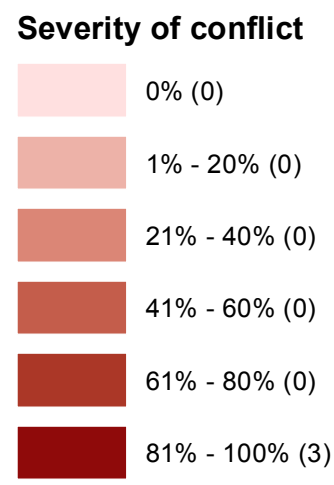
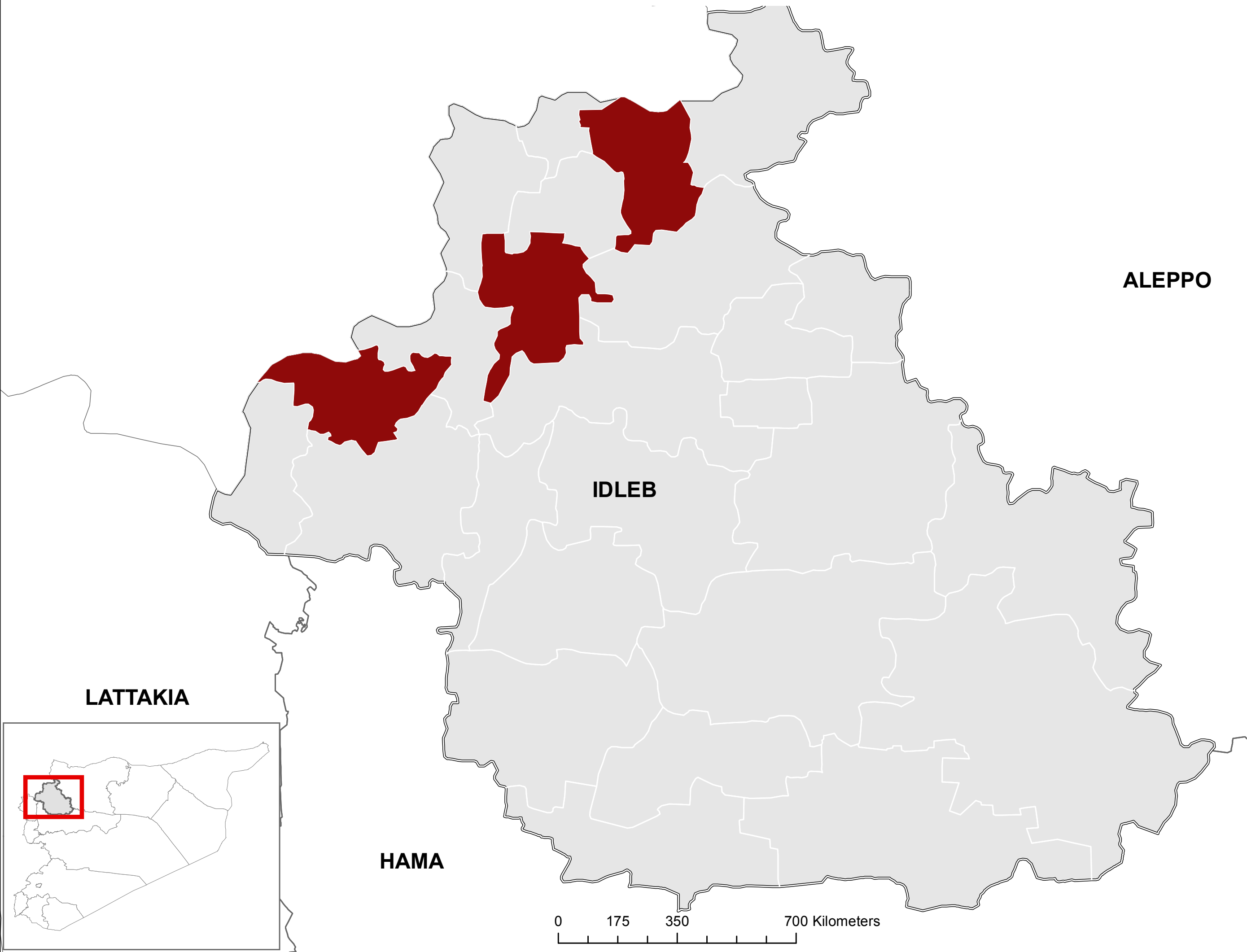
Severity of conflict

- 0% (15)
- 1% - 20% (0)
- 21% - 40% (0)
- 41% - 60% (0)
- 61% - 80% (0)
- 81% - 100% (6)

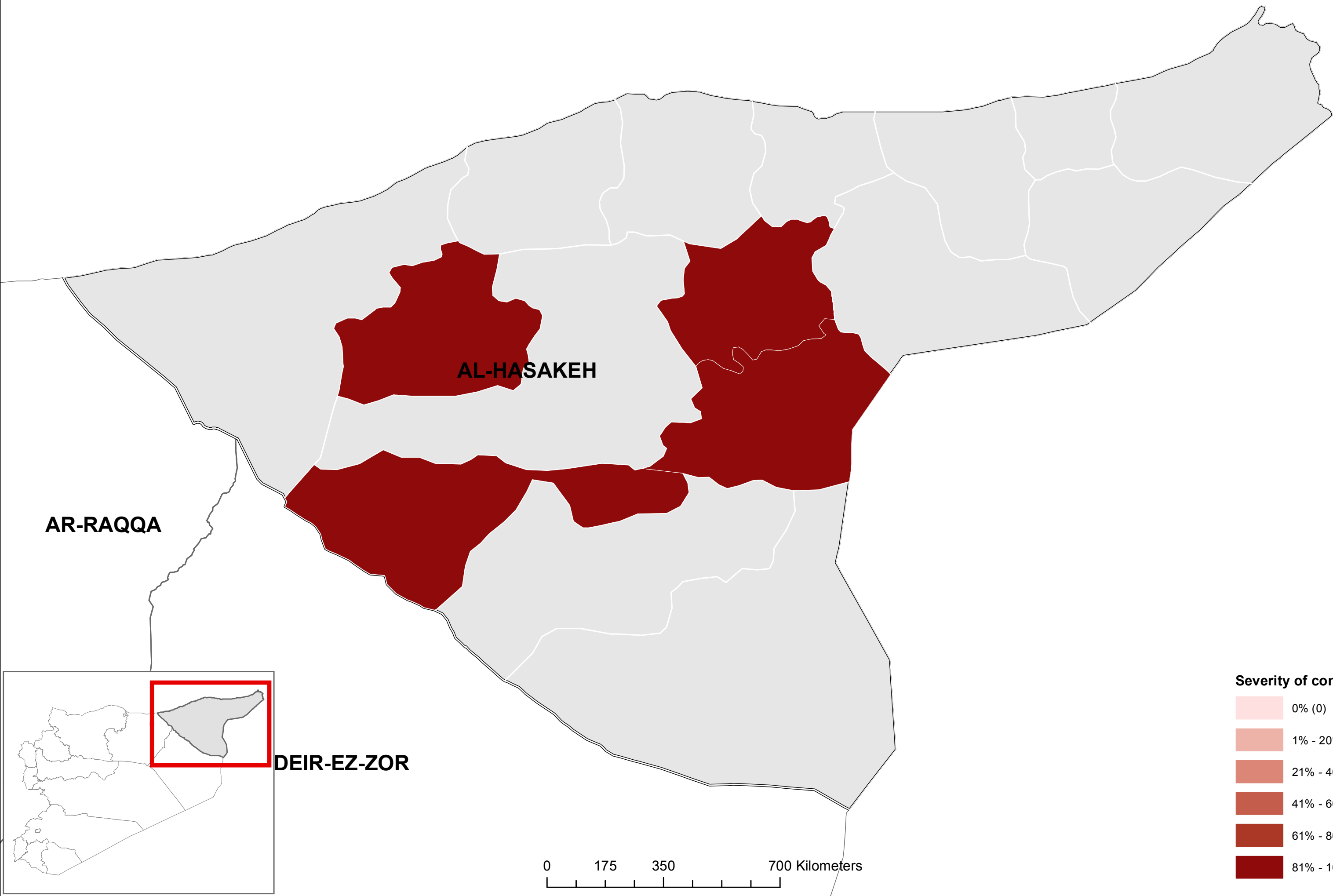
0 175 350 700 Kilometers



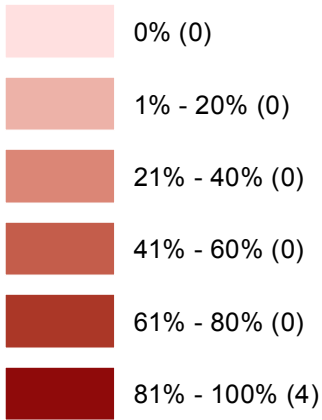
IDLEB: SEVERITY OF CONFLICT AT SUB-DISTRICT, 2018



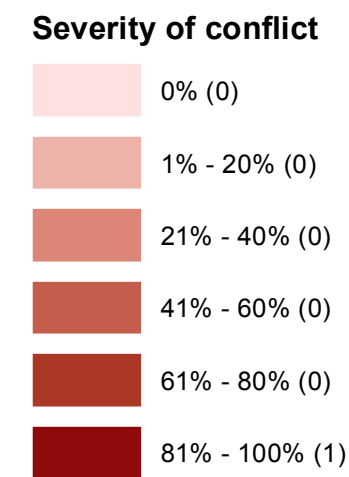
AL-HASAKEH: SEVERITY OF CONFLICT AT SUB-DISTRICT, 2018



Severity of conflict

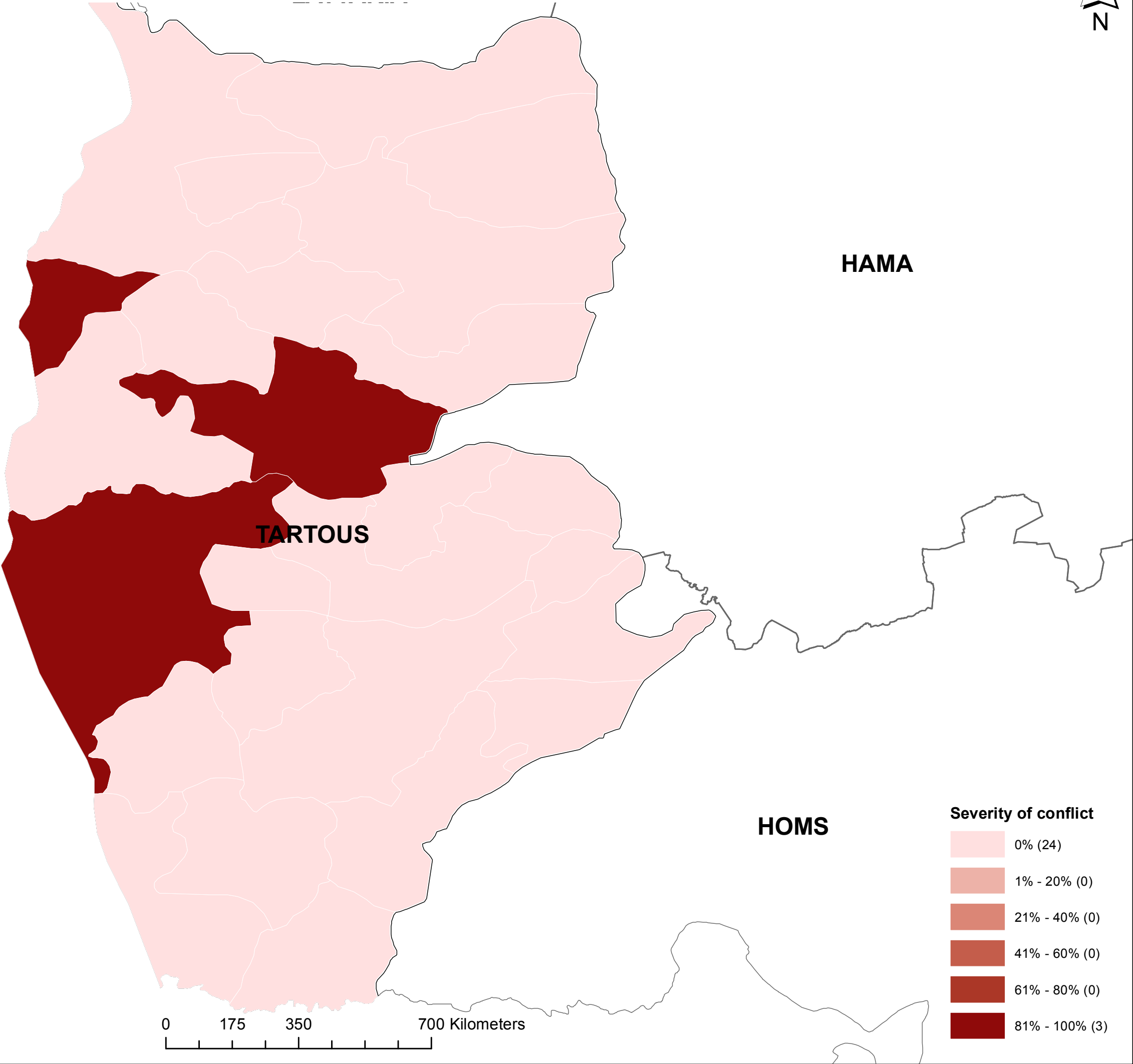


DEIR-EZ-ZOR: SEVERITY OF CONFLICT AT SUB-DISTRICT, 2018

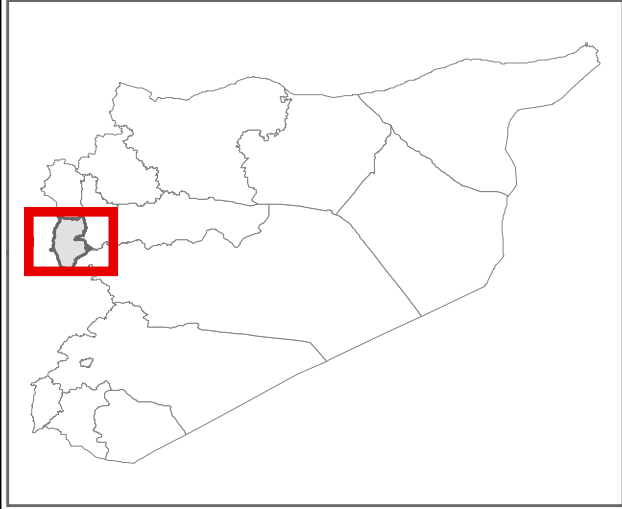
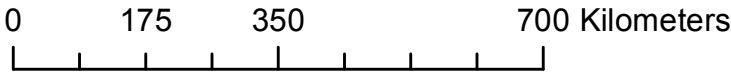
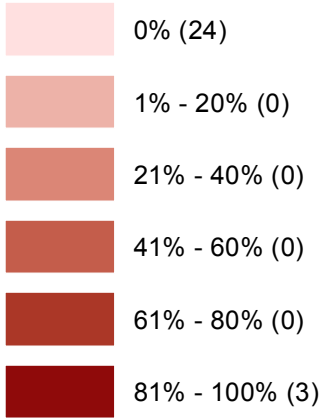


0 175 350 700 Kilometers

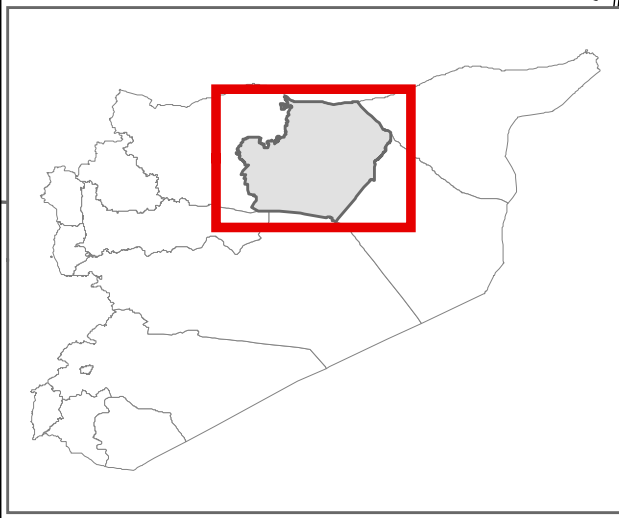
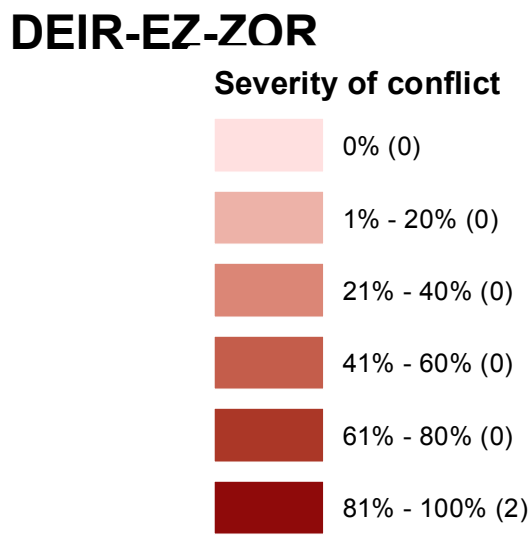
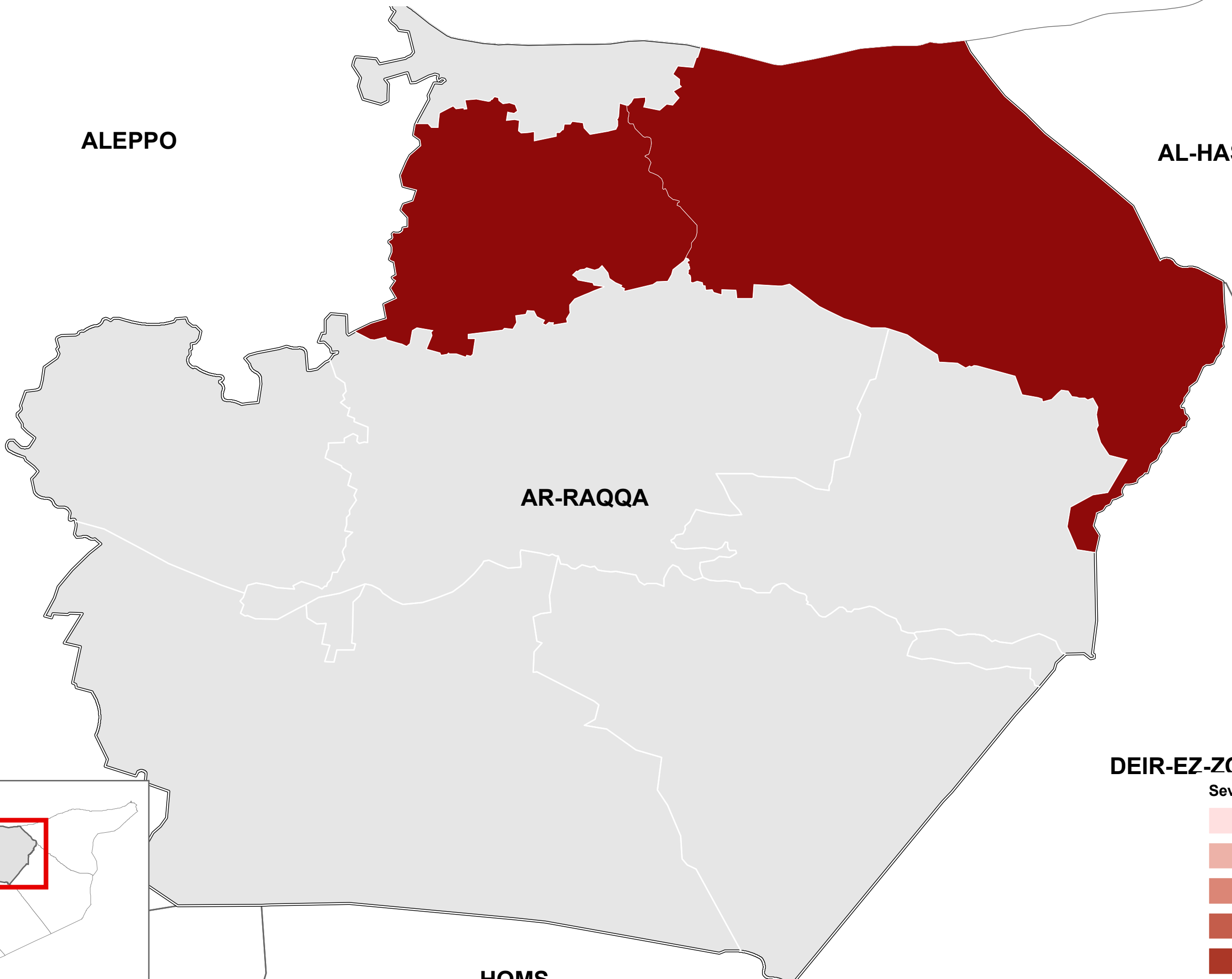
TARTOUS: SEVERITY OF CONFLICT AT SUB-DISTRICT, 2018



Severity of conflict



AR-RAQQA: SEVERITY OF CONFLICT AT SUB-DISTRICT, 2018



DARA: SEVERITY OF CONFLICT AT SUB-DISTRICT, 2018



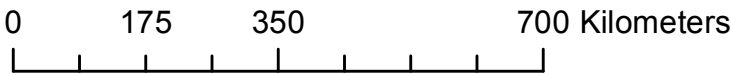
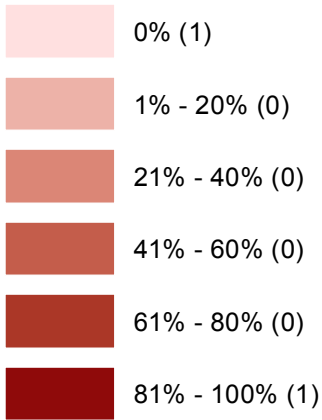
RURAL DAMASCUS

QUNEITRA

DAR'A

AS-SWEIDA

Severity of conflict



AS-SWEIDA: SEVERITY OF CONFLICT AT SUB-DISTRICT, 2018

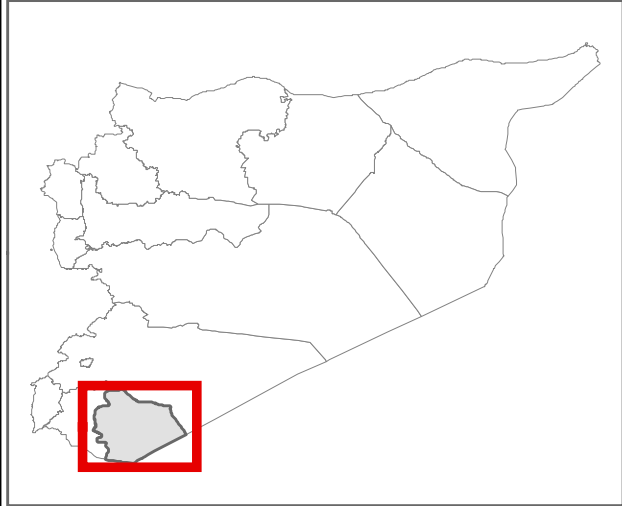
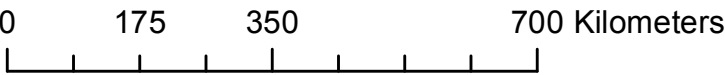
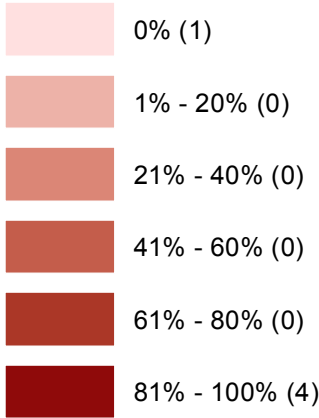


RURAL DAMASCUS

DAR'A

AS-SWEIDA

Severity of conflict



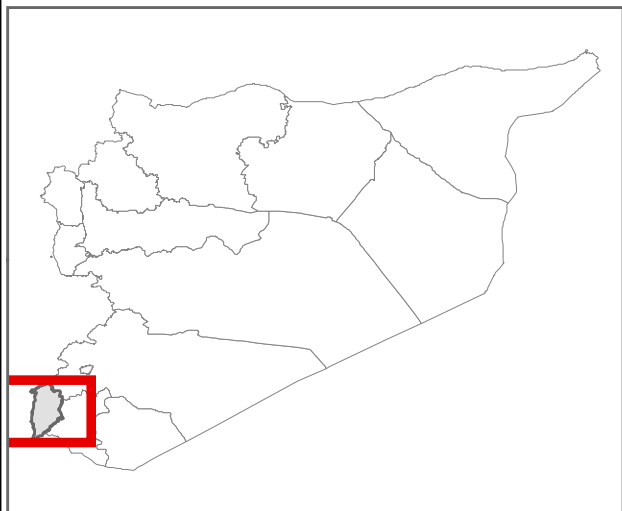
QUNEITRA: SEVERITY OF CONFLICT AT SUB-DISTRICT, 2018



RURAL DAMASCUS

QUNEITRA

DAR'A



Severity of conflict

