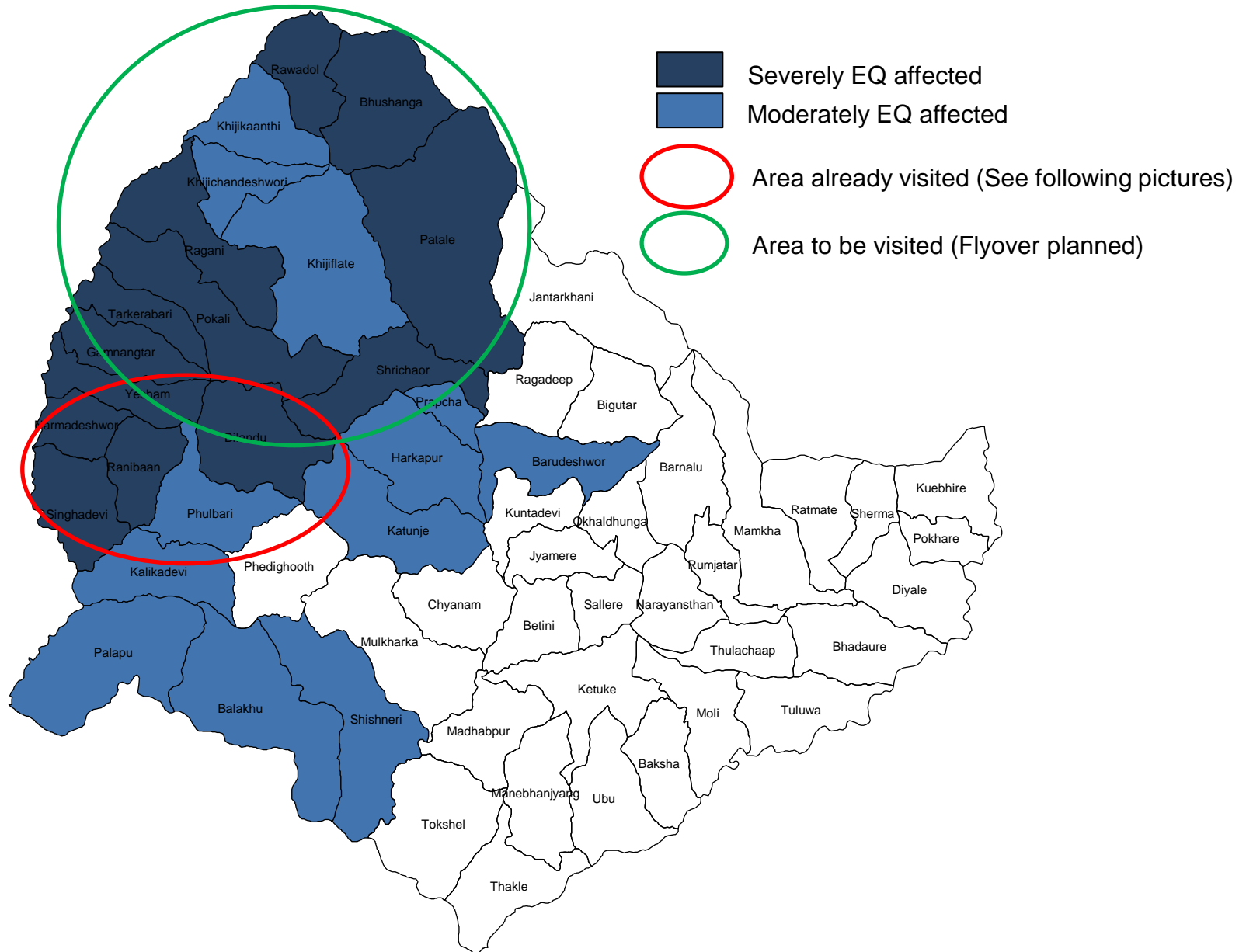


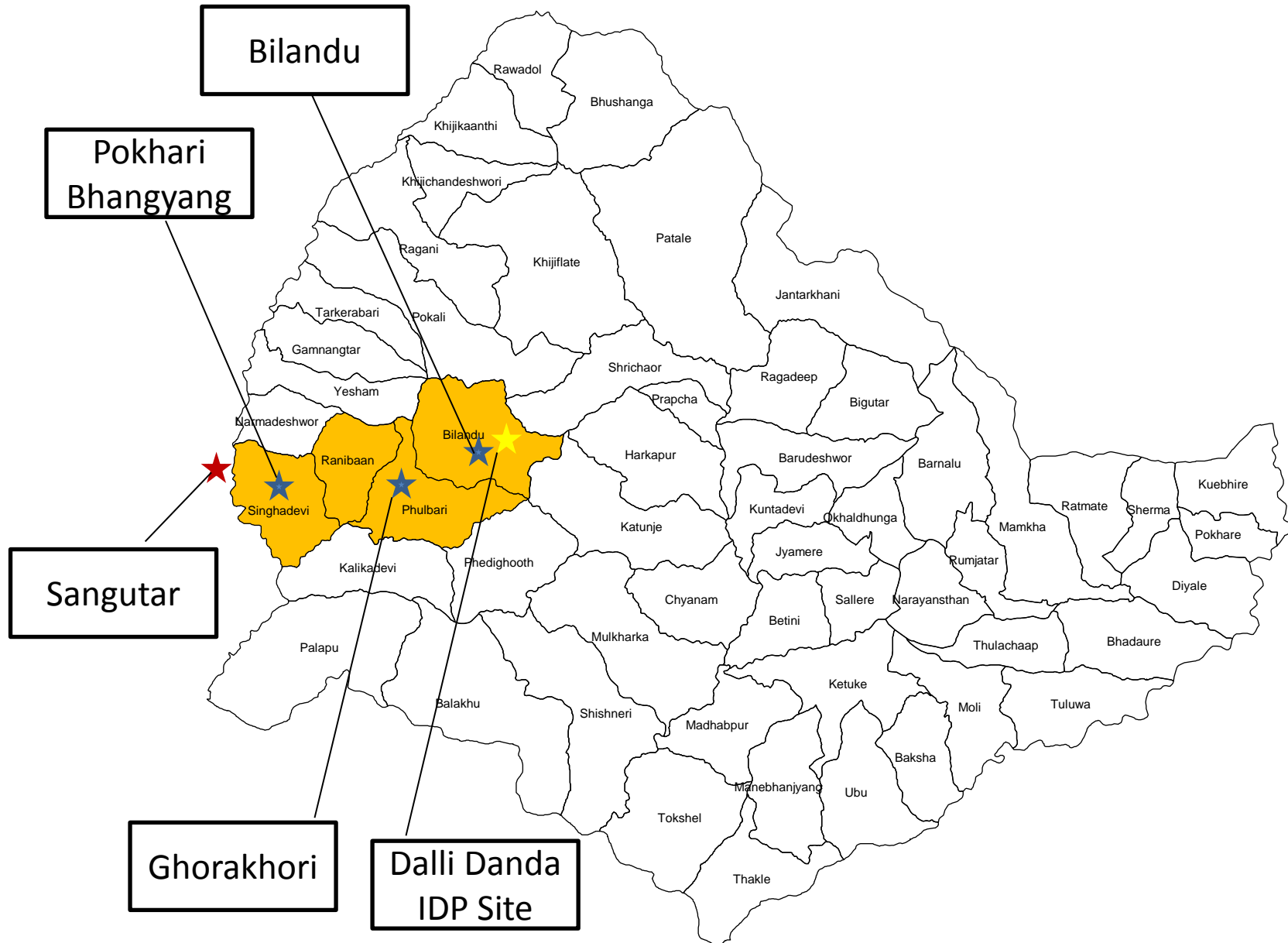
OKHALDHUNGA



EQ-affected VDCs as per NRCS Okhaldhunga



Visited VDCs – 04 August 2015





**High level damage – structural collapse
Less than 10% of the buildings**

**Medium level damage – significant cracks
20% of the buildings**





**Medium level damage – significant cracks
20% of the buildings**

**Minor damage level – cracks mostly in the plastering
Majority of the buildings**





**Minor damage level – cracks mostly in the plastering
Most of the buildings**

No visible damage: potential for replication during recovery and reconstruction?





No visible damage: potential for replication during recovery and reconstruction?

Quite a number of families have built TS next to their damaged houses:




- a. Little or no visible humanitarian assistance
- b. TS mostly built with material privately purchased and/or recovered from damaged houses
- c. Families are often living in TS for fear of aftershocks/landslides

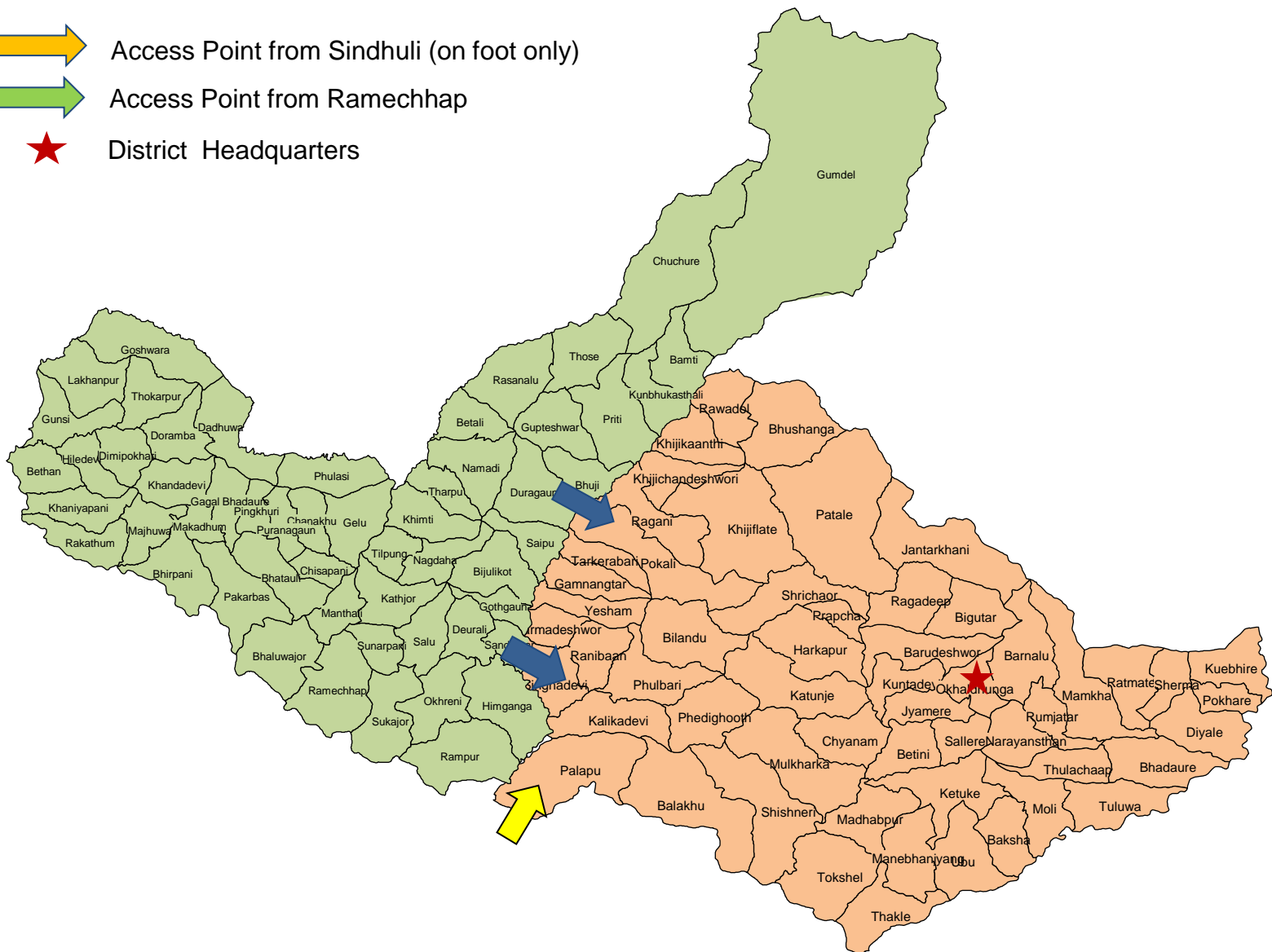






Access points to most VDCs in Western Okhaldhunga (year around)

-  Access Point from Sindhuli (on foot only)
-  Access Point from Ramechhap
-  District Headquarters



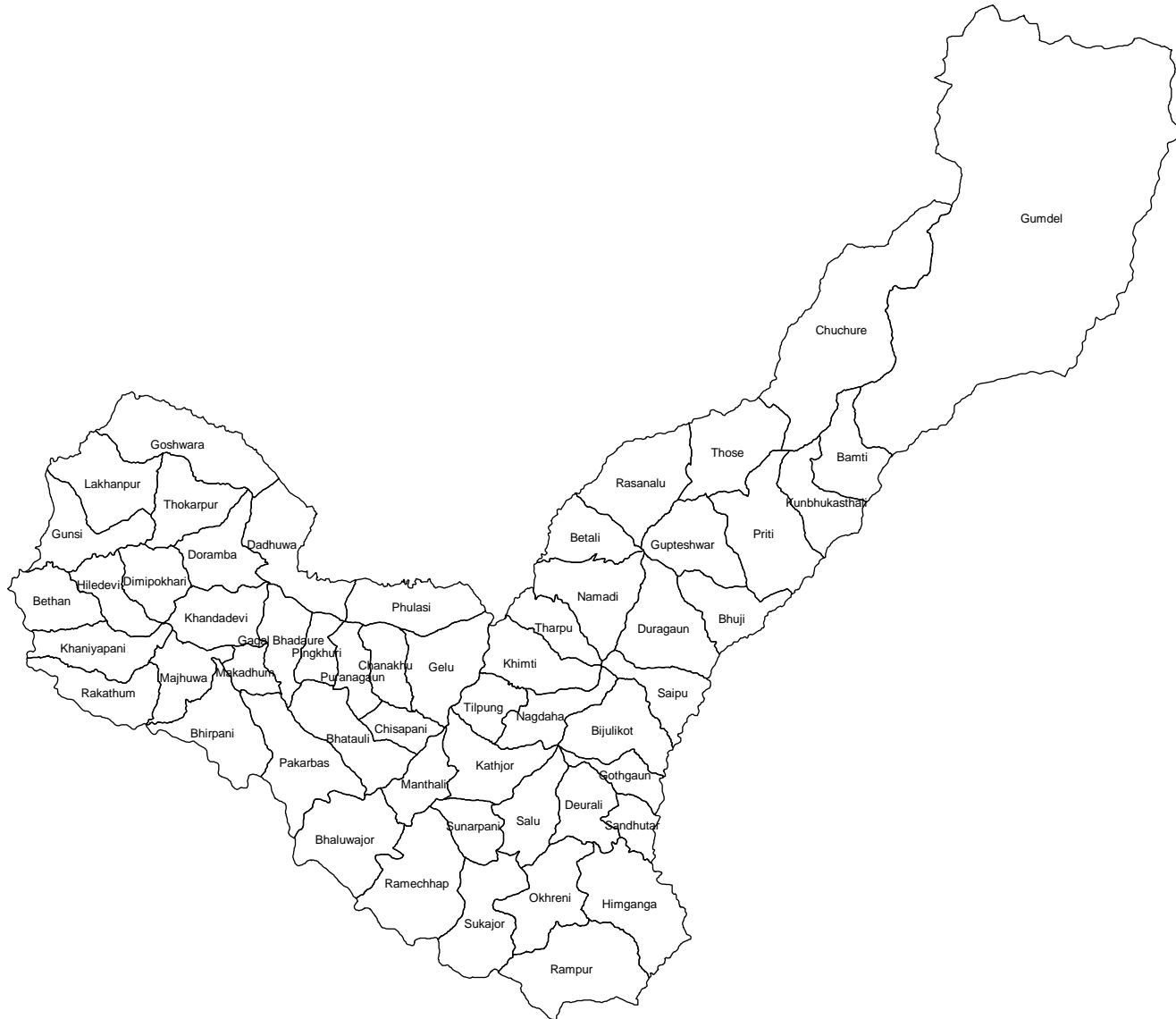
Access constraints

- EQ-affected VDCs in Western Okhaldhunga better accessible from Ramechhap. No Access From Eastern Okhaldhunga (District EQ) during monsoon season.
- Only two access points for light vehicles (4X4) travelling to Okhaldhunga from Ramechhap.
- Pokhari Bhangyang (Singadevi VDC) furthest accessible location by light vehicle.
- Tractors/Porters only viable options for transport of supplies beyond Pokhari Bhangyang.
- Response in Okhaldhunga only possible from Manthali or Ramechhap municipalities (still extremely challenging)

Access constraints



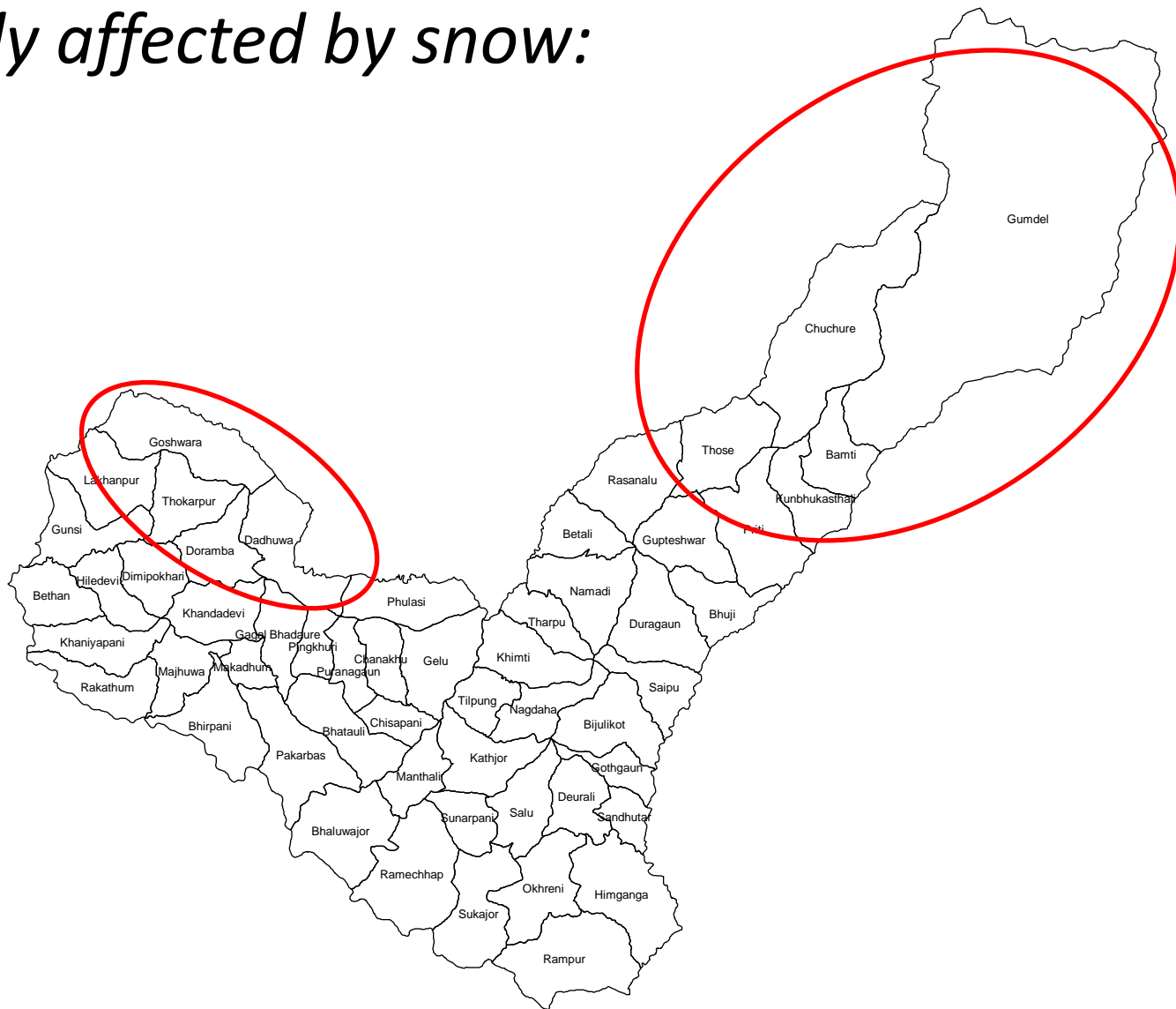
RAMECHHAP



Winterization

VDCs reportedly affected by snow:

- Gumdel
- Chuchure
- Bamti
- Those
- Rasanalu
- Gupteshwar
- Goshwara
- Dadhuwa



Government-led Cash Distribution

- As per Census 2011, **blanket cash distribution**
- District Population = 43,910 HHs (202,646 ind.)
- HHs receiving 15,000-NPR cash grant = 46,852
- Total cash distributed by Govt = 702,780,000 NPR

- 2 Supporting distributing agencies:
 - NRCS: Duragaun VDC + 1 ward in Khimti VDC
 - RRN: Gelu VDC

Tarpaulin Coverage

Low-coverage VDCs (based on SC database):

- Bamti
- Bhuji
- Goshwara
- Gupteshwar
- Priti

