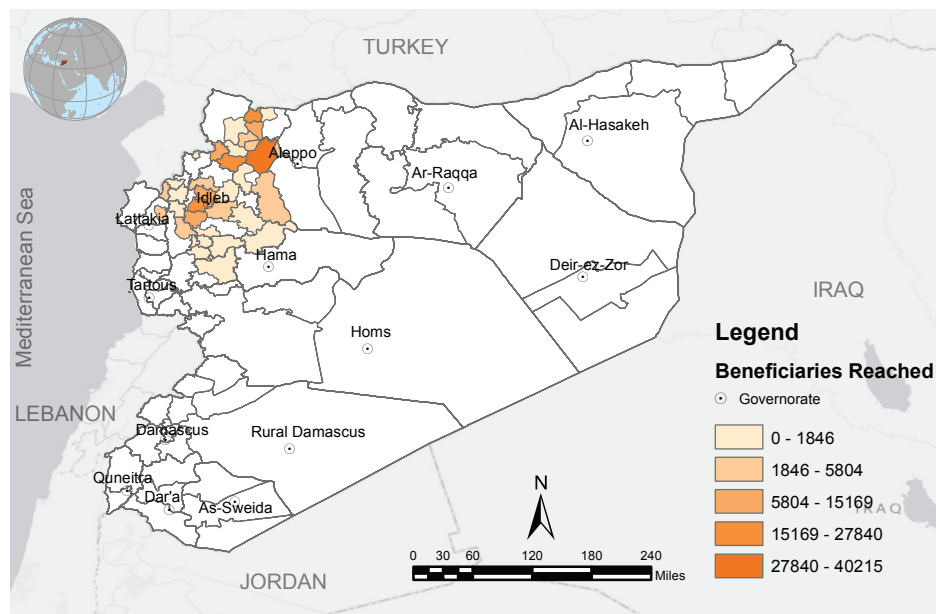


SOUTHERN TURKEY - SYRIA

SHELTER/NFI CLUSTER DECEMBER UPDATE

FEBRUARY 2016



This map is based on available data at sub-district level.

Highlights

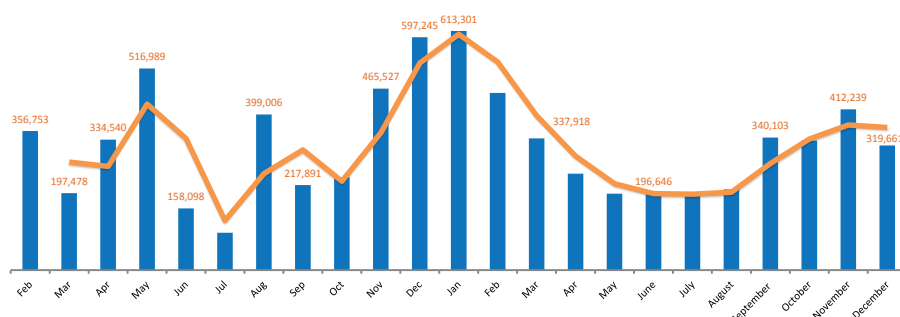
- The Cluster Review Board worked on the finalization of the Cluster priorities paper for the first 2016 standard HPF allocation. The key 3 priorities for the Cluster are : CASH/VOUCHER for fuel during 2016-2017 winter season; Shelter rehabilitation and small repairs in Cluster never reached or/and less-reached areas or/and besieged locations; Sector oriented assessment and capacity building of the Cluster membership.
- In 2015 the Cluster has reached 37% of the HTC areas - as defined by OCHA Access Groups - at least 2 times up to a maximum of 9 times. Half of the besieged locations have been reached at least one time up to a maximum of 9 times in certain areas. In 2016 the Cluster will prioritize the less-reached/never-reached locations and will coordinate with Damascus hub in those areas where access is not possible through Cross-Border action.
- The Cluster met with REACH. The Coordinators agreed on a set of maps that REACH would provide to the Cluster. WOSA and Cluster performance will be the main data sets for the mapping. The objective of the mapping is to highlight where are the gaps are in the Cluster coverage and where the Cluster could expand in the cash/voucher programming.

Key Advocacy Messages

- Due to increased instability higher displacements have occurred mainly in Southern Aleppo, Idlib, Hama, Homs, and Latakia. Although the Shelter/NFI Cluster members reach has been timely and extensive still some gaps have been registered due to access challenges and proximity to active frontlines. Habitual supply chains have been disrupted and some organizations had to stop their Cross border activities.

Major Gaps

- More shelter units and more adequate shelter space need to be provided. The Syrian population is the largest provider of shelter. Increased support has to be directed towards host communities in order to safe guard coping mechanisms and improve the standard and availability of shelter stock.
- Consensus on a field level coordination system
- Sector oriented assessment



of total individuals covered by all activities (completed, ongoing, planned)

Shelter/NFI Cluster
X-Border Operation - Turkey Hub
ShelterCluster.org, Coordinating Humanitarian Shelter

KEY FIGURES

Shelter/NFI Cluster has totally 45 members of which 30 are active.
Area of Operation: Aleppo, Hama, Idlib, Ar-Raqqa, Al-Hasakeh, Latakia, Damascus, Homs, Rural Damascus, Deir-ez-Zor.

***3,536,989**

Individuals targeted for 2015 NFI

2,867,122

Individuals assisted with NFI activities in 2015

***550,000**

Individuals targeted for 2015 NFI

166,593

Individuals assisted with Shelter activities in 2015



Shelter distribution progress in 2015

30%



NFI distribution progress in 2015

81%

266,584

Individuals assisted with completed NFI activities in December

35,178

Individuals assisted with completed Shelter activities in December

19

Members reported activities in December

12

Members implemented NFI activities in December

10

Members implemented Shelter activities in December

38

Sub-districts covered by Shelter/NFI activities in December

Humanitarian Response Plan 2016:

https://www.humanitarianresponse.info/en/system/files/documents/files/2016_hrp_syrian_arab_republic.pdf

Humanitarian Need Overview 2016:

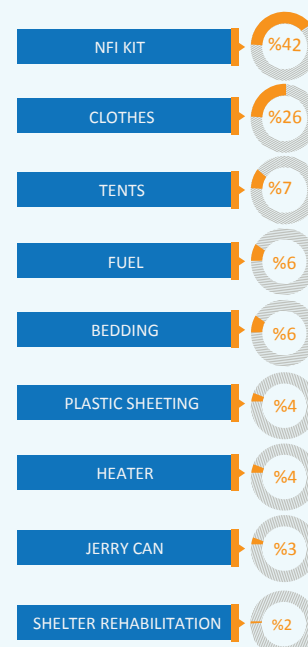
https://www.humanitarianresponse.info/en/system/files/documents/files/2016_hno_syrian_arab_republic.pdf

*Strategic Response Plan 2015 :

<https://www.humanitarianresponse.info/en/operations/syria/document/2015-syrian-arab-republic-strategic-response-plan>

Humanitarian Needs Overview 2015:

<http://publiccampaign.org/wp-content/uploads/2015/04/2015-Humanitarian-Needs-Overview.pdf>



24% CASH/VOUCHER

Lead Agency: UNHCR. Francesca Lubrano di Giunno
lubrano@unhcr.org
The Data Source: 4Ws Shelter/NFI Cluster Matrix

