



IDP Hosting Site Baseline Assessment Comparative Overview

YEMEN: Abyan, Aden, Al Dhale'e, Al Maharah,
Hadramaut, Ibb, Lahj, Shabwah, Socotra, Taizz

JUNE - AUGUST 2017



Cover image: Bayt Mayad neighbourhood in Sana'a city, Charlotte Cans for UNOCHA, 2015

<https://ocha.smugmug.com/Countries/Yemen/Damage/i-r8QSL2S/A>

About REACH Initiative

REACH facilitates the development of information tools and products that enhance the capacity of aid actors to make evidence-based decisions in emergency, recovery and development contexts. All REACH activities are conducted through inter-agency aid coordination mechanisms.

For more information, you can write to our in-country office: yemen@reach-initiative.org. You can view all our reports, maps and factsheets on our resource centre: reachresourcecentre.info, visit our website at reach-initiative.org, and follow us [@REACH_info](https://twitter.com/REACH_info).

Contents

Introduction and Methodology	4
Definitions	5
Summary	7
Map 1: Assessed IDP hosting sites, per district	8
Map 2: Population of assessed IDP hosting sites, per district	9
Map 3: IDP hosting sites under management in Ibb and Al Dhale'e governorates, per district	10
Map 4: IDP hosting sites under management in Taizz, Lahj and Aden governorates, per district	11
Map 5: IDP hosting sites under management in Shabwah and Abyan governorates, per district	12
Map 6: IDP hosting sites under management in Hadramaut, Al Maharah and Socotra governorates, per district	13
Comparative analysis of needs severity, per site	14
Map 7: Severity of needs in IDP hosting sites in Ibb and Al Dhale'e governorates, per district	15
Al Dhale'e Governorate	16
Ibb Governorate	16
Map 8: Severity of needs in IDP hosting sites in Taizz, Lahj and Aden governorates, per district	19
Aden Governorate	20
Lahj Governorate	20
Taizz Governorate	21
Map 9: Severity of needs in IDP hosting sites in Shabwah and Abyan governorates, per district	26
Abyan Governorate	27
Shabwah Governorate	27
Map 10: Severity of needs in IDP hosting sites in Hadramaut, Al Maharah and Socotra governorates, per district	29
Al Mahrah Governorate	30
Hardamaut Governorate	31
Socotra Governorate	32
Annex 1 - Scoring matrix for comparative analysis of needs	33
Annex 2 - Classifications used for comparative analysis	35
Annex 3 - Questionnaire	36

Introduction

The IDP Hosting Site Baseline Assessment aims to support targeting and response planning by humanitarian stakeholders, including authorities, UN agencies, local and international non-governmental organisations (NGOs). It provides a baseline of key multi-sectoral indicators across IDP hosting sites in 22 governorates, based on data collected through interviews with key informants in each site. The baseline assessment will help to inform the site management support which will be offered to the local authorities and humanitarian actors in charge of IDP hosting sites, as well as the support which will be offered to IDPs to establish self-governance, community participation and communication processes within IDP hosting sites.

The IDP Hosting Site Baseline Assessment is organised and supported by the Shelter / NFI / CCCM Cluster coordination team and cluster partners engaged in the activity. The data collection for the baseline assessment has been carried out by the International Organisation for Migration (IOM) in 18 governorates and the office of the United Nations High Commissioner for Refugees (UNHCR) in 4 governorates.

Once the baseline of current sites is finalised, its updates will be carried out every six months to cover newly established sites. Monitoring of the sites identified through the baseline and its updates will be carried out continuously. The information generated over time through monitoring data collection will provide an indication of structural and sectoral changes in the conditions of the sites.

REACH supports the Shelter / NFI / CCCM Cluster in data analysis and output production. A core set of products created as a result of the data collection exercises includes:

1. Summary report - Overview of key indicators and comparative analysis of sites to identify those in most urgent need;
2. Site Profiles - Produced for each site with relevant sectoral information;
3. Site Maps - Maps showing site location and characteristics.

This report presents findings from ten governorates - Abyan, Aden, Al Dhale'e, Al Maharah, Hadramaut, Ibb, Lahj, Shabwah, Socotra, Taizz - based on data collected between June and August 2017 by IOM during the second stage of the baseline assessment.

Methodology

The assessment has been conducted across 22 governorates, in IDP hosting sites of five or more IDP households, where assistance and protection services can be delivered collectively. To identify sites, TFPM Area Assessments¹ and a Cluster site list have been used. Sites on the list have been visited by enumerators and included in the assessment if they hosted five or more IDP households. The assessment covers both rural and urban settings and aims to assess every IDP hosting site in Yemen. However, new sites are being identified, while some settlements do not exist anymore. Therefore, findings refer to identified sites, with new sites being added into or removed from later data collection rounds.

Data has been collected through interviews with one to five key informants in each site. Key informants included site managers, members of site committee, sheikhs, mosque imams, community leaders or in the absence of any formal leaders – randomly chosen IDP households, who answered on behalf of all households in the site. Consequently, findings reflect the informed perspectives of these key informants and should be considered only indicative. However, the estimates provided by the informants offer a reliable indication of the situation within the settlements.

¹ The Task Force for Population Movement (TFPM), co-led by IOM and UNHCR is a Technical Working Group of the Yemen Protection Cluster. The TFPM implements an information management tool that gathers data on the status and location of displaced persons across Yemen. <http://www.globaldtm.info/category/middle-east-and-north-africa/yemen/>

Definitions

For the purpose of data collection, the Yemen Shelter / NFI / CCCM Cluster identifies each concentration of displaced population according to the following categories:

- **Location** – a populated place in the smallest geographical division: a neighbourhood in urban area and a village in rural area.
- **Site** – a location inhabited by five or more households regardless of its accommodation and shelter type. In cases of multiple housing units hosting five or more households each, having the same shelter type and sharing one basic service unit, a single data collection form shall be applied. Basic service units include latrines, water points or cooking facilities.
- **Individual settlement** – a population concentration hosting less than five households within one location (see above). Individual settlements are not included in this exercise.

Displacement sites are divided into two categories:

- **Collective Centre** – a displacement site in a pre-existing physical structure, either public/communal (e.g. public buildings, schools) or private buildings (e.g. factories, private houses) inhabited by five or more IDP households;
- **Spontaneous Settlement** - groups of tented or other types of housing units inhabited by five or more IDP households, established by the IDPs themselves or by non-experienced actors on land they have no legal claim to. The IDPs intend to stay in this settlement for an extended period of time.

The following type and status of shelter structures present in displacement sites has been agreed:

- **Makeshift shelter** - typically built from waste and temporary materials (tarpaulins, cardboard, blankets, metal sheeting, tarps, etc.);
- **Emergency shelter** - a portable shelter with a cover and a structure;
- **Finished building** - a building which is completed (with walls and roof) and composite of all building components (windows, doors, plumbing, etc.);
- **Unfinished building** - a building which has more than its frame, but is still missing elements (i.e. doors, windows, lighting, plumbing, walls, etc.);
- **Skeleton** - a building which has a solid frame (concrete, steel, etc.) but no other elements;
- **Open air** - no structure present.

Other definitions:

- **Unhygienic facilities** – Facilities that are not sanitary and do not respect minimum standards of cleanliness or that may cause disease.
- **Functioning facilities** – Facilities that continue to fulfil the purpose for which they were constructed or provided.
- **Private (site, services or facilities)** – Site belonging to, controlled by or for the use of one particular person, group of people or commercial company only and not owned by or connected with the government. Services or facilities provided by a particular person, group of people or commercial company.
- **Public (site, services or facilities)** – Site belonging to, controlled by or for the use of the entire population rather than a particular individual/group. Services or facilities provided by the government.

Summary

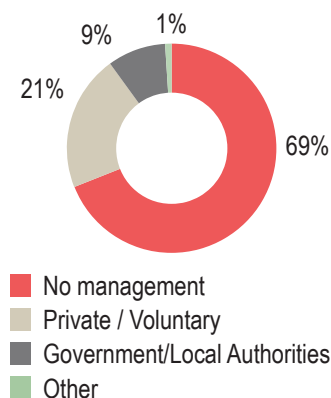
The findings presented below are indicative of all assessed sites in ten governorates (Abyan, Aden, Al Dhale'e, Al Maharah, Hadramaut, Ibb, Lahj, Shabwah, Socotra, Taizz). Percentage figures are calculated on the basis of all sites assessed across the ten governorates, unless stated otherwise.

Overview

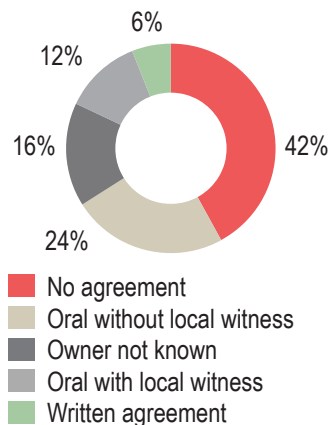
# assessed IDP hosting sites:	318
- Collective centres	215
- Spontaneous settlement	103
# individuals in assessed sites	37,848
# households in assessed sites	7,345

Key findings

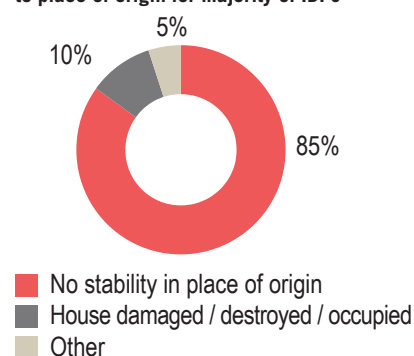
Site management type



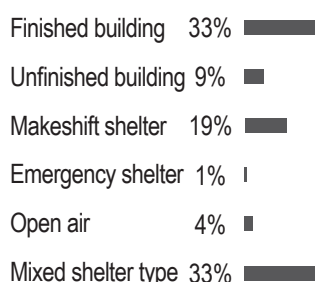
Rent agreement



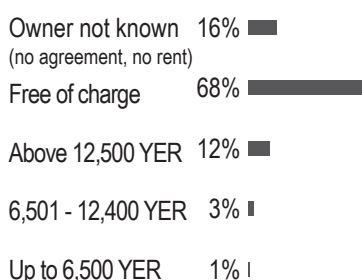
Reasons for not returning to place of origin for majority of IDPs



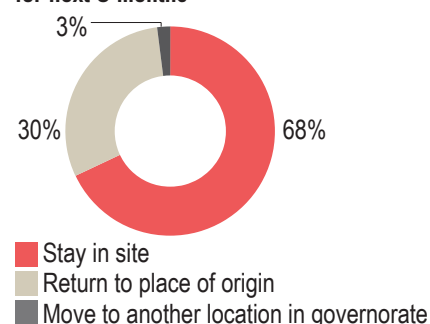
Shelter typology



Rent payment



Most common intentions for next 3 months

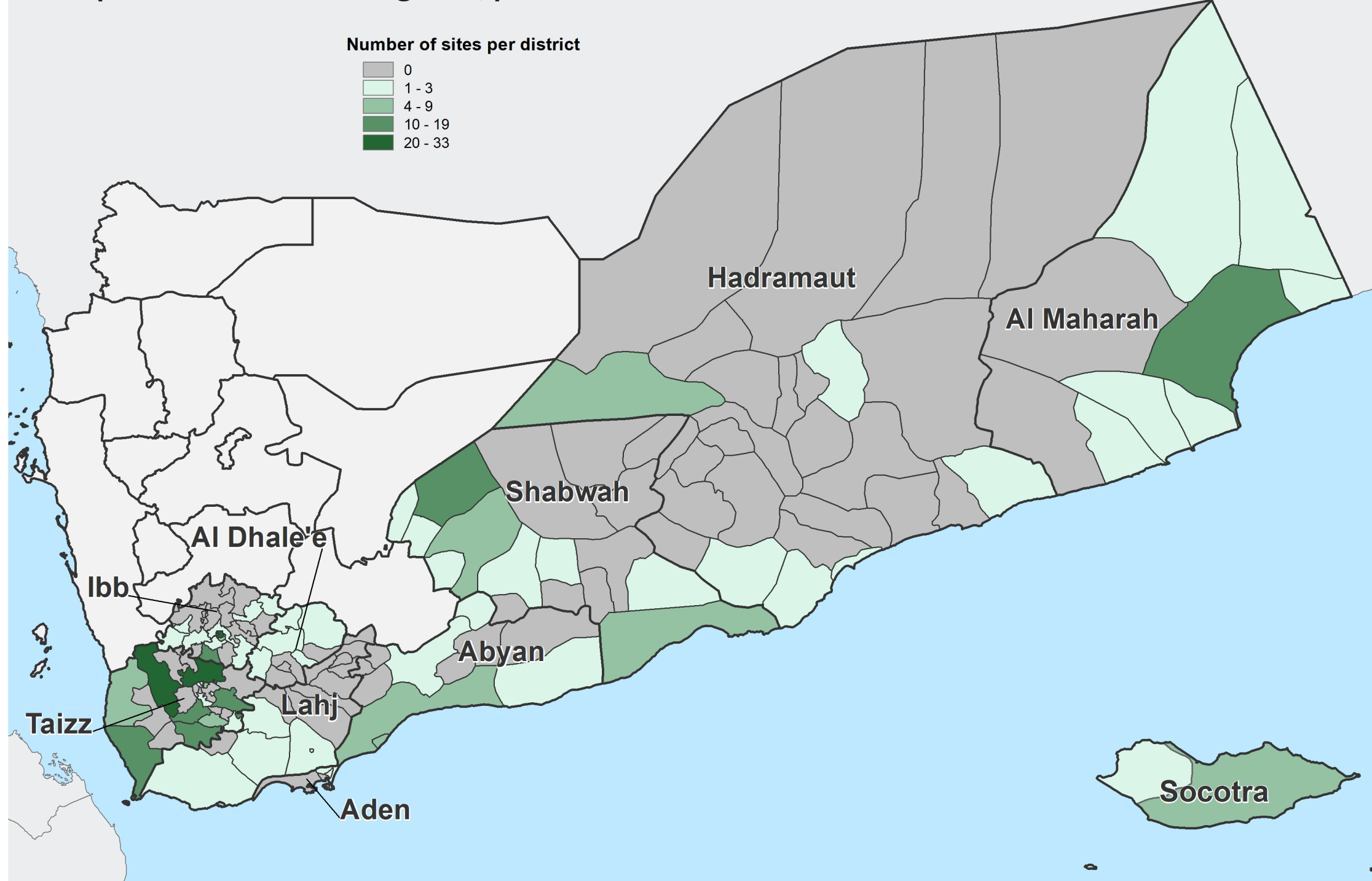


Concerns present in the sites, per governorate

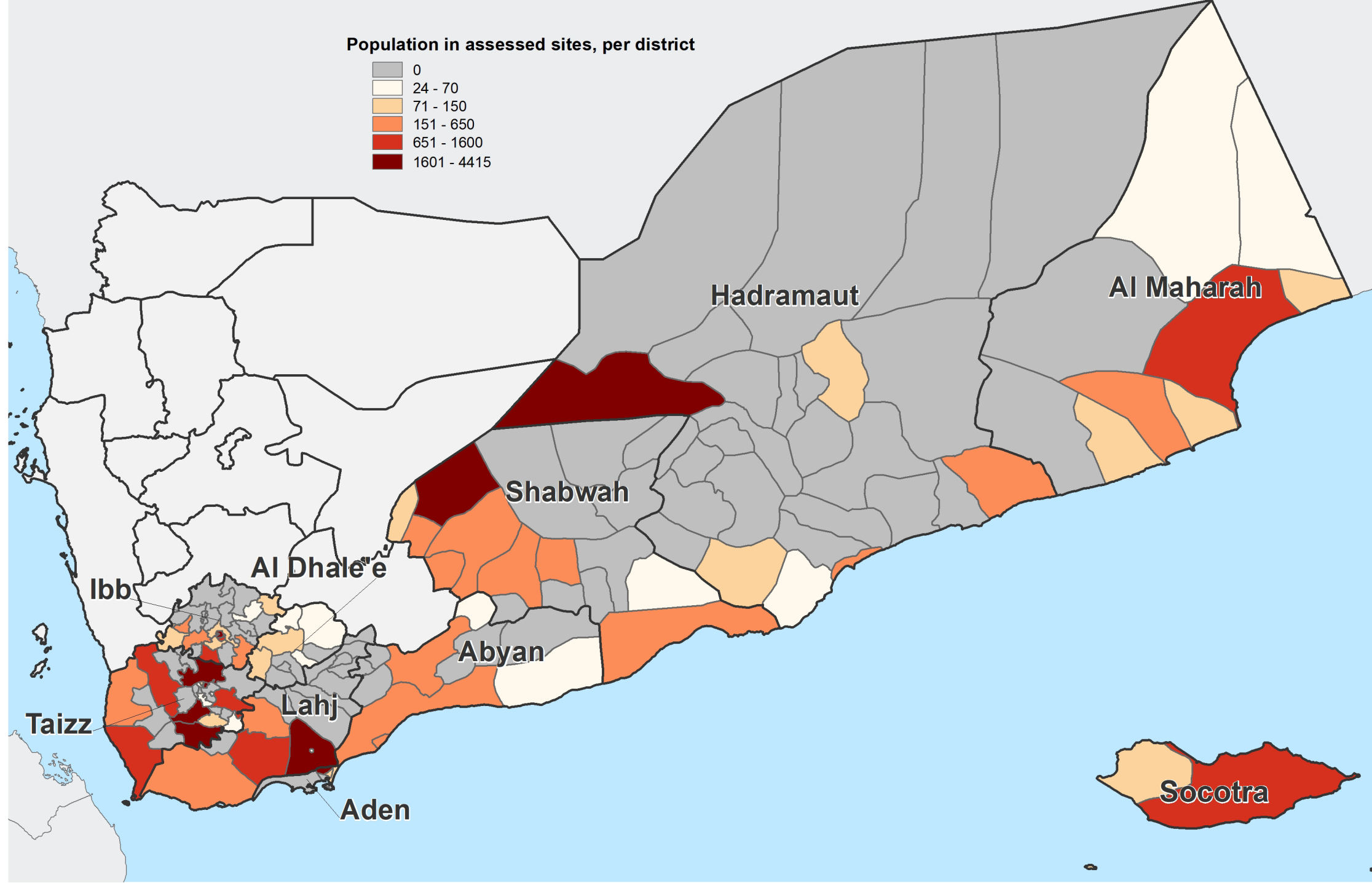
	Abyan	Aden	Al Dhale'e	Al Maharah	Hadramaut	Ibb	Lahj	Shabwah	Socotra	Taizz
total number of sites	12	5	9	29	19	56	14	37	5	132
# collective centres	6	4	8	29	6	48	7	26	2	79
# spontaneous settlement	6	1	1	0	13	8	7	11	3	53
% of sites with no management	67%	60%	56%	100%	74%	20%	21%	97%	20%	83%
% of sites with IDPs in open air or makeshift/emergency shelter	50%	40%	11%	0%	16%	0%	21%	49%	0%	28%
% of sites reporting water shortages	83%	60%	78%	52%	63%	70%	79%	92%	100%	83%
% of sites with no latrines	25%	20%	44%	10%	84%	66%	36%	27%	20%	33%
% of sites with no showers	17%	0%	33%	52%	84%	57%	36%	24%	20%	31%
% of sites with poor wiring or no electricity	83%	80%	89%	86%	79%	95%	100%	100%	100%	99%
% of sites with not separated family spaces	50%	0%	11%	0%	26%	48%	64%	8%	0%	42%
% of sites with mine risk reported	25%	20%	0%	0%	5%	0%	14%	43%	0%	0%
% of sites with no primary healthcare provider	8%	0%	11%	0%	42%	13%	43%	38%	80%	23%
% of sites where majority of IDPs do not eat 3 meals a day	42%	60%	11%	0%	11%	32%	57%	76%	60%	57%

Scale: Less than 25% 25% - 50% Above 50%

Map 1: Assessed IDP hosting sites, per district



Map 2: Population of assessed IDP hosting sites, per district




Map 3: IDP hosting sites under management in Ibb and Al Dhale'e governorates, per district

Percentage of sites per district

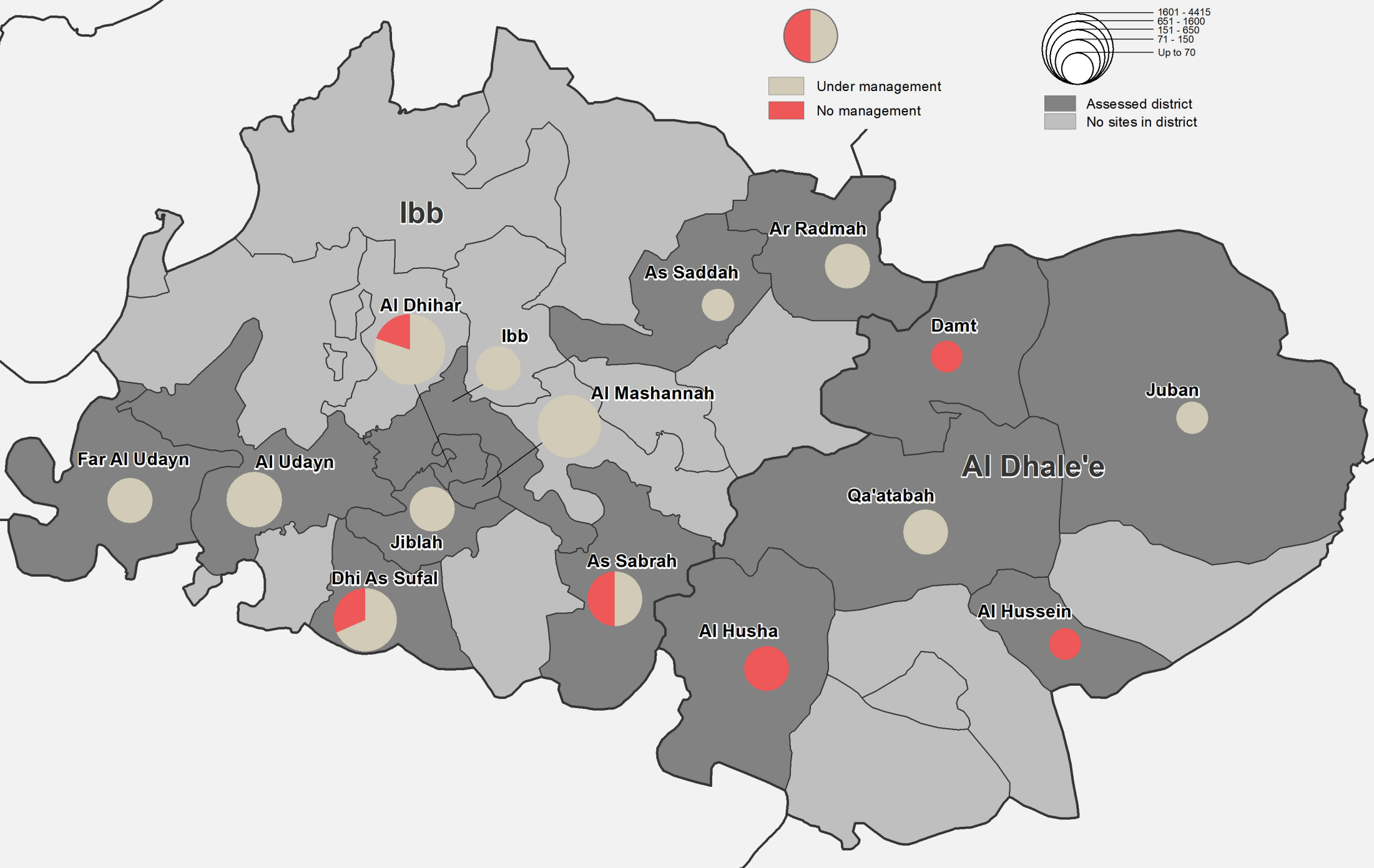


Under management
No management

Total population of sites per district



Assessed district
No sites in district



Map 4: IDP hosting sites under management in Taizz, Lajh and Aden governorates, per district

Percentage of sites per district



Under management

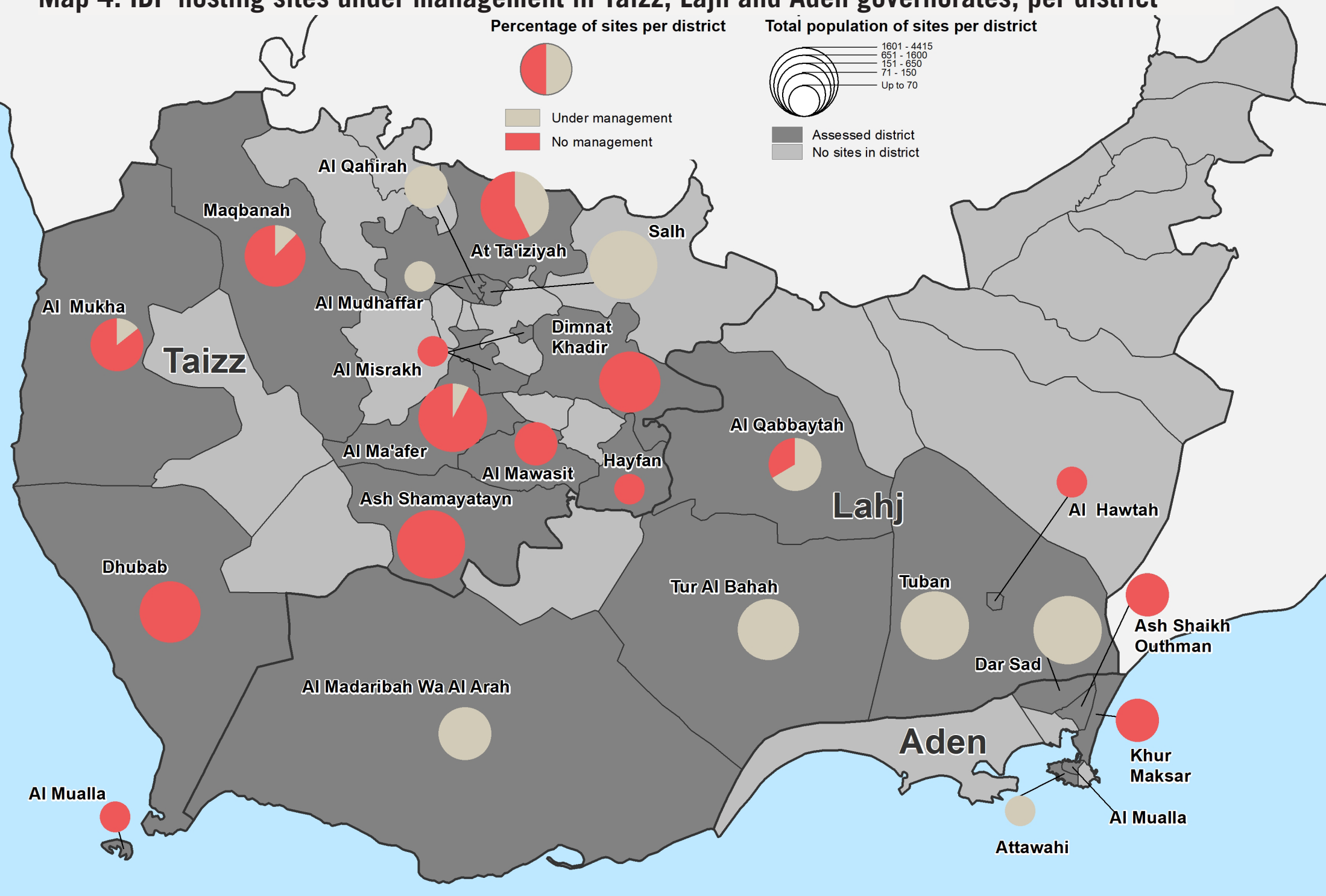
No management

Total population of sites per district

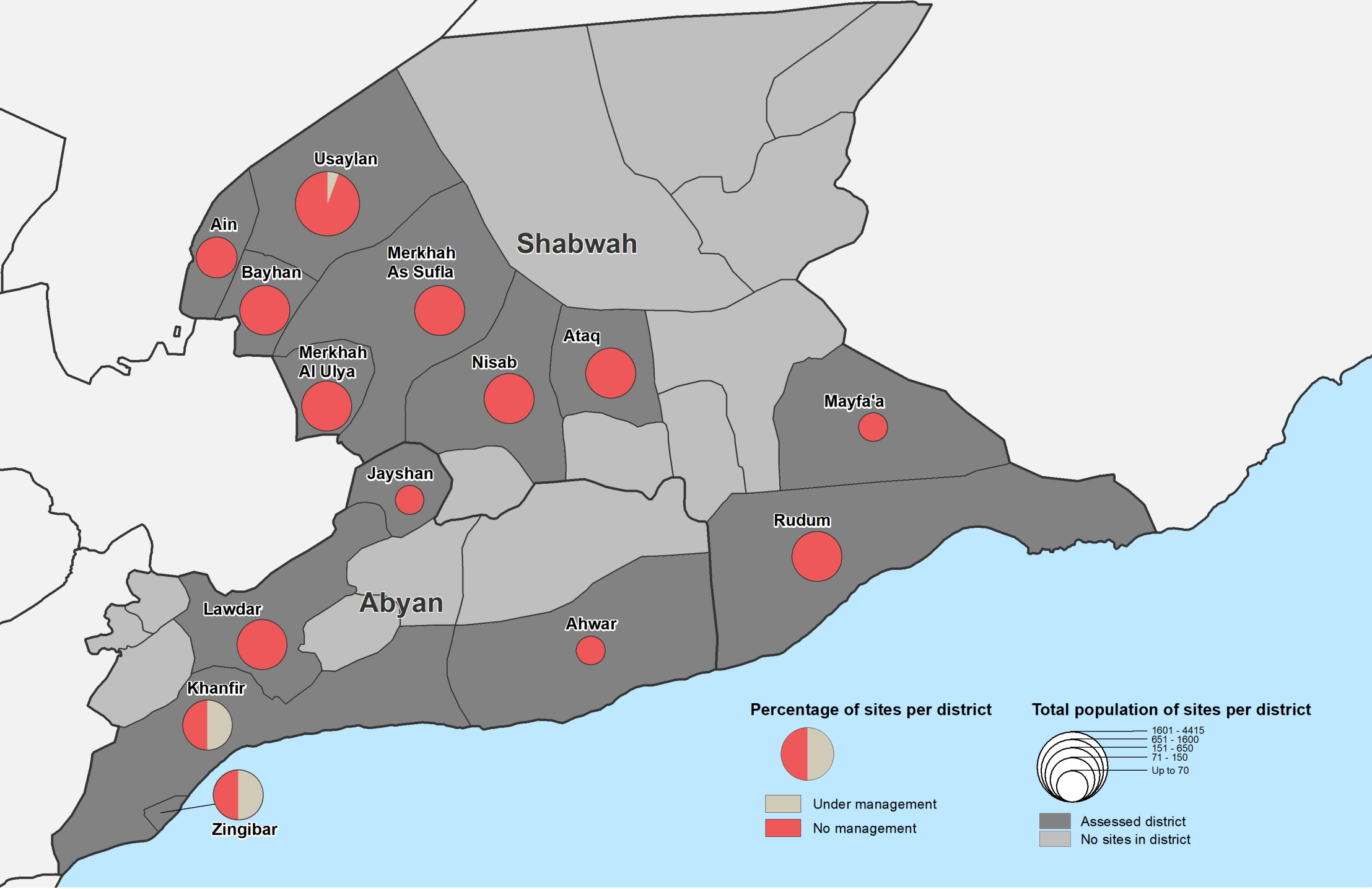


Assessed district

No sites in district

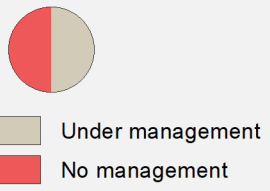


Map 5: IDP hosting sites under management in Shabwah and Abyan governorates, per district

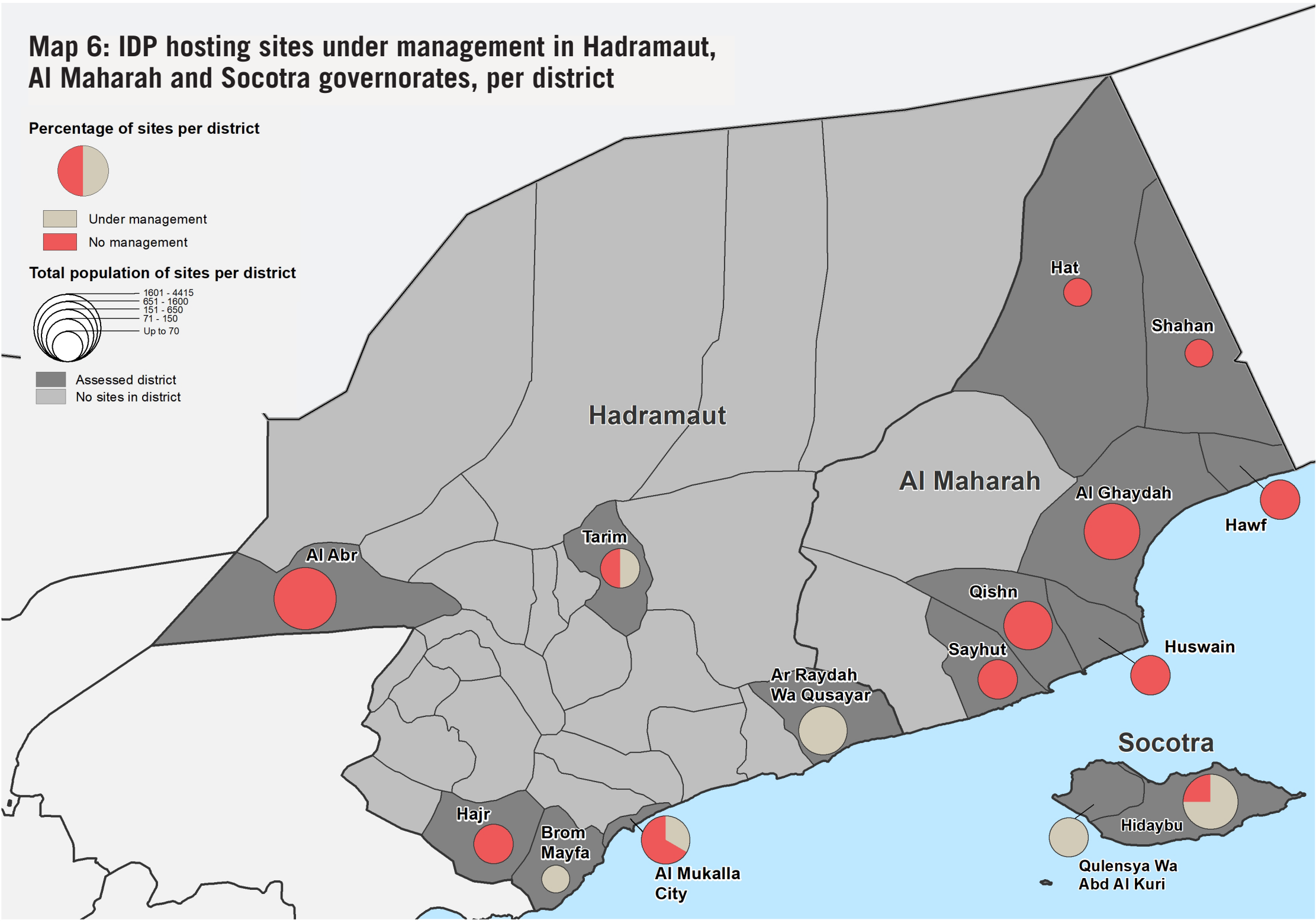
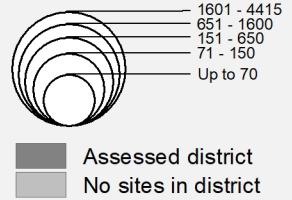


Map 6: IDP hosting sites under management in Hadramaut, Al Maharah and Socotra governorates, per district

Percentage of sites per district



Total population of sites per district



Comparative analysis of needs severity, per site

Abyan, Aden, Al Dhale'e, Al Maharah, Hadramaut, Ibb, Lahj, Shabwah, Socotra, Taizz

The comparative analysis of severity of needs in IDP Hosting Sites aims to support humanitarian actors in prioritisation of sites from the most critical and in need to the least.

Severity of needs should be compared only between sites for a given sector and not between sectors. The method of scoring is presented in the scoring Martix (Annex 1).

Overview of needs severity is presented on maps organised by geographic area, followed by the tables with comparative analysis of needs severity per site organised by governorate. For each governorates sites are sorted by district, and within district by final priority score.

The detail information about population, facilities and needs in each site can be found in *IDP Hosting Site Baseline Assessment - Site Profiles* factsheet, published as separate document.

Legend:

Severity of needs

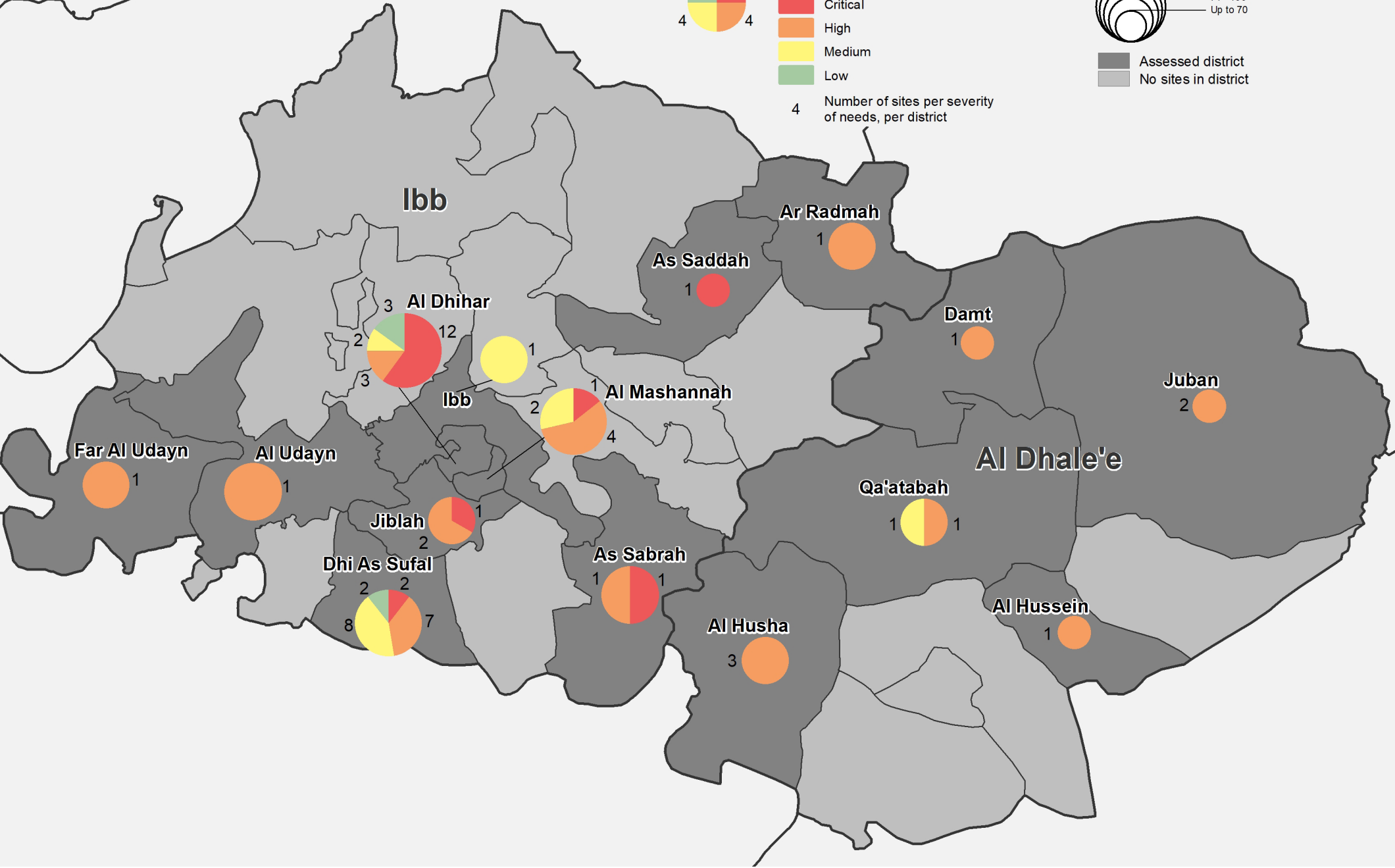

Critical	●
High	●
Medium	●
Low or none	●

CC = Collective Centre
SS = Spontaneous Settlement

Note: Full dataset with indicators used for this analysis is available on request from CCCM/ Shelter Cluster.

Contact: coord.yemen@sheltercluster.org or depcoord.yemen@sheltercluster.org

Map 7: Severity of needs in IDP hosting sites in Ibb and Al Dhale'e governorates, per district



Al Dhale'e Governorate

Site ID	District	Site Name	Site type	Population	Camp Management	Shelter & NFI	Water Access	Sanitation	Health	Food Security	Education	Protection	SITE PRIORITY
YE3009-632	Al Husha	13 July School	CC	28	●	●	●	●	●	●	●	●	●
YE3009-597	Al Husha	Raqb Saif	CC	47	●	●	●	●	●	●	●	●	●
YE3009-633	Al Husha	Sultan Al Hudhaifi Building	CC	28	●	●	●	●	●	●	●	●	●
YE3005-666	Al Hussein	Sooq Huswain	CC	37	●	●	●	●	●	●	●	●	●
YE3002-631	Damt	Nashwan Primary School	CC	34	●	●	●	●	●	●	●	●	●
YE3001-583	Juban	Al Sooq Al Qadeem	CC	27	●	●	●	●	●	●	●	●	●
YE3001-630	Juban	Sharq Al Madeenah	SS	33	●	●	●	●	●	●	●	●	●
YE3003-664	Qa'atabah	Ali Samakah Building	CC	49	●	●	●	●	●	●	●	●	●
YE3003-665	Qa'atabah	Abbas Al Durweesh Building	CC	46	●	●	●	●	●	●	●	●	●

Ibb Governorate

Site ID	District	Site Name	Site type	Population	Camp Management	Shelter & NFI	Water Access	Sanitation	Health	Food Security	Education	Protection	SITE PRIORITY
YE1119-412	Al Dhihar	Ahwal Ramadhan	CC	62	●	●	●	●	●	●	●	●	●
YE1119-419	Al Dhihar	Akamat Assa'fani(A)	CC	89	●	●	●	●	●	●	●	●	●
YE1119-422	Al Dhihar	Akamat Assa'fani(B)	SS	94	●	●	●	●	●	●	●	●	●
YE1119-420	Al Dhihar	Akamat Assa'fani(C)	CC	48	●	●	●	●	●	●	●	●	●
YE1119-421	Al Dhihar	Akamat Assa'fani(D)	CC	80	●	●	●	●	●	●	●	●	●
YE1119-423	Al Dhihar	Akamat Assa'fani(E)	CC	48	●	●	●	●	●	●	●	●	●
YE1119-414	Al Dhihar	Akamat Assa'fani(F)	CC	68	●	●	●	●	●	●	●	●	●
YE1119-424	Al Dhihar	Akamat Assa'fani(G)	CC	21	●	●	●	●	●	●	●	●	●
YE1119-410	Al Dhihar	Al Subul Center	SS	111	●	●	●	●	●	●	●	●	●
YE1119-446	Al Dhihar	Building beside Al Rahmah Mosque	CC	41	●	●	●	●	●	●	●	●	●
YE1119-445	Al Dhihar	No Name	CC	113	●	●	●	●	●	●	●	●	●

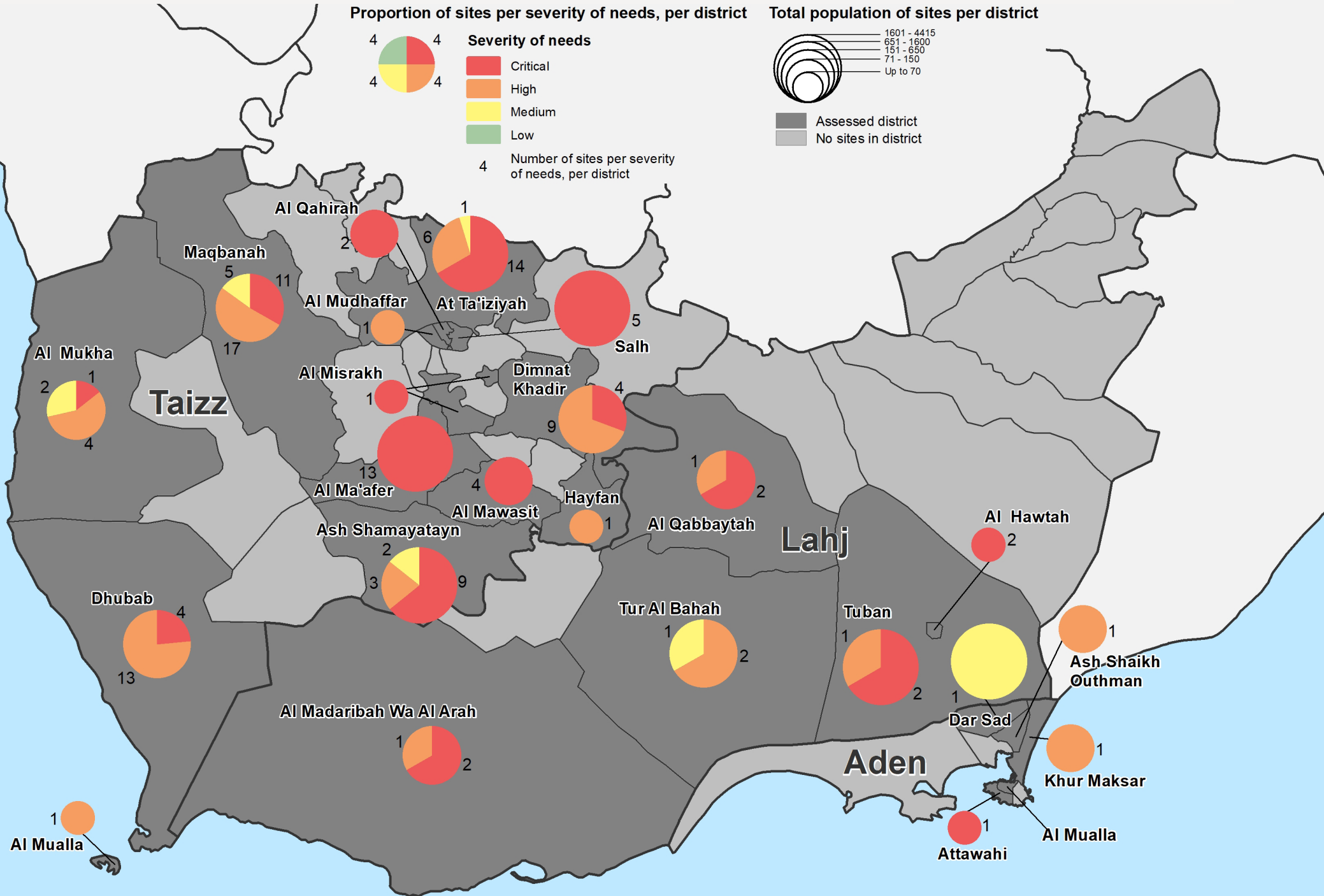
Ibb Governorate

Site ID	District	Site Name	Site type	Population	Camp Management	Shelter & NFI	Water Access	Sanitation	Health	Food Security	Education	Protection	SITE PRIORITY
YE1119-395	Al Dhihar	No Name	CC	94									
YE1119-378	Al Dhihar	Harathah	CC	78									
YE1119-411	Al Dhihar	Randah Shaye'e	CC	100									
YE1119-418	Al Dhihar	Waqeer Center	CC	115									
YE1119-413	Al Dhihar	Al Ghaithi Center	CC	271									
YE1119-396	Al Dhihar	Female student accommodation	CC	31									
YE1119-408	Al Dhihar	Al Khansa'a Center	CC	63									
YE1119-409	Al Dhihar	Al Salam Camp	CC	391									
YE1119-447	Al Dhihar	Al Shaheed Al Sabahi School	CC	143									
YE1118-373	Al Mashannah	Eyad Center	CC	73									
YE1118-372	Al Mashannah	Al Lahj A	CC	67									
YE1118-377	Al Mashannah	Al Lahj B	CC	55									
YE1118-375	Al Mashannah	Dar Al Sharaf B	CC	74									
YE1118-374	Al Mashannah	Dar Al Sharaf C	CC	62									
YE1118-407	Al Mashannah	Abduladheem Al Rashedi Center	CC	283									
YE1118-376	Al Mashannah	Dar Al Sharaf A	CC	114									
YE1111-415	Al Udayn	Al Rumaid	SS	567									
YE1103-383	Ar Radmah	Shathath Center	SS	83									
YE1114-369	As Sabrah	Al Ryamah Center	CC	45									
YE1114-368	As Sabrah	Al Hujaryah Center	CC	112									
YE1106-384	As Saddahgf	Saylat Al Ma'ayen Center	SS	64									
YE1116-417	Dhi As Sufal	East of Dar Al Jamea	SS	132									
YE1116-405	Dhi As Sufal	Jabal Sha'lamah	SS	191									
YE1116-402	Dhi As Sufal	Aaisha School	CC	103									
YE1116-390	Dhi As Sufal	Al Ja'diah A	CC	45									
YE1116-389	Dhi As Sufal	Al Ja'diah B	CC	41									
YE1116-371	Dhi As Sufal	Al Ja'diah C	CC	54									

Ibb Governorate

Site ID	District	Site Name	Site type	Population	Camp Management	Shelter & NFI	Water Access	Sanitation	Health	Food Security	Education	Protection	SITE PRIORITY
YE1116-370	Dhi As Sufal	Al Ja'diah D	CC	63	●	●	●	●	●	●	●	●	●
YE1116-392	Dhi As Sufal	Al Rawdhah Center	CC	50	●	●	●	●	●	●	●	●	●
YE1116-386	Dhi As Sufal	Ali Bin Abi Taleb School	CC	70	●	●	●	●	●	●	●	●	●
YE1116-388	Dhi As Sufal	7 July School	CC	75	●	●	●	●	●	●	●	●	●
YE1116-406	Dhi As Sufal	Abdulwahab Al Areeqi School	CC	49	●	●	●	●	●	●	●	●	●
YE1116-394	Dhi As Sufal	Al Tawfeeq School	CC	128	●	●	●	●	●	●	●	●	●
YE1116-387	Dhi As Sufal	Al Thawrah School	CC	95	●	●	●	●	●	●	●	●	●
YE1116-391	Dhi As Sufal	Arwa School	CC	24	●	●	●	●	●	●	●	●	●
YE1116-416	Dhi As Sufal	Belqees School	CC	29	●	●	●	●	●	●	●	●	●
YE1116-385	Dhi As Sufal	Khalid Bin Al Waleed School	CC	144	●	●	●	●	●	●	●	●	●
YE1116-403	Dhi As Sufal	Saeed Bin Al Masyab School	CC	78	●	●	●	●	●	●	●	●	●
YE1116-393	Dhi As Sufal	Al Najah School	CC	133	●	●	●	●	●	●	●	●	●
YE1116-404	Dhi As Sufal	Mohammed Moqbel Abu Ras	CC	71	●	●	●	●	●	●	●	●	●
YE1110-399	Far Al Udayn	Al Shehali Center	SS	72	●	●	●	●	●	●	●	●	●
YE1120-397	Ibb	Dar Al Rahmah for orphans	CC	120	●	●	●	●	●	●	●	●	●
YE1112-367	Jiblah	Eyis Center	CC	27	●	●	●	●	●	●	●	●	●
YE1112-401	Jiblah	Ibn Aqeel School	CC	61	●	●	●	●	●	●	●	●	●
YE1112-400	Jiblah	Jabla Library	CC	36	●	●	●	●	●	●	●	●	●

Map 8: Severity of needs in IDP hosting sites in Taizz, Lahj and Aden governorates, per district



Aden Governorate

Site ID	District	Site Name	Site type	Population	Camp Management	Shelter & NFI	Water Access	Sanitation	Health	Food Security	Education	Protection	SITE PRIORITY
YE2406-590	Al Mualla	Al Dakka	CC	41	●	●	●	●	●	●	●	●	●
YE2402-628	Ash Shaikh Outhman	Al Hashmi Area	CC	81	●	●	●	●	●	●	●	●	●
YE2405-589	Attawahi	Al-Bingisar	SS	24	●	●	●	●	●	●	●	●	●
YE2401-649	Dar Sad	Green city	CC	2660	●	●	●	●	●	●	●	●	●
YE2408-629	Khur Maksar	Hai October	CC	98	●	●	●	●	●	●	●	●	●

Lahj Governorate

Site ID	District	Site Name	Site type	Population	Camp Management	Shelter & NFI	Water Access	Sanitation	Health	Food Security	Education	Protection	SITE PRIORITY
YE2514-574	Al Hawtah	Center for Social Affairs and Labor	CC	25	●	●	●	●	●	●	●	●	●
YE2514-593	Al Hawtah	Rawdhat Al Atfal	CC	27	●	●	●	●	●	●	●	●	●
YE2513-572	Al Madaribah Wa Al Arah	Tareq bin Zeyad Primary School	CC	121	●	●	●	●	●	●	●	●	●
YE2513-573	Al Madaribah Wa Al Arah	Tareq Bin Zeyad Secondry School	CC	60	●	●	●	●	●	●	●	●	●
YE2513-592	Al Madaribah Wa Al Arah	Al Meqdad Bin Amr	CC	91	●	●	●	●	●	●	●	●	●
YE2510-636	Al Qabbaytah	Nakadh wa Al Hasarah Camp	SS	89	●	●	●	●	●	●	●	●	●
YE2510-569	Al Qabbaytah	Qarf	SS	67	●	●	●	●	●	●	●	●	●
YE2510-591	Al Qabbaytah	Al Roboa' Al Khairyah School	CC	87	●	●	●	●	●	●	●	●	●
YE2515-651	Tuban	Al Meshqafah	SS	677	●	●	●	●	●	●	●	●	●
YE2515-575	Tuban	Al Meshqafah Camp	SS	677	●	●	●	●	●	●	●	●	●
YE2515-650	Tuban	Al Baitarah Camp	CC	573	●	●	●	●	●	●	●	●	●
YE2511-571	Tur Al Bahah	Al Hajeriah	SS	160	●	●	●	●	●	●	●	●	●
YE2511-637	Tur Al Bahah	Tawr Al Baha Hospital	SS	115	●	●	●	●	●	●	●	●	●
YE2511-570	Tur Al Bahah	IDPs Camp	SS	517	●	●	●	●	●	●	●	●	●

Taizz Governorate

Site ID	District	Site Name	Site type	Population	Camp Management	Shelter & NFI	Water Access	Sanitation	Health	Food Security	Education	Protection	SITE PRIORITY
YE1505-468	Al Mukha	Old directorate building	CC	45	●	●	●	●	●	●	●	●	●
YE1505-467	Al Mukha	Al Fajr Al Jadeed School	CC	84	●	●	●	●	●	●	●	●	●
YE1505-457	Al Mukha	Al Kuwait School	CC	51	●	●	●	●	●	●	●	●	●
YE1505-458	Al Mukha	Almohajab Home	CC	31	●	●	●	●	●	●	●	●	●
YE1505-469	Al Mukha	No Name	CC	84	●	●	●	●	●	●	●	●	●
YE1505-466	Al Mukha	Al Shaheed Aldokhain School	CC	97	●	●	●	●	●	●	●	●	●
YE1505-456	Al Mukha	Alzaharaa Girl School	CC	44	●	●	●	●	●	●	●	●	●
YE1521-671	Al Ma'afer	Al Beerain - Al Mufareh Building	CC	48	●	●	●	●	●	●	●	●	●
YE1521-684	Al Ma'afer	Al Beerain Center	SS	51	●	●	●	●	●	●	●	●	●
YE1521-683	Al Ma'afer	Al Humr - Abeerain Center	SS	214	●	●	●	●	●	●	●	●	●
YE1521-682	Al Ma'afer	Al Jarafah	CC	819	●	●	●	●	●	●	●	●	●
YE1521-675	Al Ma'afer	Al Kadijah - Bin Abdulazeez School	SS	137	●	●	●	●	●	●	●	●	●
YE1521-673	Al Ma'afer	Beside Aaisha School	SS	192	●	●	●	●	●	●	●	●	●
YE1521-677	Al Ma'afer	Dekharah - Wadi Al Barakani	SS	200	●	●	●	●	●	●	●	●	●
YE1521-678	Al Ma'afer	Hawl Al Hemari	SS	78	●	●	●	●	●	●	●	●	●
YE1521-680	Al Ma'afer	Mashraf Hadaf	SS	327	●	●	●	●	●	●	●	●	●
YE1521-676	Al Ma'afer	Nakb Al Ma'aleef	SS	96	●	●	●	●	●	●	●	●	●
YE1521-681	Al Ma'afer	Rafeqah	SS	410	●	●	●	●	●	●	●	●	●
YE1521-679	Al Ma'afer	She'b Hammam	SS	163	●	●	●	●	●	●	●	●	●
YE1521-674	Al Ma'afer	Sooq Al Ahad	SS	80	●	●	●	●	●	●	●	●	●
YE1522-601	Al Mawasit	Al Ershad Al Zeraie Institute	CC	28	●	●	●	●	●	●	●	●	●
YE1522-614	Al Mawasit	No Name	SS	29	●	●	●	●	●	●	●	●	●
YE1522-616	Al Mawasit	No Name	SS	29	●	●	●	●	●	●	●	●	●
YE1522-615	Al Mawasit	Om Al Ahyooj	SS	29	●	●	●	●	●	●	●	●	●
YE1511-667	Al Misrakh	Al Jardah - Bin Al Waleed School	SS	42	●	●	●	●	●	●	●	●	●
YE1517-439	Al Mudhaffar	Mohammed Alshameeri Building	CC	31	●	●	●	●	●	●	●	●	●

Taizz Governorate

Site ID	District	Site Name	Site type	Population	Camp Management	Shelter & NFI	Water Access	Sanitation	Health	Food Security	Education	Protection	SITE PRIORITY
YE1518-478	Al Qahirah	Al Yemenia Building	CC	29									
YE1518-477	Al Qahirah	Hawl Saddam School	CC	99									
YE1514-672	Ash Shamayatayn	Abdulrazaq Al Haj Saif Building	CC	63									
YE1514-556	Ash Shamayatayn	Al Bajeerah School	CC	101									
YE1514-545	Ash Shamayatayn	Al Fajr Al Jadeed School	CC	217									
YE1514-558	Ash Shamayatayn	Al Faqeed No'man School	CC	157									
YE1514-544	Ash Shamayatayn	Al Mehal School	CC	34									
YE1514-669	Ash Shamayatayn	As safiah - Al Dhahrah Settlement	CC	744									
YE1514-541	Ash Shamayatayn	Hafsa School	CC	30									
YE1514-540	Ash Shamayatayn	Hayb Al Asabeh Clinic	CC	26									
YE1514-555	Ash Shamayatayn	No Name	CC	45									
YE1514-670	Ash Shamayatayn	Al Nasr School	CC	214									
YE1514-668	Ash Shamayatayn	Al Ta'awon school - Sha'b Al Merwaz	SS	78									
YE1514-543	Ash Shamayatayn	Al Wahdah School	CC	37									
YE1514-557	Ash Shamayatayn	Al Shaheed Hasan Fare'e	CC	32									
YE1514-542	Ash Shamayatayn	Shamsan Building	CC	16									
YE1520-610	At Ta'iziyah	14 October School	CC	51									
YE1520-611	At Ta'iziyah	Al Batra'a - behind Babel hotel	SS	84									
YE1520-443	At Ta'iziyah	Al Manshoor	CC	26									
YE1520-498	At Ta'iziyah	Al Mohamasheen Center	SS	47									
YE1520-500	At Ta'iziyah	Al Muhamasheen - Natco	SS	300									
YE1520-499	At Ta'iziyah	Al Qahfah Al Ulya	SS	67									
YE1520-566	At Ta'iziyah	Al Sofi Settlements	SS	28									
YE1520-501	At Ta'iziyah	Al Wa'l Center	SS	60									
YE1520-564	At Ta'iziyah	Al Zubair School	CC	66									
YE1520-546	At Ta'iziyah	Building beside Al Haddad	SS	46									
YE1520-612	At Ta'iziyah	CC behind Al Resalah Hospital	CC	57									

Taizz Governorate

Site ID	District	Site Name	Site type	Population	Camp Management	Shelter & NFI	Water Access	Sanitation	Health	Food Security	Education	Protection	SITE PRIORITY
YE1520-565	At Ta'iziyah	CC behind Al Ta'awon park	CC	403	●	●	●	●	●	●	●	●	●
YE1520-502	At Ta'iziyah	Hawl Al Dhahah	SS	98	●	●	●	●	●	●	●	●	●
YE1520-567	At Ta'iziyah	Shubat Al Shaqar	SS	35	●	●	●	●	●	●	●	●	●
YE1520-444	At Ta'iziyah	Al Fath School	CC	43	●	●	●	●	●	●	●	●	●
YE1520-613	At Ta'iziyah	Al Manshoor Al Sehi Center	CC	16	●	●	●	●	●	●	●	●	●
YE1520-562	At Ta'iziyah	Arwa Building	CC	114	●	●	●	●	●	●	●	●	●
YE1520-497	At Ta'iziyah	Dar Al Erteqa	CC	39	●	●	●	●	●	●	●	●	●
YE1520-563	At Ta'iziyah	Dar Al Rahmah	CC	128	●	●	●	●	●	●	●	●	●
YE1520-442	At Ta'iziyah	Tareq bin Zeyad School	CC	54	●	●	●	●	●	●	●	●	●
YE1520-547	At Ta'iziyah	Al Aroorath Building	CC	97	●	●	●	●	●	●	●	●	●
YE1506-473	Dhubab	Al Jafer 1	SS	22	●	●	●	●	●	●	●	●	●
YE1506-460	Dhubab	Al Jafer 2	SS	16	●	●	●	●	●	●	●	●	●
YE1506-531	Dhubab	Wadi Al Husaya 2	SS	47	●	●	●	●	●	●	●	●	●
YE1506-495	Dhubab	Wadi Al Husaya 3	SS	20	●	●	●	●	●	●	●	●	●
YE1506-472	Dhubab	Al Baladiyah Building	CC	84	●	●	●	●	●	●	●	●	●
YE1506-550	Dhubab	Ghareerah Clinic	CC	31	●	●	●	●	●	●	●	●	●
YE1506-549	Dhubab	Ghareerah School	CC	83	●	●	●	●	●	●	●	●	●
YE1506-461	Dhubab	No Name	SS	14	●	●	●	●	●	●	●	●	●
YE1506-459	Dhubab	No Name	CC	77	●	●	●	●	●	●	●	●	●
YE1506-551	Dhubab	No Name	CC	42	●	●	●	●	●	●	●	●	●
YE1506-471	Dhubab	No Name	SS	22	●	●	●	●	●	●	●	●	●
YE1506-552	Dhubab	No Name	CC	30	●	●	●	●	●	●	●	●	●
YE1506-553	Dhubab	No Name	CC	29	●	●	●	●	●	●	●	●	●
YE1506-530	Dhubab	No Name	SS	35	●	●	●	●	●	●	●	●	●
YE1506-470	Dhubab	Wadi Al Husaya 1	SS	13	●	●	●	●	●	●	●	●	●
YE1506-496	Dhubab	Wadi Al Husaya 4	SS	55	●	●	●	●	●	●	●	●	●
YE1506-548	Dhubab	Wadi Al Husaya 5	SS	35	●	●	●	●	●	●	●	●	●

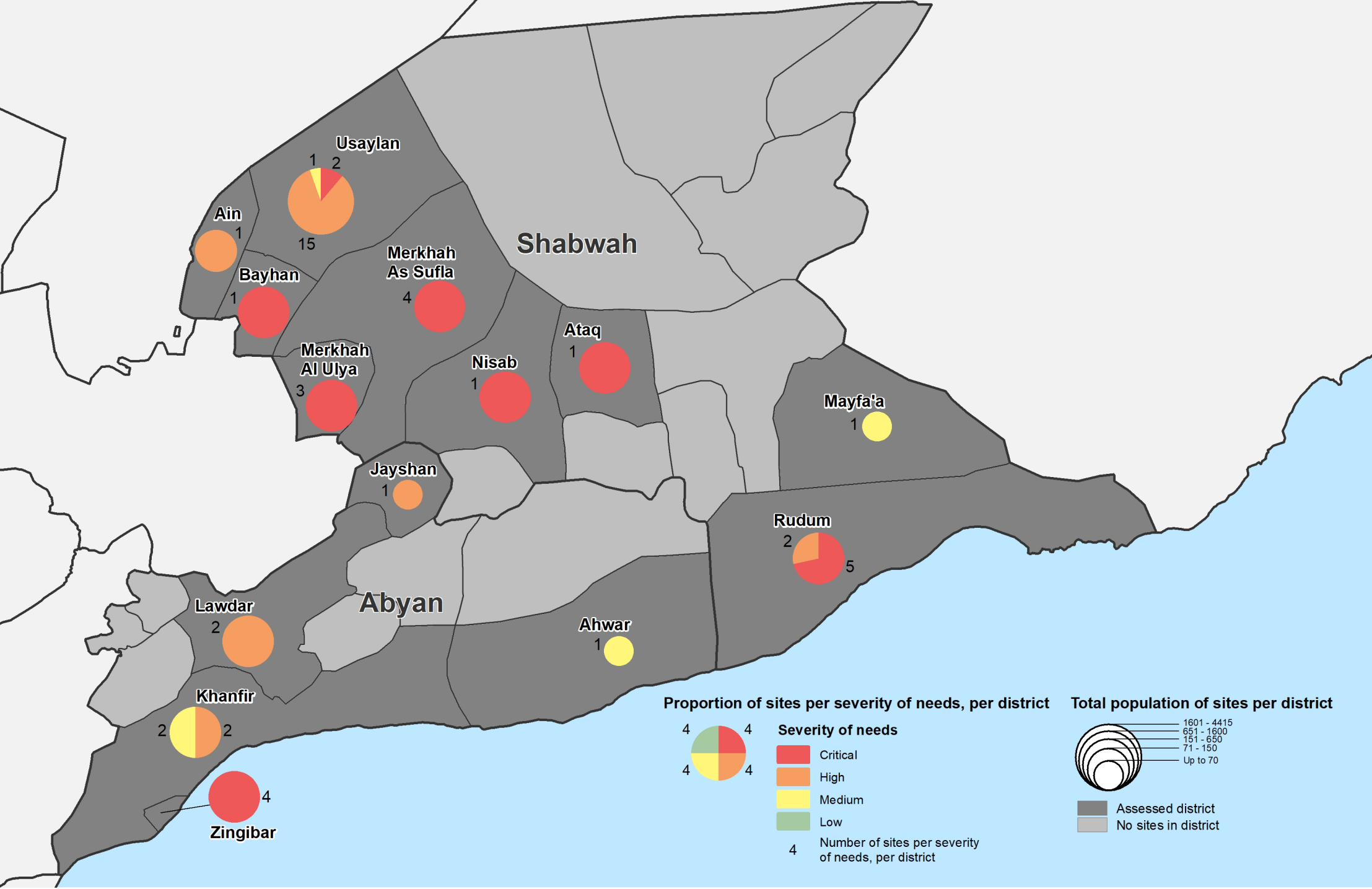
Taizz Governorate

Site ID	District	Site Name	Site type	Population	Camp Management	Shelter & NFI	Water Access	Sanitation	Health	Food Security	Education	Protection	SITE PRIORITY
YE1512-437	Dimnat Khadir	Al Mojama' Al Zera'ee	SS	39	●	●	●	●	●	●	●	●	●
YE1512-475	Dimnat Khadir	Al Rawn Warazan	SS	74	●	●	●	●	●	●	●	●	●
YE1512-537	Dimnat Khadir	CC beside Al Mojama' Al Zera'e	SS	36	●	●	●	●	●	●	●	●	●
YE1512-532	Dimnat Khadir	No Name	SS	64	●	●	●	●	●	●	●	●	●
YE1512-538	Dimnat Khadir	Ahmed Haidarah School	CC	21	●	●	●	●	●	●	●	●	●
YE1512-554	Dimnat Khadir	Al Shaheed Ahmed Haidarah School	CC	21	●	●	●	●	●	●	●	●	●
YE1512-536	Dimnat Khadir	Badr Al Kubra	CC	41	●	●	●	●	●	●	●	●	●
YE1512-474	Dimnat Khadir	Emad Al Haj Building - Sad Al Saqee'	CC	39	●	●	●	●	●	●	●	●	●
YE1512-539	Dimnat Khadir	Mafrag Sa'dah - Private Building	CC	31	●	●	●	●	●	●	●	●	●
YE1512-438	Dimnat Khadir	Mafrag Sa'dah - Spontaneous site	SS	63	●	●	●	●	●	●	●	●	●
YE1512-534	Dimnat Khadir	Omar Al Mokhtar School	CC	71	●	●	●	●	●	●	●	●	●
YE1512-533	Dimnat Khadir	Sa'dah	SS	290	●	●	●	●	●	●	●	●	●
YE1512-535	Dimnat Khadir	Sooq Al Thulatha'a - Private Building	CC	44	●	●	●	●	●	●	●	●	●
YE1516-476	Hayfan	Al Shaheed Mansoor Saif	CC	64	●	●	●	●	●	●	●	●	●
YE1504-454	Maqbanah	Abdullah Ali House	CC	28	●	●	●	●	●	●	●	●	●
YE1504-435	Maqbanah	Al Jareen	CC	28	●	●	●	●	●	●	●	●	●
YE1504-486	Maqbanah	Al Kamb Al A'ala	SS	92	●	●	●	●	●	●	●	●	●
YE1504-481	Maqbanah	Al Ma'had	SS	39	●	●	●	●	●	●	●	●	●
YE1504-465	Maqbanah	Al Rajhah	CC	68	●	●	●	●	●	●	●	●	●
YE1504-455	Maqbanah	Al Saradeef	CC	66	●	●	●	●	●	●	●	●	●
YE1504-491	Maqbanah	Al Shaheed Qayed Thabet School	CC	38	●	●	●	●	●	●	●	●	●
YE1504-488	Maqbanah	Al Shawkani School	CC	66	●	●	●	●	●	●	●	●	●
YE1504-484	Maqbanah	Al Taweer	CC	82	●	●	●	●	●	●	●	●	●
YE1504-487	Maqbanah	Om Al Ahyooj	SS	36	●	●	●	●	●	●	●	●	●
YE1504-489	Maqbanah	Shabeeh	CC	83	●	●	●	●	●	●	●	●	●
YE1504-450	Maqbanah	Ahmed Ghaleb Abdullah Abbas House	CC	23	●	●	●	●	●	●	●	●	●
YE1504-380	Maqbanah	Al Hesah Center	SS	51	●	●	●	●	●	●	●	●	●

Taizz Governorate

Site ID	District	Site Name	Site type	Population	Camp Management	Shelter & NFI	Water Access	Sanitation	Health	Food Security	Education	Protection	SITE PRIORITY
YE1504-485	Maqbanah	Al Kamb Al Asfal	CC	47	●	●	●	●	●	●	●	●	●
YE1504-434	Maqbanah	Al Mahwa	SS	43	●	●	●	●	●	●	●	●	●
YE1504-381	Maqbanah	Al Maqahi	SS	38	●	●	●	●	●	●	●	●	●
YE1504-483	Maqbanah	Al Maqahi	SS	38	●	●	●	●	●	●	●	●	●
YE1504-382	Maqbanah	Al Masharefah	CC	48	●	●	●	●	●	●	●	●	●
YE1504-448	Maqbanah	Al Noor School	CC	141	●	●	●	●	●	●	●	●	●
YE1504-482	Maqbanah	Al Shaheed Abdullah Azzam Institute	CC	122	●	●	●	●	●	●	●	●	●
YE1504-493	Maqbanah	Bait Al Faransi	CC	17	●	●	●	●	●	●	●	●	●
YE1504-492	Maqbanah	Ghalib Al Rajabi Building	CC	27	●	●	●	●	●	●	●	●	●
YE1504-379	Maqbanah	Hab Ra'ee	SS	34	●	●	●	●	●	●	●	●	●
YE1504-451	Maqbanah	Mohammed Abdulqader Building	CC	28	●	●	●	●	●	●	●	●	●
YE1504-463	Maqbanah	MohammedAl Qahezi Building	CC	66	●	●	●	●	●	●	●	●	●
YE1504-433	Maqbanah	No Name	SS	25	●	●	●	●	●	●	●	●	●
YE1504-453	Maqbanah	No Name	SS	34	●	●	●	●	●	●	●	●	●
YE1504-436	Maqbanah	No Name	CC	15	●	●	●	●	●	●	●	●	●
YE1504-490	Maqbanah	Al Eslah School	CC	49	●	●	●	●	●	●	●	●	●
YE1504-494	Maqbanah	Ibn Taimyah for Quran	CC	21	●	●	●	●	●	●	●	●	●
YE1504-449	Maqbanah	Mohammed Abduljaleel House	CC	18	●	●	●	●	●	●	●	●	●
YE1504-452	Maqbanah	Najodas - Al Murtafa'at Al Janoobiah	CC	27	●	●	●	●	●	●	●	●	●
YE1504-464	Maqbanah	Wadi Al Jesr	CC	47	●	●	●	●	●	●	●	●	●
YE1519-441	Salh	Abdullah Hajeb Building	CC	26	●	●	●	●	●	●	●	●	●
YE1519-561	Salh	Al Jaradi Building	CC	34	●	●	●	●	●	●	●	●	●
YE1519-560	Salh	Al Qubah	SS	871	●	●	●	●	●	●	●	●	●
YE1519-440	Salh	Saeed Building	CC	31	●	●	●	●	●	●	●	●	●

Map 9: Severity of needs in IDP hosting sites in Shabwah and Abyan governorates, per district



Abyan Governorate

Site ID	District	Site Name	Site type	Population	Camp Management	Shelter & NFI	Water Access	Sanitation	Health	Food Security	Education	Protection	SITE PRIORITY
YE1209-426	Ahwar	Ambsaty	CC	32									
YE1203-425	Jayshan	Al Hadeej	CC	47									
YE1211-432	Khanfir	Al Noabah	SS	60									
YE1211-480	Khanfir	Kod Al Naisah	CC	19									
YE1211-479	Khanfir	Al Wadi	SS	237									
YE1211-431	Khanfir	Dar Al Dhiafah	CC	33									
YE1204-462	Lawdar	Al Methaq School	CC	47									
YE1204-398	Lawdar	Al Mohammasheen Settlement	SS	148									
YE1210-429	Zingibar	Al Maraqed	SS	27									
YE1210-428	Zingibar	Al Tumaisi	SS	245									
YE1210-430	Zingibar	Dahl Ahmed	SS	60									
YE1210-427	Zingibar	Hesn Shadad	CC	94									

Shabwah Governorate

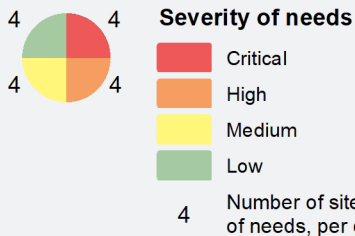
Site ID	District	Site Name	Site type	Population	Camp Management	Shelter & NFI	Water Access	Sanitation	Health	Food Security	Education	Protection	SITE PRIORITY
YE2106-527	Ain	Abd Sedmeeh Edullahdaram School	CC	79									
YE2113-648	Ataq	No Name	SS	473									
YE2107-646	Bayhan	No Name	SS	182									
YE2116-627	Mayfa'a	No Name	CC	32									
YE2108-511	Merkhah Al Ulya	No Name	SS	54									
YE2108-528	Merkhah Al Ulya	No Name	SS	58									
YE2108-647	Merkhah Al Ulya	No Name	SS	72									
YE2109-626	Merkhah As Sufia	No Name	SS	162									
YE2109-512	Merkhah As Sufia	No Name	SS	85									
YE2109-529	Merkhah As Sufia	No Name	SS	227									

Shabwah Governorate

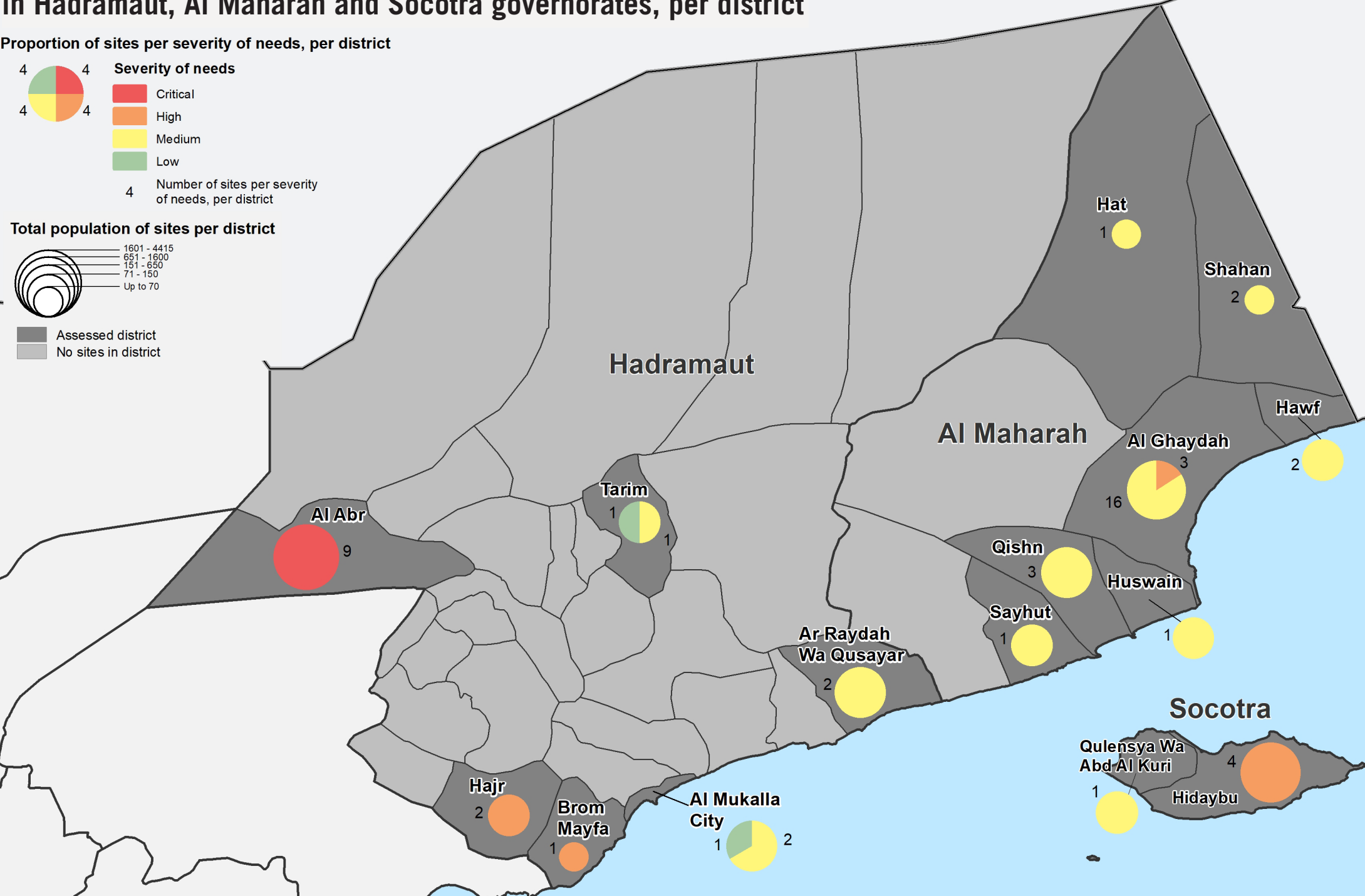

Site ID	District	Site Name	Site type	Population	Camp Management	Shelter & NFI	Water Access	Sanitation	Health	Food Security	Education	Protection	SITE PRIORITY
YE2109-513	Merkhah As Sufla	No Name	SS	57									
YE2110-514	Nisab	No Name	SS	154									
YE2117-515	Rudum	No Name	CC	42									
YE2117-568	Rudum	No Name	CC	56									
YE2117-587	Rudum	No Name	CC	53									
YE2117-588	Rudum	No Name	CC	103									
YE2117-584	Rudum	No Name	CC	122									
YE2117-585	Rudum	Government Building	CC	27									
YE2117-586	Rudum	No Name	CC	128									
YE2105-604	Usaylan	No Name	CC	321									
YE2105-522	Usaylan	No Name	SS	103									
YE2105-602	Usaylan	No Name	CC	89									
YE2105-603	Usaylan	No Name	CC	62									
YE2105-510	Usaylan	No Name	CC	96									
YE2105-524	Usaylan	No Name	CC	80									
YE2105-609	Usaylan	No Name	CC	148									
YE2105-525	Usaylan	No Name	CC	99									
YE2105-608	Usaylan	No Name	CC	109									
YE2105-526	Usaylan	No Name	CC	111									
YE2105-645	Usaylan	No Name	CC	196									
YE2105-520	Usaylan	No Name	CC	238									
YE2105-521	Usaylan	No Name	CC	106									
YE2105-606	Usaylan	No Name	CC	120									
YE2105-607	Usaylan	No Name	CC	127									
YE2105-523	Usaylan	No Name	CC	120									
YE2105-519	Usaylan	No Name	CC	92									
YE2105-605	Usaylan	No Name	CC	140									

Map 10: Severity of needs in IDP hosting sites in Hadramaut, Al Maharah and Socotra governorates, per district

Proportion of sites per severity of needs, per district



Total population of sites per district



Al Maharah Governorate

Site ID	District	Site Name	Site type	Population	Camp Management	Shelter & NFI	Water Access	Sanitation	Health	Food Security	Education	Protection	SITE PRIORITY
YE2804-580	Al Ghaydah	Bait Awbathan	CC	75	●	●	●	●	●	●	●	●	●
YE2804-581	Al Ghaydah	Bait Belhaf	CC	22	●	●	●	●	●	●	●	●	●
YE2804-578	Al Ghaydah	Hafat Al Harawez	CC	60	●	●	●	●	●	●	●	●	●
YE2804-656	Al Ghaydah	50 Shoqah	CC	32	●	●	●	●	●	●	●	●	●
YE2804-659	Al Ghaydah	Al Bonok Street	CC	59	●	●	●	●	●	●	●	●	●
YE2804-595	Al Ghaydah	Al Ebri	CC	43	●	●	●	●	●	●	●	●	●
YE2804-658	Al Ghaydah	Al Kullyah Street	CC	50	●	●	●	●	●	●	●	●	●
YE2804-644	Al Ghaydah	Al Nehari	CC	44	●	●	●	●	●	●	●	●	●
YE2804-657	Al Ghaydah	Al Soq Street	CC	38	●	●	●	●	●	●	●	●	●
YE2804-653	Al Ghaydah	Al Za'faran	CC	68	●	●	●	●	●	●	●	●	●
YE2804-652	Al Ghaydah	Al Zera'ah Street	CC	23	●	●	●	●	●	●	●	●	●
YE2804-655	Al Ghaydah	Eskan Al Jaysh	CC	129	●	●	●	●	●	●	●	●	●
YE2804-643	Al Ghaydah	Eskan Al Tarbyah	CC	52	●	●	●	●	●	●	●	●	●
YE2804-642	Al Ghaydah	Hafat Al Noor	CC	66	●	●	●	●	●	●	●	●	●
YE2804-579	Al Ghaydah	Hafat Bait Yashool	CC	35	●	●	●	●	●	●	●	●	●
YE2804-641	Al Ghaydah	Hafat Kalshat	CC	50	●	●	●	●	●	●	●	●	●
YE2804-654	Al Ghaydah	Hafat Kedah	CC	40	●	●	●	●	●	●	●	●	●
YE2804-582	Al Ghaydah	Mohaifeef	CC	45	●	●	●	●	●	●	●	●	●
YE2804-594	Al Ghaydah	Qatar	CC	172	●	●	●	●	●	●	●	●	●
YE2802-640	Hat	Hat	CC	62	●	●	●	●	●	●	●	●	●
YE2803-576	Hawf	Al Mazagheef	CC	34	●	●	●	●	●	●	●	●	●
YE2803-577	Hawf	Hawf	CC	52	●	●	●	●	●	●	●	●	●
YE2809-663	Huswain	Hasween	CC	86	●	●	●	●	●	●	●	●	●
YE2808-661	Qishn	2 March Neighborhood	CC	79	●	●	●	●	●	●	●	●	●
YE2808-660	Qishn	9 June Neighborhood	CC	61	●	●	●	●	●	●	●	●	●
YE2808-662	Qishn	Al Une Street	CC	147	●	●	●	●	●	●	●	●	●
YE2807-596	Sayhut	Hai Al Shudada'a	CC	80	●	●	●	●	●	●	●	●	●

Al Maharah Governorate

Site ID	District	Site Name	Site type	Population	Camp Management	Shelter & NFI	Water Access	Sanitation	Health	Food Security	Education	Protection	SITE PRIORITY
YE2801-638	Shahan	Shehen Al Olya	CC	25	●	●	●	●	●	●	●	●	●
YE2801-639	Shahan	Shehen (Al Madaniah)	CC	37	●	●	●	●	●	●	●	●	●

Hadramaut Governorate

Site ID	District	Site Name	Site type	Population	Camp Management	Shelter & NFI	Water Access	Sanitation	Health	Food Security	Education	Protection	SITE PRIORITY
YE1906-503	Al Abr	Al Hadhban	SS	1426	●	●	●	●	●	●	●	●	●
YE1906-617	Al Abr	Al Hajjah	SS	224	●	●	●	●	●	●	●	●	●
YE1906-622	Al Abr	Al Hasan Bin Saleh	SS	197	●	●	●	●	●	●	●	●	●
YE1906-618	Al Abr	Al Hazm	SS	560	●	●	●	●	●	●	●	●	●
YE1906-623	Al Abr	Al Mohsen Bin Jaber	SS	362	●	●	●	●	●	●	●	●	●
YE1906-621	Al Abr	Al Muhyee	SS	339	●	●	●	●	●	●	●	●	●
YE1906-619	Al Abr	Al Sa'dah	SS	507	●	●	●	●	●	●	●	●	●
YE1906-620	Al Abr	Al Wayelah	SS	457	●	●	●	●	●	●	●	●	●
YE1906-516	Al Abr	Al Zehrah	SS	343	●	●	●	●	●	●	●	●	●
YE1927-508	Al Mukalla City	Al Esharah	CC	30	●	●	●	●	●	●	●	●	●
YE1927-507	Al Mukalla City	October Neighborhood	CC	36	●	●	●	●	●	●	●	●	●
YE1927-509	Al Mukalla City	Shaleehat Al Attas	SS	114	●	●	●	●	●	●	●	●	●
YE1913-518	Ar Raydah Wa Qusayar	Gusayar	CC	254	●	●	●	●	●	●	●	●	●
YE1913-517	Ar Raydah Wa Qusayar	He-Hsneeat	CC	99	●	●	●	●	●	●	●	●	●
YE1925-625	Brom Mayfa	Al Albuhaishi	SS	50	●	●	●	●	●	●	●	●	●
YE1924-505	Hajr	Nawbah	SS	66	●	●	●	●	●	●	●	●	●
YE1924-506	Hajr	Yaja	SS	64	●	●	●	●	●	●	●	●	●
YE1911-504	Tarim	Al Muhseneen 2 Building	CC	18	●	●	●	●	●	●	●	●	●
YE1911-624	Tarim	Al Husain 1 Building	CC	118	●	●	●	●	●	●	●	●	●

Socotra Governorate

Site ID	District	Site Name	Site type	Population	Camp Management	Shelter & NFI	Water Access	Sanitation	Health	Food Security	Education	Protection	SITE PRIORITY
YE3201-634	Hidaybu	Daf'arho	SS	108	●	●	●	●	●	●	●	●	●
YE3201-598	Hidaybu	Darohah	CC	90	●	●	●	●	●	●	●	●	●
YE3201-600	Hidaybu	Satoorah	SS	300	●	●	●	●	●	●	●	●	●
YE3201-599	Hidaybu	Zaheq	SS	471	●	●	●	●	●	●	●	●	●
YE3202-635	Qulensya Wa Abd Al Kuri	Neet	CC	102	●	●	●	●	●	●	●	●	●

Annex 1 - Scoring matrix for comparative analysis of needs

Sector	Indicator	Value	Weight	Calculation	Final Grade
Site Management	Presence of site management	Yes No	0 2	Total score / Max score	>=0.85 -> 4 (black) >=0.50 -> 3 (red) >=0.25 -> 2 (yellow) >=0 -> 1 (green)
	Site management committee established	Yes No	0 1		
	Method of gathering population figures	By Counting By Estimation Not collected	0 0.5 1		
Shelter & NFI	IDPs living in open air	No Yes	0 3	Total score / Max score	>=0.60 -> 4 (black) >=0.30 -> 3 (red) >=0.15 -> 2 (yellow) >=0 -> 1 (green)
	IDPs living in emergency or makeshift shelter	No Yes	0 2		
	Issues present in finished or/and unfinished buildings (See Annex 2)	No Yes	0 2		
	Risk of eviction reported	No Yes	0 1		
	Number of NFI items reported as needed	None 1 to 4 item types 4 or more item types	0 1 2		
	Electricity access issues (no access or poor wiring)	No Yes	0 1		
Health	Primary healthcare provision	Government, NGO/UN, Private charity/group Voluntary (organised by IDPs or hosts) IDPs are paying No provider	0 1 1 2	Total score / Max score	>=0.65 -> 4 (black) >=0.50 -> 3 (red) >=0.30 -> 2 (yellow) >=0 -> 1 (green)
	Primary healthcare provision for pregnant/lactating women	Government, NGO/UN, Private charity/group Voluntary (organised by IDPs or hosts) IDPs are paying No provider	0 1 1 2		
	Doctor/nurse visiting site	Yes No	0 1		
	Outbreak of diarrhoea reported	No Yes	0 1		
Food Security	Majority of site residents eat 3 meals a day	Yes No	0 2	Total score / Max score	>=0.80 -> 4 (black) >=0.60 -> 3 (red) >=0.40 -> 2 (yellow) >=0 -> 1 (green)
	Coping Strategy Index (See Annex 2 for CSI calculation)	None Low score Medium score High score	0 1 2 3		
Water Access	Access to water in the site (See Annex 2 for full description)	Little to no problem Intermittent access problem Affordability problem Status problem Access problem	0 1 2 2 3	N/A	>=0.75 -> 4 (black) >=0.50 -> 3 (red) >=0.25 -> 2 (yellow) >=0 -> 1 (green)
	Main water source used for drinking and household purposes (see Annex 2 for water source classification)	Improved water source Unimproved water source	0 1		
Sanitation & Waste Removal	Access to bathing facilities	Everyone has access More than half of the population has access Half or less of the population has access	0 1 2	Total score / Max score	>=0.70 -> 4 (black) >=0.30 -> 3 (red) >=0.15 -> 2 (yellow) >=0 -> 1 (green)
	Access to functioning latrines	Everyone has access More than half of the population has access Half or less of the population has access	0 1 2		
	Presence of garbage	Present in few areas or not at all Present in some or most areas	0 1		
	Presence of sewage/wastewater	Present once or twice, or not at all Present most of all the time	0 1		

Sector	Indicator	Value	Weight	Calculation	Final Grade
Education	Access to primary school	At the site By 60 min on foot (there and back) Not at all	0 0.5 1	Total score / Max score	= 1 -> 4 (black) ≥0.60 -> 3 (red) ≥0.30 -> 2 (yellow) ≥0 -> 1 (green)
	Boys under 15 y getting primary education	All / Nearly all / Majority Few / Nearly none / None / Unknown	0 1		
	Girls under 15 y getting primary education	All / Nearly all / Majority Few / Nearly none / None / Unknown	0 1		
Protection	Ratio of vulnerable groups in population	≥0% ≥5% ≥10% ≥20% ≥30%	0 0.5 1 2 3	Total score / Max score	≥0.60 -> 4 (black) ≥0.40 -> 3 (red) ≥0.20 -> 2 (yellow) ≥0 -> 1 (green)
	Family room separation	Distinctly Separated Temporary/Curtain No Separation	0 1 2		
	Security of tenure	Written Agreement Oral with or without Witnesses No Lease Agreement	0 0.5 1		
	Ratio of available women's showers	≥50% ≥25% ≥0%	0 0.5 1		
	Ratio of available women's toilets	≥50% ≥25% ≥0%	0 0.5 1		
	Child labour	No Before Displacement After Displacement Before and After Displacement	0 0.5 0.5 1		
	Begging	No Before Displacement After Displacement Before and After Displacement	0 0.5 0.5 1		
	Mine / UXO hazard reported	No Yes	0 2		

Site priority score

Calculation	Final Grade	Site Priority	Symbol
Sum of grade from each of sector (1 - 4) divided by maximum total grade (32)	≥0.75	Critical	●
	≥0.60 and < 0.75	High	●
	≥0.45 - 0.60	Medium	●
	<0.45	Low	●

Annex 2 - Classifications used for comparative analysis

Water Source Classification

Improved Water Sources	Unimproved Water Sources
Piped water into dwelling / compound	Illegal connection to piped network
Piped water connected to a public tap	Unprotected dug well / spring
Collection directly from borehole	Unprotected rain water harvesting tank
Protected dug well / spring	Water trucking
Protected rain water harvesting tank	Surface water
Bottled water	

Coping Strategy Index

Coping strategies	Weight
Rely on less expensive or less preferred foods	1
Borrow food or rely on help from friends or relatives	2
Purchase food on credit	2
Send household members to beg	4
Reduce number of meals eaten in a day	2
Skip entire days without eating	4
Sell or exchange personal goods for food	0
Going to look for work outside	0
Nothing	0
KI doesn't know	0

CSI scoring adapted for Comparative Analysis of Needs

CSI	CSI classification for Analysis	Score for Comparative Analysis
7 to 10	High Score	3
3 to 6	Medium Score	2
1 to 2	Low Score	1
0	None	0

Issues present in finished and unfinished buildings

<p>Broken windows</p> <p>Unhygienic washing/bathing facility</p> <p>Lack of lighting</p> <p>Not secure</p> <p>Not enough space</p> <p>Leaking roof</p> <p>Lack of heating</p> <p>Lack of privacy</p> <p>Presence of vectors (rats/cockroaches)</p> <p>Damp</p>
--

Annex 3 - Questionnaire



CCCM IDP Hosting Site Assessment Baseline Questionnaire

Version 21 May 2017

0.	Core information and Population figures											
0.1	Round (#)					0.2	Date of Survey					
0.3	Name of Enumerator					0.4	Enumerator Gender (M / F)	<input type="radio"/>	M	<input type="radio"/>	F	
0.5	(Enumerator to answer) In which Governorate is this CC or SS located ?											
0.6	(Enumerator to answer) In which District is this CC or SS located ?											
0.7	What Location is this CC or SS in? (Select from list)											
0.8	If the location is not in the list, specify new location	Nearest Location from the list						New location in Arabic				
		New Location in English										
0.9	Name of Site					0.10	When was the site first occupied? (MM-yyyy)					
0.11	Total Number of Households in Site as a whole											
0.12	Methodology used to get the population figure (Please select one answer)	<input type="radio"/> Counting (registration, head count, habitation count, beneficiaries list, etc.)					<input type="radio"/> Estimation (Key informant, Drive through/walk through, Flow monitoring, etc.)					
0.13	(Enumerator to answer) Please give the number in each age and gender group for all members of this site			Less than One Year	1-4 Years	5-17 Years	18-60 Years	Above 60 Years	Total individual			
	Male											
	Female											
0.14	How many of the following individuals do you have in this site? (Provide number)	Children heading a household (0-17 years old)				Females heading a household (18-59)		Elderly heading a household (over 60 years old)				
	Unaccompanied or separated children					Pregnant or lactating women/girls		Persons with chronic illness				
	Persons with mental health disabilities					Persons with physical disabilities or conflict-related injuries						
1.	Site Profile											
1.1	Who manages this CC or SS ?	<input type="radio"/> Private/Voluntary		<input type="radio"/> Humanitarian/NGO/UN		<input type="radio"/> Government/Local Authorities						
		<input type="radio"/> Religious		<input type="radio"/> Other		<input type="radio"/> None						
1.2	Name of Site Management/Authority											
1.3	Site Management Committee structure established	<input type="radio"/> Yes		<input type="radio"/> No (Go to Q1.5)								
1.4	If Yes, provide Site Manager's name and phone number	Name				Phone Number						
1.5	How many IDPs household in this site stay in the following shelter conditions? (Provide % based on information from KI and check if sum up to 100%)	Open Air				%		If > 0% go to Q1.6 If > 0% go to Q1.7				
	Emergency shelter			%								
	Makeshift shelter (tarpaulins, cardboard, skeleton/unfinished building (no walls, roof)			%								
	Finished buildings			%								
	Total	100		%								
1.6	(Enumerator to answer) For skeleton/unfinished building, indicate type of issues present (Tick all that apply)	<input type="checkbox"/> Broken windows		<input type="checkbox"/> Unhygienic washing facilities		<input type="checkbox"/> Lack of lighting		<input type="checkbox"/> Not secure		<input type="checkbox"/> Not enough space		<input type="checkbox"/> Damp
		<input type="checkbox"/> Leaking roof		<input type="checkbox"/> Lack of heating		<input type="checkbox"/> Lack of privacy		<input type="checkbox"/> Presence of vectors (rats/cockroaches)		<input type="checkbox"/> Other (Please specify)		
1.7	(Enumerator to answer) If finished building, indicate type of issues present (Tick all that apply)	<input type="checkbox"/> Broken windows		<input type="checkbox"/> Unhygienic washing facilities		<input type="checkbox"/> Lack of lighting		<input type="checkbox"/> Not secure		<input type="checkbox"/> Not enough space		<input type="checkbox"/> Damp
		<input type="checkbox"/> Leaking roof		<input type="checkbox"/> Lack of heating		<input type="checkbox"/> Lack of privacy		<input type="checkbox"/> Presence of vectors (rats/cockroaches)		<input type="checkbox"/> Other (Please specify)		
1.8	Are any friction between IDPs and host community?	<input type="radio"/> Yes		<input type="radio"/> No (If no, go to Q1.9)								
	If Yes, what are the reasons of friction (Tick all that apply)	<input type="checkbox"/> Access to shelter		<input type="checkbox"/> Access to water		<input type="checkbox"/> Access to food		<input type="checkbox"/> Discrimination		<input type="checkbox"/> Other (Please specify)		
1.9	Are any friction among IDPs?	<input type="radio"/> Yes		<input type="radio"/> No (If no, go to Q1.10)								
	If Yes, what are the reasons of friction (Tick all that apply)	<input type="checkbox"/> Access to shelter		<input type="checkbox"/> Access to water		<input type="checkbox"/> Access to food		<input type="checkbox"/> Discrimination		<input type="checkbox"/> Other (Please specify)		
1.10	What is the most common intention for the next three months? (Please select one answer)	<input type="radio"/> Stay in site		<input type="radio"/> Return to place of origin		<input type="radio"/> Move to another district of the current Governorate		<input type="radio"/> Move to another Governorate		<input type="radio"/> Other (Please specify)		
1.11	Specify the district of origin for the MAJORITY of the IDPs in site.											
1.12	What is preventing the largest IDP group from returning to their place of origin? (Please select one answer)	<input type="radio"/> Limited access to basic services (health, water, etc.) in the area of origin		<input type="radio"/> No accessibility to the area of origin (example: broken infrastructure such as roads / bridges)		<input type="radio"/> No Food in area of origin		<input type="radio"/> No livelihood opportunity in area of origin				
		<input type="radio"/> No stability in the area of origin (insecurity, ongoing conflict)		<input type="radio"/> House damaged / destroyed / occupied by others		<input type="radio"/> No money for transport to area of origin						
2.	Physical conditions											
2.1	(Enumerator to answer) How are most family spaces separated? (i.e. Separated areas for men and women within the family unit) (Please select one answer)	<input type="radio"/> Distinctly separate rooms				<input type="radio"/> Curtain / other temporary divider				<input type="radio"/> Family spaces are not separated		
2.2	Overall, which of the following statements describes the risk of mines, unexploded ordinance, explosive remnants of war, etc.	<input type="radio"/> There is no risk of mines, UXOs, ERWs, etc.				<input type="radio"/> There is a risk of mines, UXOs, ERWs, etc.						
2.3	(Enumerator to answer) If access to electricity exists, what electrical concerns exist at this site?	<input type="radio"/> Low and uncovered electrical points				<input type="radio"/> Electrical points near water sources				<input type="radio"/> No concern		
		<input type="radio"/> Poor wiring, hanging out wiring				<input type="radio"/> No electricity in this site				<input type="radio"/> Other (Please specify)		

3 Land Tenure												
3.1	Who is the owner of the site? (Please select one answer)	<input type="radio"/> Private	<input type="radio"/> Public	<input type="radio"/> Organization / institution	<input type="radio"/> Owner not known (go to 3.5)							
3.2	(If owner is known) Does the owner possess proof of ownership (e.g. title document, purchase agreement, etc.)	<input type="radio"/> Yes	<input type="radio"/> No	<input type="radio"/> Do not know	<input type="radio"/>							
3.3	(If owner is known) Is there an agreement between the IDP residents and the owner?	<input type="radio"/> Yes, written agreement	<input type="radio"/> Yes, oral agreement without local witnesses	<input type="radio"/> Yes, oral agreement with local witnesses	<input type="radio"/> None							
3.4	(If owner is known) What rent arrangements have been made with the owner?	<input type="radio"/> Rent Payment	<input type="radio"/> No rent payment	<input type="radio"/> Other (please specify)								
	If rent is paid, what is the average cost of rent per family each month?	<input type="radio"/> up to 6.500 YR	<input type="radio"/> between 6.501 to YR 12.500 YR	<input type="radio"/> More than 12.500 YR								
3.5	Is there any risk of eviction or pressure on the IDPs to empty the CC or SS?	<input type="radio"/> Yes	<input type="radio"/> No (Go to 4.1)									
	(If risk of eviction) Have the IDPs received a notice of eviction?	<input type="radio"/> Yes, written notice of eviction	<input type="radio"/> Yes, oral notice of eviction	<input type="radio"/> No notice of eviction								
4 Assistance and access to services												
4.1	How is food obtained? (Tick all that apply)	<input type="checkbox"/> Distribution by authorities	<input type="checkbox"/> UN / NGO food distributions	<input type="checkbox"/> Bought by IDPs using personal cash / savings	<input type="checkbox"/> Home grown							
		<input type="checkbox"/> Bartered by IDP for other goods	<input type="checkbox"/> Donation from host community	<input type="checkbox"/> Private sector charity	<input type="checkbox"/> No food							
4.2	(If food distribution, donation or charity) When food was distributed last time?	<input type="radio"/> <=1 month	<input type="radio"/> >1 month and <=3 months	<input type="radio"/> >3 months ago	<input type="radio"/> Do not know							
	(If food distribution, donation or charity) List of the Organisations who assisted this site with food											
4.3	Do the majority of site residents eat three meals a day?	<input type="radio"/> Yes	<input type="radio"/> No									
4.4	What do households do to cope when there is a food shortage? (Tick the most three frequent)	<input type="checkbox"/> Borrow food or rely on help from friends or relatives	<input type="checkbox"/> Reduce number of meals per day	<input type="checkbox"/> Rely on less expensive or less preferred foods	<input type="checkbox"/> Going to look for work outside	<input type="checkbox"/> Nothing	<input type="checkbox"/> Other (please specify)					
		<input type="checkbox"/> Skip meals for several consecutive days	<input type="checkbox"/> Sell or exchange personal goods for food	<input type="checkbox"/> Send household members to beg	<input type="checkbox"/> Purchase food on credit	<input type="checkbox"/> KI doesn't know	<input type="checkbox"/>					
4.5	Has Emergency Shelter material been distributed on this site? (Tarpaulin, wooden poles, nails, etc.)	<input type="radio"/> Yes	<input type="radio"/> No									
	If yes, when Emergency Shelter was distributed last time?	<input type="radio"/> <=1 month	<input type="radio"/> >1 month and <=6 months	<input type="radio"/> >6 months ago	<input type="radio"/> Do not know							
	If yes List of the Organisations who distributed shelter materials in this site											
4.6	How are the NFIs and WASH items (blanket, mattress, plastic bucket, soap...) obtained? (Tick all that apply)	<input type="checkbox"/> Distribution by authorities	<input type="checkbox"/> UN / NGO NFI distributions	<input type="checkbox"/> Bought by IDPs using personal cash / savings	<input type="checkbox"/> Private sector charity							
		<input type="checkbox"/> Bartered by IDP for other goods	<input type="checkbox"/> Donation from host community	<input type="checkbox"/> Other (Please specify)								
	(If NFI distribution, donation or charity) When NFI and WASH items were distributed last time?	<input type="radio"/> <=1 month	<input type="radio"/> >1 month and <=6 months	<input type="radio"/> >6 months ago	<input type="radio"/> Do not know							
	(If NFI distribution, donation or charity) List of the Organisations who distributed NFI and WASH items in this site											
4.7	What NFI and WASH items are the most needed in this site? (choose maximum of two)	<input type="checkbox"/> Blanket	<input type="checkbox"/> Water bucket/jerry can	<input type="checkbox"/> Soap	<input type="checkbox"/> Plastic sheet / tarpaulin							
		<input type="checkbox"/> Mattress	<input type="checkbox"/> Kitchen utensils	<input type="checkbox"/> Other (Please specify)	<input type="checkbox"/> None							
4.8	Which of the following services are available within the community / Settlement? (Tick all that apply)	<input type="checkbox"/> Food Market	<input type="checkbox"/> Civic documentation	<input type="checkbox"/> Primary School	<input type="checkbox"/> Petroleum							
		<input type="checkbox"/> Health Services	<input type="checkbox"/> Maternal/Child Services	<input type="checkbox"/> Nutrition services	<input type="checkbox"/> Electricity							
4.9	Which of the following services are available within 60 minutes (there and back) travel on foot? (Tick all that apply)	<input type="checkbox"/> Food Market	<input type="checkbox"/> Civic documentation	<input type="checkbox"/> Primary School	<input type="checkbox"/> Petroleum							
		<input type="checkbox"/> Health Services	<input type="checkbox"/> Maternal/Child Services	<input type="checkbox"/> Nutrition services	<input type="checkbox"/> Electricity							
5 Water and sanitation												
5.1	Which of the following statement describes best the access to water for the assessed community/site? (Please select one answer)	<input type="radio"/> Everyone/nearly everyone has enough water for their needs (little to no problem)	<input type="radio"/> Everyone/nearly everyone has problems accessing enough water for their needs (access problem)	<input type="radio"/> Only people who can afford it have enough water (affordability problem)	<input type="radio"/> There is enough water for hosts, but not for IDPs (status problem)	<input type="radio"/> The situation varies a lot: sometimes water access is easy, sometimes it is difficult (intermittent access problems)						
5.2	What are the main and secondary water sources used for drinking and household purposes by members of the community/site? (Please put number 1 to most commonly used source by majority, and a x next to all other secondary sources)	<input type="checkbox"/> Piped water into dwelling / compound	<input type="checkbox"/> Piped water connected to a public tap	<input type="checkbox"/> Illegal connection to piped network	<input type="checkbox"/> Collection directly from borehole							
		<input type="checkbox"/> Protected dug well / spring	<input type="checkbox"/> Unprotected well / spring	<input type="checkbox"/> Protected rain water harvesting tank	<input type="checkbox"/> Unprotected rain water harvesting tank							
		<input type="checkbox"/> Water trucking	<input type="checkbox"/> Bottled water	<input type="checkbox"/> Other (Please specify)								
5.3	Which statement would best describe this site with regards to access to functioning bathing facilities? (Please select one answer)	<input type="radio"/> Everyone has access to a bathing facility (100%)	<input type="radio"/> A minority of the population does not have access to a bathing facility (±15-30%)	<input type="radio"/> About half the population does not have access to a bathing facility (±50%)	<input type="radio"/> The majority of the population does not have access to a bathing facility (±75%)	<input type="radio"/> Nobody has access to a bathing facility (0%)						
5.3.1	Total number of showers in the site (Please ask KI, and confirm by observation. Put zero if no toilet and leave blank if not possible to calculate or not applicable)	# of mixed showers	# of showers for women	# of showers for men								
5.4	Which statement would best describe the site with regards to access to functioning latrine? Please select 1.	<input type="radio"/> Everyone has access to a toilet (100%)	<input type="radio"/> A minority of the population does not have access to a toilet (±15-30%)	<input type="radio"/> About half the population does not have access to a toilet (±50%)	<input type="radio"/> The majority of the population does not have access to a toilet (±75%)	<input type="radio"/> Nobody has access to a toilet (0%)						
5.4.1	Total number of toilets in the site. (Please ask KI, and confirm by observation. Put zero if no toilet and leave blank if not possible to calculate or not applicable)	# of mixed toilets	# of toilets for women	# of toilets for men								
5.5	(Enumerator to answer) Which statement would best describe the community/site you are assessing with regards to garbage management? (Select one)	<input type="radio"/> Most areas of the community/site are clean (without garbage laying around)	<input type="radio"/> 2. Most areas of the community/site have a few piles of garbage in the street	<input type="radio"/> 3. Most areas of the community/site have many piles of garbage everywhere in the street	<input type="radio"/> 4. Some areas are clean, some areas have piles of garbage laying around.							
5.6	(Enumerator to answer) Which statement would best describe the community/site you are assessing with regards to sewage/wastewater management? (Select one)	<input type="radio"/> 1. Most areas of the community do not have issues with sewage (no visible wastewater)	<input type="radio"/> 2. Most areas of the community have had issues with sewage once or twice (visible wastewater)	<input type="radio"/> 3. Most areas of the community have constant sewage problems (visible wastewater constantly)	<input type="radio"/> 4. Some areas do not have wastewater problems (never), while other areas do (sometimes or always)							

6 Education													
6.1	Proportion of boys under 15 years old getting primary education ? (Please select one answer)	<input type="radio"/>	All/ Nearly all boys	<input type="radio"/>	Majority of boys	<input type="radio"/>	Half	<input type="radio"/>	Few	<input type="radio"/>	None / Nearly none	<input type="radio"/>	Do not know
6.2	Proportion of girls under 15 years old getting primary education ? (Please select one answer)	<input type="radio"/>	All/ Nearly all boys	<input type="radio"/>	Majority of boys	<input type="radio"/>	Half	<input type="radio"/>	Few	<input type="radio"/>	None / Nearly none	<input type="radio"/>	Do not know
7 Health													
7.1	Who is the primary health care provider for IDP in this CC or SS ? (Please select one answer)	<input type="radio"/>	Privately (IDPs are paying)	<input type="radio"/>	NGO / UN	<input type="radio"/>	Specific culturally affiliated group	<input type="radio"/>	None				
		<input type="radio"/>	Government	<input type="radio"/>	Volunteer basis (organised by medical persons among IDP or host community)	<input type="radio"/>	Other (please specify)						
7.2	Who is the primary health care provider for pregnant and / or lactating women ? (Please select one answer)	<input type="radio"/>	Privately	<input type="radio"/>	NGO / UN	<input type="radio"/>	Government	<input type="radio"/>	None				
		<input type="radio"/>	Volunteer basis (organised by IDP or host community)	<input type="radio"/>	Other (please specify)								
7.3	Has there been an outbreak of diahroea?	<input type="radio"/>	Yes	<input type="radio"/>	No								
7.4	Is there a doctor/nurse on site or who visit the site?	<input type="radio"/>	Yes	<input type="radio"/>	No								
8 Livelihoods													
8.1	What are the primary income generating activities of the majority of the IDPs before the displacement and now ? (Tick maximum of three for each situation)	Before the displacement (Tick maximum of three)						After the displacement (Tick maximum of three)					
		<input type="checkbox"/>	Factory worker	<input type="checkbox"/>	Farmer	<input type="checkbox"/>	Factory worker	<input type="checkbox"/>	Farmer				
		<input type="checkbox"/>	Civil servant (teacher, postal services, etc.)	<input type="checkbox"/>	Beekeeping	<input type="checkbox"/>	Civil servant (teacher, postal services, etc.)	<input type="checkbox"/>	Beekeeping				
		<input type="checkbox"/>	Livestock holders	<input type="checkbox"/>	Business owners (retailing, restaurant, etc.)	<input type="checkbox"/>	Livestock holders	<input type="checkbox"/>	Business owners (retailing, restaurant, etc.)				
		<input type="checkbox"/>	Daily worker (construction, etc.)	<input type="checkbox"/>	Cash for work	<input type="checkbox"/>	Daily worker (construction, etc.)	<input type="checkbox"/>	Cash for work				
		<input type="checkbox"/>	Fishermen	<input type="checkbox"/>	Employee	<input type="checkbox"/>	Fishermen	<input type="checkbox"/>	Employee				
		<input type="checkbox"/>	Domestic Labor(cooking etc)	<input type="checkbox"/>	Begging	<input type="checkbox"/>	Domestic Labor(cooking etc)	<input type="checkbox"/>	Begging				
		<input type="checkbox"/>	Child labor	<input type="checkbox"/>	Other	<input type="checkbox"/>	Child labor	<input type="checkbox"/>	Other				
8.2	What other means of financial resources are commonly used ? (Tick maximum of three)	<input type="checkbox"/>	Selling assets	<input type="checkbox"/>	Loans	<input type="checkbox"/>	Own savings	<input type="checkbox"/>	Support from friends / relatives				
		<input type="checkbox"/>	Charitable Donations from host community / private sector	<input type="checkbox"/>	No other means of support	<input type="checkbox"/>	Cash assistance from humanitarian community						
		<input type="checkbox"/>	Unknown	<input type="checkbox"/>	Other (please specify)								
9 Communication													
9.1	What is the main source of information?	<input type="radio"/>	Television	<input type="radio"/>	Word of Mouth	<input type="radio"/>	Community leaders	<input type="radio"/>	Mobile Phones (sms)				
		<input type="radio"/>	Print material (banners / posters / pamphlets)	<input type="radio"/>	Internet (news websites)	<input type="radio"/>	Radio	<input type="radio"/>	Newspapers				
		<input type="radio"/>	Social media (facebook, twitter, etc.)	<input type="radio"/>	Local Authorities	<input type="radio"/>	Other						
10 Contact Info													
10.10	(Enumerator to discern) Are the key informants / or focal points formally representing the site residents, in other words are they the elected representatives of the IDPs ? Give the Fullname and the mobile number of the KI/focal points in order.		Yes		No		Male		Female		Mobile Number		
		1st	<input type="radio"/>		<input type="radio"/>		Full name		<input type="radio"/>	<input type="radio"/>		Mobile Number	
		2nd	<input type="radio"/>		<input type="radio"/>		Full name		<input type="radio"/>	<input type="radio"/>		Mobile Number	
		3rd	<input type="radio"/>		<input type="radio"/>		Full name		<input type="radio"/>	<input type="radio"/>		Mobile Number	
		4th	<input type="radio"/>		<input type="radio"/>		Full name		<input type="radio"/>	<input type="radio"/>		Mobile Number	
		5th	<input type="radio"/>		<input type="radio"/>		Full name		<input type="radio"/>	<input type="radio"/>		Mobile Number	
11 Pictures													
11.1	Enumerator to take pictures if possible												
12 Additional Comment													
(Enumerator can insert comments here on any topic he or she thinks will be useful to programme response in this site)													